



HYDROMETEOROLOGICAL INSTITUTE OF KOSOVO

Hydrometeorological Yearbook of Kosovo 2015-2016

Version 1.0
February 2018

HIDROMETEOROLOGY YEARBOOK 2015-2016

Published by:

Ministry of Environment and Spatial Planning
Kosovo Environmental Protection Agency
Hydrometeorological Institute of Kosovo (KHMI)

Hydrometeorological Yearbook 2015-2016: Prepared by the Hydrometeorological Institute of Kosovo

The preparation of the yearbook was carried out by the working group:

Eng. dipl./MSc. Letafete LATIFI, Director of HMIK
Dr. sci. Bashkim KASTRATI, Senior hydrologist
Eng. dipl./MSc. Hasan HASANI, Senior hydrologist
MSc. Besim ALIU, Ferizaj station and weather forecaster at HMIK
Xhevahire PURAJ, Hydrologist
Faton SOPI, Database and IT Administrator
Beqir GASHI, Meteorologist, Prishtina station
Bardhyl AHMETXHEKAJ, Meteorologist, Peja station
Ilir TOPALLI, Meteorologist, station in Mitrovica

This yearbook was generated from the HMIK database/ Meteorology, Climatology and Hydrology Information System, through the MCH software program for archive of Meteorology, Climatology and hydrology data, which is a donation from WMO (World Meteorological Organization) and the software program created by Dr. Michael Haase, an integrated expert within KHMI from the Center for International Migration and Development (CIM) - a center that is a collaboration between GIZ and ZAV.

All users of the hydrometeorology yearbook should refer to the source of information (in the Hydrometeorology Yearbook - 2015 and 2016).

® Unauthorized copying and republishing is prohibited.

Hydrometeorological Institute of Kosovo
No.47 Lidnja e Pejës Street
10000 Pristina - Kosovo

©2018 Hydrometeorological Institute of Kosovo

Preface

Dear readers,

Today in front of you, you have the "Hydro-meteorological Yearbook" for 2015-2016, which contains all information from continuous hydrological monitoring, climatologically and meteorological monitoring in the Republic of Kosovo.

The monitoring of hydrological, climatologically and meteorological processes, is within our obligations as the Ministry of Environment and Spatial Planning, which is performed through our Hydro-meteorological Institute.

Information provided by the monitoring of Hydro-Meteorological Institute (HMIK) regarding the climatic conditions in Kosovo, provides important and reliable data for the construction and operation of water resource management structures, designing river infrastructure and for making decisions with positive ecological impacts.

The data provided through this "Hydro-meteorological Yearbook" also allow the identification of significant climatic changes and enables drafting of a working plan for crisis management caused by climate changes and adaptation to them.

This Yearbook 2015 - 2016 is a continuation of ordinary publications of climatic data generated and monitored by the Hydro -meteorological Institute, which performs this task based on the Law 02 / 1-79 that deals with hydro-meteorological activities.

Environmental protection and improvement of the society welfare, is the main focus of the Ministry of Environment and Spatial Planning, therefore, an important hydrological and meteorological monitoring by IHMK have an important role, which will continue publishing the data generated over the year.

Special thanks and appreciation from our Ministry goes to GIZ (Gesellschaft für Internationale Zusammenarbeit) GmbH for financial support of this year's publication, as well as for the establishment and strengthening of the hydrology and meteorology sector in Kosovo.

Prishtina, 2018

Msc. Fatmir Matoshi

Acting Minister of the Ministry of Environment and Spatial Planning

Acknowledgment

Dear reader and collaborators,

We are pleased that through the Hydrometeorology Yearbook 2015 and 2016, we will offer you the opportunity to access information from the monitoring of hydrological and meteorological phenomena and parameters for the aforementioned years. In addition, the yearbook documents the extension of meteorological and hydrological station networks in Kosovo.

The Yearbook was prepared in the framework of activities for fulfillment of tasks and responsibilities that Hydrometeorology Institute of Kosovo (HMIK) has in reporting and informing on meteorological and hydrological phenomena, as well as on the state of the meteorology and hydrology sectors.

We hope that this Yearbook will be an important source in providing data on the hydrometeorology situation in Kosovo, but at the same time be a document that will serve policy makers in implementing sustainable policies in the hydrology, meteorology and climate change sectors.

Among others, this yearbook will also serve as a guide for donors in orienting the projects that are needed to strengthen this sector.

On this occasion, on behalf of KEPA/KHMI, i will express a special gratitude to GIZ, not only for supporting this publication, but also for supporting the establishment and strengthening of the hydrology and meteorology sectors in Kosovo.

Also, thanks to other donors and to all those who in any form contributed to the preparation of this publication.

Prishtina, 2018

Dr.Sc. Ilir Morina

Chief Executive of KEPA

Table of Contents

Preface	iii
Acknowledgment	iv
Table of Contents	vi
List of Figures	xiii
List of Tables	xiii
1 Methodology	1
1.1 The methodology of compiling the yearbook	2
1.2 Statistical evaluation and symbols	4
2 Climatology	7
2.1 Meteorological monitoring network	8
2.2 Climatological analysis 2015	11
2.3 Climatological analysis 2016	17
3 Drought monitoring	23
3.1 Standard Precipitation Index	24
3.2 Standard Precipitation Index analysis 2015	25
3.3 Standard Precipitation Index analysis 2016	27
4 Climatological data 2015	29
4.1 Ferizaj - climatological data	30
4.2 Peja - climatological data	31
4.3 Pristina - climatological data	32
4.4 Prizren - Automatic - climatological data	33
4.5 Ferizaj - air pressure	34
4.6 Peja - air pressure	35
4.7 Pristina - air pressure	36
4.8 Prizren - Automatic - air pressure	37
4.9 Ferizaj - air temperature	38
4.10 Junik - Automatic - air temperature	39
4.11 Peja - air temperature	40
4.12 Pristina - air temperature	41
4.13 Prizren - Automatic - air temperature	42
4.14 Ferizaj - relative humidity	43
4.15 Peja - relative humidity	44
4.16 Pristina - relative humidity	45
4.17 Prizren - Automatic - relative humidity	46
4.18 Ferizaj - wind direction	47
4.19 Peja - wind direction	48

4.20	Pristina - wind direction	49
4.21	Ferizaj - max. wind speed	50
4.22	Peja - max. wind speed	51
4.23	Pristina - max. wind speed	52
4.24	Ferizaj - wind rose	53
4.25	Peja - wind rose	54
4.26	Pristina - wind rose	55
4.27	Ferizaj - sunshine duration	56
4.28	Pristina - sunshine duration	57
4.29	Ferizaj - cloud cover	58
4.30	Pristina - cloud cover	59
4.31	Ferizaj - visibility	60
4.32	Peja - visibility	61
4.33	Ferizaj - snow cover	62
4.34	Ferizaj - new snow	63
4.35	Ferizaj - max. air temperature	64
4.36	Peja - max. air temperature	65
4.37	Pristina - max. air temperature	66
4.38	Ferizaj - min. air temperature	67
4.39	Peja - min. air temperature	68
4.40	Pristina - min. air temperature	69
5	Climatological data 2016	70
5.1	Ferizaj - climatological data	71
5.2	Peja - climatological data	72
5.3	Pristina - climatological data	73
5.4	Prizren - Automatic - climatological data	74
5.5	Ferizaj - air pressure	75
5.6	Peja - air pressure	76
5.7	Pristina - air pressure	77
5.8	Prizren - Automatic - air pressure	78
5.9	Ferizaj - air temperature	79
5.10	Junik - Automatic - air temperature	80
5.11	Peja - air temperature	81
5.12	Pristina - air temperature	82
5.13	Prizren - Automatic - air temperature	83
5.14	Ferizaj - relative humidity	84
5.15	Peja - relative humidity	85
5.16	Pristina - relative humidity	86

5.17	Prizren - Automatic - relative humidity	87
5.18	Ferizaj - wind direction	88
5.19	Peja - wind direction	89
5.20	Pristina - wind direction	90
5.21	Ferizaj - max. wind speed	91
5.22	Peja - max. wind speed	92
5.23	Pristina - max. wind speed	93
5.24	Ferizaj - wind rose	94
5.25	Peja - wind rose	95
5.26	Pristina - wind rose	96
5.27	Ferizaj - sunshine duration	97
5.28	Pristina - sunshine duration	98
5.29	Ferizaj - cloud cover	99
5.30	Pristina - cloud cover	100
5.31	Ferizaj - visibility	101
5.32	Peja - visibility	102
5.33	Ferizaj - snow cover	103
5.34	Pristina - snow cover	104
5.35	Ferizaj - new snow	105
5.36	Ferizaj - max. air temperature	106
5.37	Peja - max. air temperature	107
5.38	Pristina - max. air temperature	108
5.39	Ferizaj - min. air temperature	109
5.40	Peja - min. air temperature	110
5.41	Pristina - min. air temperature	111
6	Precipitation data 2015	113
6.1	Ferizaj	114
6.2	Ferizaj / Kotlin	115
6.3	Gjakova / Rakovin	116
6.4	Gjilan / Bilinic	117
6.5	Gjilan / Perleptic	118
6.6	Gjilan / Verbica e Zhegocit	119
6.7	Junik - Automatic	120
6.8	Kamenica / Desivojc	121
6.9	Kamenica / Rogoqic	122
6.10	Malisheva	123
6.11	Malisheva / Kijev	124
6.12	Novoberde	125

6.13	Peja	126
6.14	Peja / Ramun	127
6.15	Pristina	128
6.16	Podujeva / Zakut	129
6.17	Prizren - Automatic	130
6.18	Suhareka / Budakov	131
7	Precipitation data 2016	132
7.1	Ferizaj	133
7.2	Ferizaj / Kotlin	134
7.3	Ferizaj / Plesin	135
7.4	Gjakova / Radoniq	136
7.5	Gjakova / Rakovin	137
7.6	Gjilan / Bilinic	138
7.7	Gjilan / Perleptic	139
7.8	Gjilan / Verbica e Zhegocit	140
7.9	Junik - Automatic	141
7.10	Kamenica / Desivojc	142
7.11	Kamenica / Rogoqic	143
7.12	Lipjan	144
7.13	Malisheva	145
7.14	Malisheva / Kijev	146
7.15	Novoberde	147
7.16	Peja	148
7.17	Peja / Ramun	149
7.18	Pristina	150
7.19	Prizren / Gorge of Prizren	151
7.20	Podujeva / Zakut	152
7.21	Prizren - Automatic	153
7.22	Suhareka	154
7.23	Suhareka / Budakov	155
8	Soil temperature data 2015	157
8.1	Ferizaj	158
8.2	Pristina	160
9	Soil temperature data 2016	166
9.1	Ferizaj	167
9.2	Pristina	169
10	Hydrology	175
10.1	Hydrologic station network overview	176

10.2	Hydrological analysis 2015	179
10.3	Hydrological analysis 2016	180
11	Hydrological data 2015	182
11.1	Berkov	183
11.2	Brod	185
11.3	Domarovic	187
11.4	Drelaj	189
11.5	Drenas	191
11.6	Gjakova	193
11.7	Gjonaj	195
11.8	Gryka	197
11.9	Hani i Elezit	199
11.10	Kacanik	201
11.11	Leposavic	203
11.12	Lluzhan	205
11.13	Milloseva	207
11.14	Mirusa	209
11.15	Mlik	211
11.16	Prizren	213
11.17	Viti	215
11.18	Vlasnje	217
11.19	Vragoli	219
12	Hydrological data 2016	221
12.1	Berkov	222
12.2	Brod	224
12.3	Caralev	226
12.4	Decan	228
12.5	Domarovic	230
12.6	Drelaj	232
12.7	Drenas	234
12.8	Gjakova	236
12.9	Gjonaj	238
12.10	Gryka	240
12.11	Hani i Elezit	242
12.12	Kacanik	244
12.13	Klina	246
12.14	Koncul	248
12.15	Kpuz	250

12.16	Leposavic	252
12.17	Lluzhan	254
12.18	Millosheva	256
12.19	Mirusa	258
12.20	Mlik	260
12.21	Nedakovc	262
12.22	Piran	264
12.23	Prizren	266
12.24	Viti	268
12.25	Vragoli	270

List of Figures

1.1	Station network of the Republic of Kosovo for collecting precipitation as well as meteorological and hydrological parameters	3
2.1	Network of meteorological and precipitation recording stations in Kosovo	9
2.2	Mean air temperatures (Tavg) for Ferizaj station in 2015 compared to mean values for the period 2005-2014	13
2.3	Monthly mean values of daily maximum air temperatures (Tmax) for Ferizaj station in 2015 compared to mean values for the period 2005-2014	13
2.4	Monthly mean values of daily minimum air temperatures (Tmin) for Ferizaj station in 2015 compared to mean values for the period 2005-2014	13
2.5	Mean air temperatures (Tavg) for Peja station in 2015 compared to mean values for the period 2005-2014	14
2.6	Monthly mean values of daily maximum air temperatures (Tmax) for Peja station in 2015 compared to mean values for the period 2005-2014	14
2.7	Monthly mean values of daily minimum air temperatures (Tmin) for Peja station in 2015 compared to mean values for the period 2005-2014	14
2.8	Mean air temperatures (Tavg) for Pristina station in 2015 compared to mean values for the period 2005-2014	15
2.9	Monthly mean values of daily maximum air temperatures (Tmax) for Pristina station in 2015 compared to mean values for the period 2005-2014	15
2.10	Monthly mean values of daily minimum air temperatures (Tmin) for Pristina station in 2015 compared to mean values for the period 2005-2014	15
2.11	Total monthly precipitation (mm) at station for Ferizaj, 2015 compared to monthly means for the period 2005-2014	16
2.12	Total monthly precipitation (mm) at Peja station for 2015 compared to monthly means for the period 2005-2014	16
2.13	Total monthly precipitation (mm) at Pristina station for 2015 compared to monthly means for the period 2005-2014	16
2.14	Mean air temperatures (Tavg) for Ferizaj station in 2016 compared to mean values for the period 2006-2015	19
2.15	Monthly mean values of daily maximum air temperatures (Tmax) for Ferizaj station in 2016 compared to mean values for the period 2006-2015	19
2.16	Monthly mean values of daily minimum air temperatures (Tmin) for Ferizaj station in 2016 compared to mean values for the period 2006-2015	19
2.17	Mean air temperatures (Tavg) for Peja station in 2016 compared to mean values for the period 2006-2015	20
2.18	Monthly mean values of daily maximum air temperatures (Tmax) for Peja station in 2016 compared to mean values for the period 2006-2015	20
2.19	Monthly mean values of daily minimum air temperatures (Tmin) for Peja station in 2016 compared to mean values for the period 2006-2015	20

2.20	Mean air temperatures (Tavg) for Pristina station in 2016 compared to mean values for the period 2006-2015	21
2.21	Monthly mean values of daily maximum air temperatures (Tmax) for Pristina station in 2016 compared to mean values for the period 2006-2015	21
2.22	Monthly mean values of daily minimum air temperatures (Tmin) for Pristina station in 2016 compared to mean values for the period 2006-2015	21
2.23	Total monthly precipitation (mm) at station for Ferizaj, 2016 compared to monthly means for the period 2006-2015	22
2.24	Total monthly precipitation (mm) at Peja station for 2016 compared to monthly means for the period 2006-2015	22
2.25	Total monthly precipitation (mm) at Pristina station for 2016 compared to monthly means for the period 2006-2015	22
3.1	12 month SPI from October 2014 until September 2015	25
3.2	12 month SPI from October 2015 until September 2016	27
10.1	Hydrological station network in Kosovo	177
10.2	Area flooded by the Sitnica River close to Nedakoc on 10 November 2016	181

List of Tables

1.1	Symbols and their meaning	5
1.2	Wind directions and their abbreviations	6
2.1	Locations of the meteorological stations	8
2.2	Monitored parameters at measuring stations	10
3.1	Moisture condition categories based on SPI	24
10.1	Functional hydrometric stations during 2015 and 2016	176
10.2	Official flood warnings in Kosovo in 2016	180

1 Methodology

1.1 The methodology of compiling the yearbook

The yearbook is based on daily, monthly and annual data, which were compiled from the monitoring networks for meteorological, climatological, agrometeorological, and hydrological parameters. These networks are depicted on map 1.1. Explanations of the symbols being used throughout this yearbook are provided in tables 1.1 and 1.2.

Chapters 2 to 12 contain the monitoring network and daily, monthly as well as annual data of the meteorological, climatological and agrometeorological measurements for Kosovo which were collected by the monitoring network. The main data sources for meteorological and climatological data are Ferizaj, Peja and Prishtina and Prizren. Data from Podujevo and Mitrovica are not available continuously because of technical problems with the equipment, it was therefore decided not to publish these data. Data from Dragash and Brezovica are not available to HMIK at the moment. The data are presented in tabular and graphical form. A detailed analysis was carried out on extreme air temperature values, wind speeds, cloud cover and precipitation. The number of days with precipitation, monthly and annual precipitation as well as days with high precipitation, days with tropical temperatures and the annual sunshine duration were determined. A climatological analysis was carried out for 2015 and 2016, the most characteristic parameters are presented in tabular form.

The yearbook contains data on precipitation for 2015 and 2016, which are monitored from collaborators for rainfall measurement. The report tables for precipitation in this yearbook contain daily precipitation values, maximum daily precipitation values per month and monthly precipitation sums as well as the number of days with precipitation.

Results of drought monitoring for Kosovo based on the Standardized Precipitation Index are first published for 2015 and 2016 in this yearbook. The data determined from individual precipitation gauging stations were spatially interpolated and are depicted on maps for an easy access and overview on drought conditions for 2015 and 2016 in Kosovo.

The Kosovo hydrometric network is presented in the section on hydrology. The hydrometric network covers the White Drin, Lepenc, Ibri, Morava Binces and Plava river basins. The section also contains water level data aggregated to daily time steps for 25 stations which were in operation in 2015 and 2016. The tables presented in this section contain average daily water levels, average monthly values, as well as absolute minimum and maximum water levels per month including corresponding dates of their occurrence. Duration curves based on mean daily water levels are also provided in tabular and graphic form. Also, information on floods in Kosovo in 2015 and 2016 is provided.



Figure 1.1: Station network of the Republic of Kosovo for collecting precipitation as well as meteorological and hydrological parameters

1.2 Statistical evaluation and symbols

The yearbook presents hydrometeorological data aggregated to daily and/or monthly values which were collected on a daily or sub daily basis.

The climatological measurements and observations are carried out at the monitoring locations three times a day at 7, 14 and 21 o'clock local time.

The average daily air temperature value (T_{avg}) is calculated according to the following formula:

$$T_{avg} = \frac{T7 + T14 + 2 * T21}{4} \quad (1.1)$$

The average daily value of all other parameters (X_{avg}) is determined according to this equation:

$$X_{avg} = \frac{X7 + X14 + X21}{3} \quad (1.2)$$

The minimum and maximum air temperatures are read and recorded at 21 o'clock for that day.

Daily precipitation refers to a period of 24 hours which starts at 7 o'clock of the previous day and lasts until 7 o'clock of the next day when the precipitation is recorded and registered.

The average daily values (X_{avg}) from recordings with different time intervals, e.g. recordings of water levels by automatic stations are determined as follows:

$$X_{avg} = \frac{\sum_{i=1}^n (X_i + X_{i+1}) * 0.5 * \Delta t_i}{24} \quad (1.3)$$

Where the sum of all time intervals Δt_i during the day is equal to $\sum_{i=1}^n \Delta t_i = 24$ hours and n is the number of intervals Δt_i during the day.

An explanation (meaning) of the symbols is provided in tables [1.1](#) and [1.2](#).

Table 1.1: Symbols and their meaning

Symbol	Meaning
7 14 21	Times of measurement
Air temperature	Air temperature (°C)
Avg	Average value
Cloud cover	Cloud coverage (cloudiness) on a scale of 0 to 10
Cloud cover < 2	Daily average cloud cover (cloudiness) < 2 of 10 (bright day)
Cloud cover > 8	Daily average cloud cover (cloudiness) > 8 of 10 (cloudy day)
Daily extreme temperatures	Maximum and minimum air temperatures within a day in °C
Max	Maximum value
Min	Minimum value
New snow	Newly fallen snow in cm
Precipitation	Precipitation (rain, freezing rain, sleet, snow, or hail) in mm
Precipitation ≥ 0.1	Number of days with precipitation ≥ 0.1 mm
Precipitation ≥ 1	Number of days with precipitation ≥ 1 mm
Precipitation ≥ 10	Number of days with precipitation ≥ 10 mm
SD	Sunshine duration in hours
Std	Standard deviation
Symbol “+”	The same value exists several times in the given time interval, the date indicated refers only to the first occurrence of the value in this time interval
Symbol “-”	There are insufficient data to determine this value
Tavg	Average daily air temperature in °C
Tmax	Average monthly value of maximum daily temperatures in °C
Tmin	Average monthly value of the minimum daily temperatures in °C
Total Snow	Total snow cover in cm
Tn	Minimum daily air temperature in °C
Tn < 0	Number of cold days (minimum daily air temperature < 0 °C)
Tn ≥ 20	Number of days with tropical nights (minimum daily air temperature ≥ 20 °C)
Tn ≤ -10	Number of very cold days (minimum daily air temperature ≤ -10 °C)
Tx	Maximum daily air temperature in °C
Tx < 0	Number of frost days (maximum daily air temperature < 0 °C)
Tx ≥ 25	Number of summer days (maximum daily air temperature ≥ 25 °C)
Tx ≥ 30	Number of tropical days (maximum daily air temperature ≥ 30 °C)
Wind speed > 6	Wind speed > 6 m/s
Wind speed > 8	Wind speed > 8 m/s
Year	Annual value
Σ	Sum

Table 1.2: Wind directions and their abbreviations

Symbol	Wind direction	Sector (°)
N	North	$-11.25 \leq \alpha < 11.25$
NNE	North north east	$11.25 \leq \alpha < 33.75$
NE	North east	$33.75 \leq \alpha < 56.25$
ENE	East north east	$56.25 \leq \alpha < 78.75$
E	East	$78.75 \leq \alpha < 101.25$
ESE	East south east	$101.25 \leq \alpha < 123.75$
SE	South east	$123.75 \leq \alpha < 146.25$
SSE	South south east	$146.25 \leq \alpha < 168.75$
S	South	$168.75 \leq \alpha < 191.25$
SSW	South south west	$191.25 \leq \alpha < 213.75$
SW	South west	$213.75 \leq \alpha < 236.25$
WSW	West south west	$236.25 \leq \alpha < 258.75$
W	West	$258.75 \leq \alpha < 281.25$
WNW	West north west	$281.25 \leq \alpha < 303.75$
NW	North west	$303.75 \leq \alpha < 326.25$
NNW	North north west	$326.25 \leq \alpha < 348.75$
C	Calm	-

2 Climatology

2.1 Meteorological monitoring network

In the past, HMIK's meteorological network covered the entire territory of Kosovo and has met all requirements of a monitoring network as defined by WMO. This network was completely destroyed during the last war and is being rebuilt from 2000 until now. The current network of meteorological, climatological, agrometeorological and precipitation stations is depicted on map 2.1. The locations of the meteorological, climatological and agrometeorological stations and the parameters being monitored there are provided in tables 2.1 and 2.2.

Table 2.1: Locations of the meteorological stations

No	Station	Latitude	Longitude	Elevation (m asl)	River basin
1	Brezovica	21° 00' 36.00"	42° 07' 48.00"	915	Lepenc
2	Dragash	20° 23' 24.00"	42° 02' 24.00"	1060	Plava
3	Ferizaj	21° 08' 13.31"	42° 22' 32.45"	578	Lepenc
4	Junik	20° 10' 09.62"	42° 17' 09.60"	618	White Drin
5	Mitrovica	20° 31' 12.00"	42° 31' 48.00"	510	Ibri
6	Peja	20° 18' 18.40"	42° 39' 56.88"	498	White Drin
7	Podujeva	21° 11' 52.40"	42° 56' 01.86"	620	Ibri
8	Prishtina	21° 08' 13.49"	42° 38' 56.36"	573	Ibri
9	Prizren	20° 44' 08.41"	42° 14' 51.04"	402	White Drin

The data from Podujevo and Mitrovica stations are not included in this yearbook because the data collected there were incomplete. There exists no access to data from Dragash and Brezovica stations.

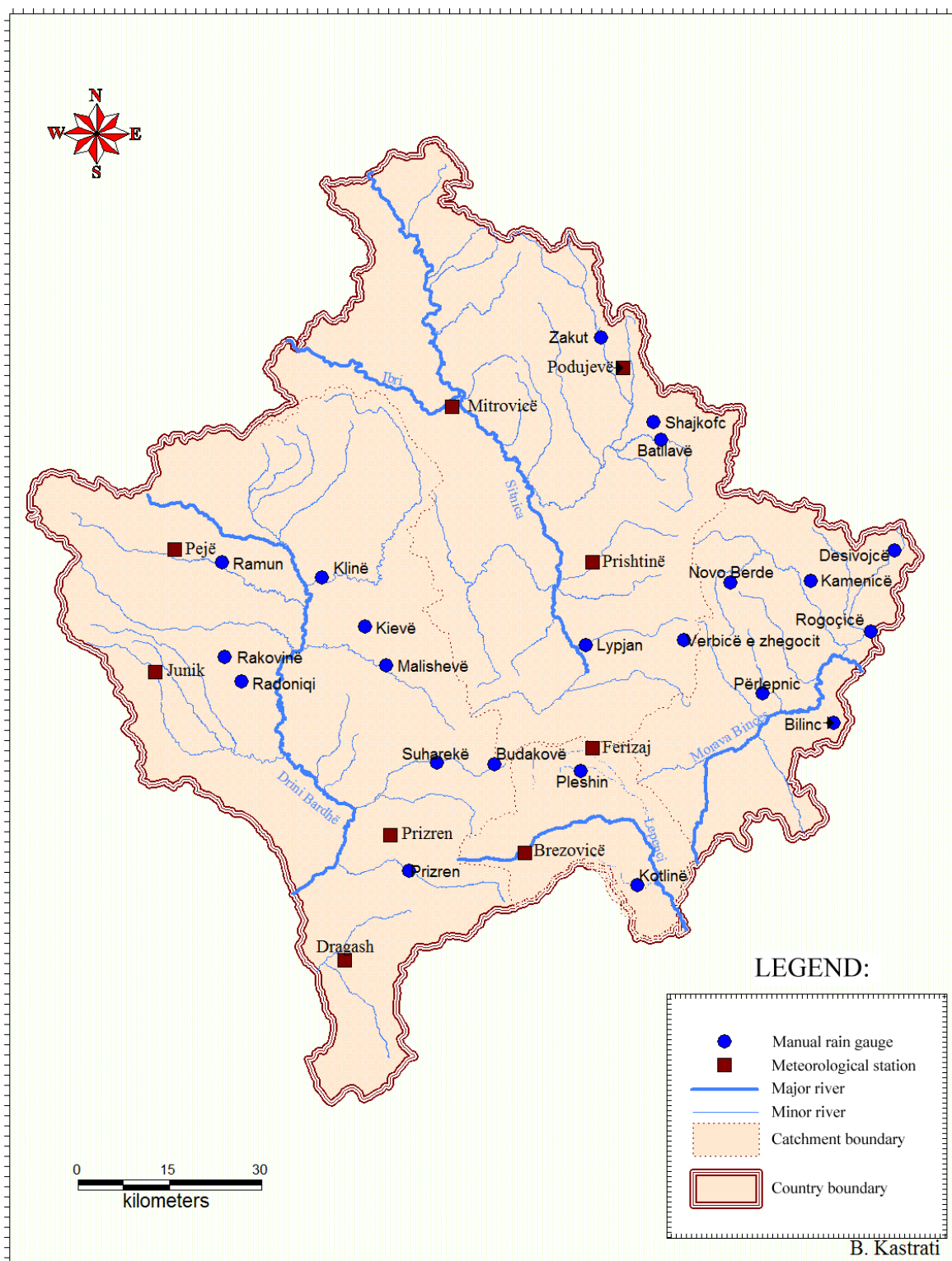


Figure 2.1: Network of meteorological and precipitation recording stations in Kosovo

Table 2.2: Monitored parameters at measuring stations

No.	Station Name	Parameters
1	Ferizaj	Air pressure (hPa), Air temperature-Tavg (°C), Air temperature-Tmax (°C), Air temperature-Tmin (°C), Cloud cover (0-10), Daily precipitation (mm), Snow layer (cm), Wind speed (m/s) and direction (sector)
2	Junik	Air temperature (°C), Daily precipitation (mm)
3	Mitrovica	Air temperature-Tmin (°C), Daily precipitation (mm)
4	Peja	Air pressure (hPa), Air temperature-Tavg (°C), Air temperature-Tmax (°C), Air temperature-Tmin (°C), Cloud cover (0-10), Daily precipitation (mm), Snow layer (cm), Wind speed (m/s) and direction (sector)
5	Podujeva	Automatic station (temperature, air pressure, relative humidity), Daily precipitation (mm)
6	Prishtina	Air pressure (hPa), Air temperature-Tavg (°C), Air temperature-Tmax (°C), Air temperature-Tmin (°C), Cloud cover (0-10), Daily precipitation (mm), Snow layer (cm), Sunshine duration (h), Wind speed (m/s) and direction (sector)
7	Prizren	Air pressure (hPa), Continuous temperature (°C), Daily precipitation (mm), Relative humidity (%)

2.2 Climatological analysis 2015

From the climatological data analysis for the meteorological monitoring stations Ferizaj (see figures 2.2, 2.3, and 2.4), Peja (see figures 2.5, 2.6 and 2.7) and Pristina (see figures 2.8, 2.9 and 2.10), it can be deduced that monthly average air temperatures T_{min} and T_{max} for winter were well corresponding to average air temperatures for the period of 2005 to 2014 in 2015. Summer average air temperatures were a little above these averages for all three stations. The mean monthly air temperature values determined for 2015 - with a few exceptions - remained within the minimum and maximum values determined for the period of 2005 to 2014.

Minimum, maximum, and mean values for the period of 2005 to 2014 are shown as whisker dot depictions in the graphs. The hottest months in 2015 were July until September when air temperatures rose up to 36.2 °C in Ferizaj, 35.7 °C in Peja and 37.0 °C in Pristina. The lowest air temperatures recorded were in January and February when air temperatures plummeted down to -16.5 °C in Ferizaj, -17.5 °C in Peja and -16.3 °C in Pristina. The mean annual temperature is computed to 11.0 °C for Ferizaj, 12.1 °C for Peja and 11.3 °C for Pristina.

The parameters referred to in this section are explained in table 1.1. From the recorded data at the meteorological stations in 2015, it is concluded that at Ferizaj station, eleven days were registered with daily maximum temperatures $T_x < 0$ °C, 99 days with daily maximum temperatures $T_x \geq 25$ °C and 56 days with daily maximum temperature $T_x \geq 30$ °C. One day was registered with minimum daily temperatures $T_n \geq 20$ °C, daily minimum temperatures $T_n < 0$ °C were recorded on 97 days and eight days with daily minimum temperatures $T_n \leq -10$ °C were observed. A total of 1943.5 hours of sunshine were recorded at Ferizaj station for 2015.

At Peja meteorological station, 14 days were recorded with daily maximum temperatures $T_x < 0$ °C, 98 days with daily maximum temperatures $T_x \geq 25$ °C and 50 days with daily maximum temperatures $T_x \geq 30$ °C. Minimum daily temperatures $T_n \geq 20$ °C were registered at only nine days, daily minimum temperatures $T_n < 0$ °C were registered for 77 days and only six days with daily minimum temperatures $T_n \leq -10$ °C were recorded at this station.

In Pristina, eight days were observed with daily maximum temperatures $T_x < 0$ °C, 89 days with daily maximum temperatures $T_x \geq 25$ °C, 61 days with daily maximum temperatures $T_x \geq 30$ °C. 13 days were registered in Pristina with a minimum daily temperature $T_n \geq 20$ °C, 82 days were recorded with daily minimum temperatures $T_x < 0$ °C and only seven days were registred with minimum daily temperatures $T_n \leq -10$ °C. Some 1601.1 hours of sunshine were recorded at Pristina station for 2015. It can be concluded that the mean annual temperatures in Peja were about 1 degree higher than in Ferizaj and Pristina.

The total annual amount of precipitation recorded in Ferizaj in 2015 was 672.6 mm (see chapter 4.1 and figure 2.11), in Peja 844.6 mm (see chapter 4.2 and figure 2.12) and in Pristina was 659.5 mm (see chapter 4.3 and figure 2.13). The highest precipitation throughout the year was recorded in March and October 2015, whereas on average Ferizaj and Pristina received most rainfall in May and Peja in December during the period of 2005-2014. In October a maximum of 135.7 mm (l/m^2) for the year was recorded in Ferizaj, in March the maximum annual rainfall of 141.0 mm (l/m^2) was recorded for Peja, and in October an annual maximum of 136.0 mm (l/m^2) was recorded at Pristina station. During 2015, 81 days with rain were counted in Ferizaj, 96 days in Peja, and 116 days in Pristina. In general, it can be stated that Kosovo received sufficient rain in 2015 although December was quite dry (drought).

The data collected at the meteorological stations in Ferizaj and Peja complied to the standards, which resembles that 99-100 % of the required data were recorded during the year. At Pristina station, data for relative humidity, air pressure, air temperature, cloud cover, daily maximum and minimum temperatures, sunshine duration, visibility, wind direction, and wind speed were recorded in total at about 75 % or higher level throughout the year, the standard sets for a 75 % level. In particular, there was no recordings were taken for these parameters at all in May. Precipitation was recorded on a 100 % basis over the year for Pristina.

Monthly temperature distributions 2015 (°C):

Ferizaj

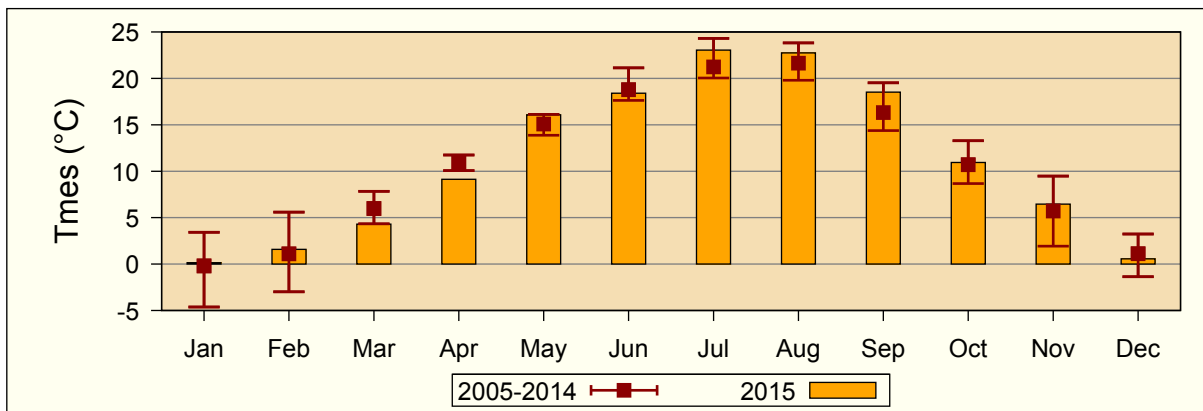


Figure 2.2: Mean air temperatures (Tavg) for Ferizaj station in 2015 compared to mean values for the period 2005-2014

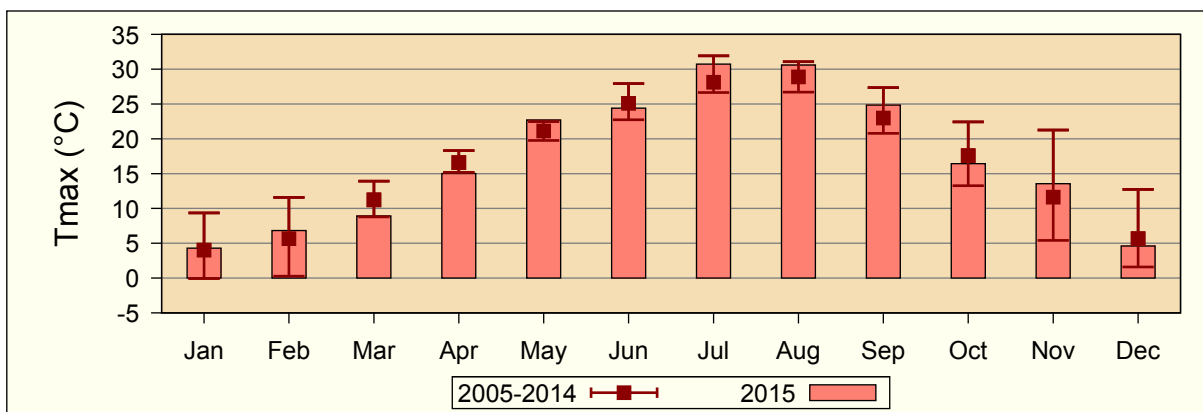


Figure 2.3: Monthly mean values of daily maximum air temperatures (Tmax) for Ferizaj station in 2015 compared to mean values for the period 2005-2014

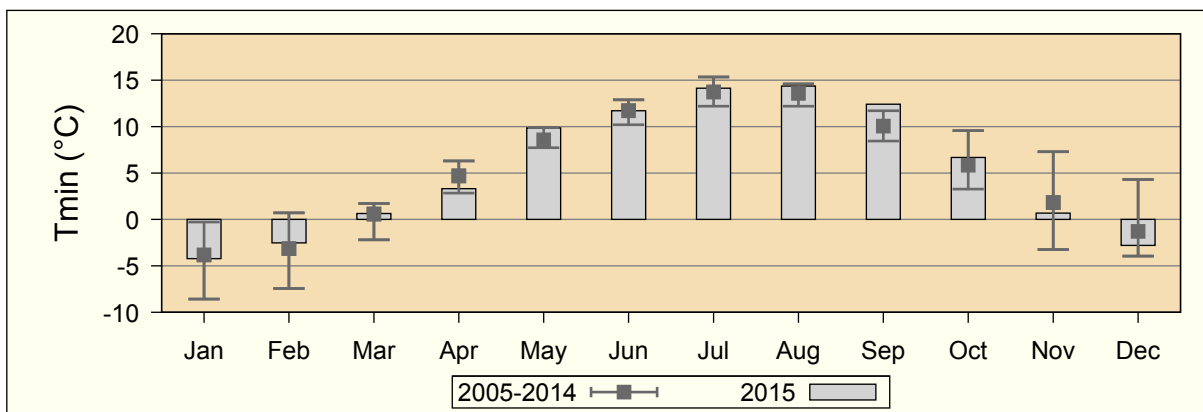


Figure 2.4: Monthly mean values of daily minimum air temperatures (Tmin) for Ferizaj station in 2015 compared to mean values for the period 2005-2014

Peja

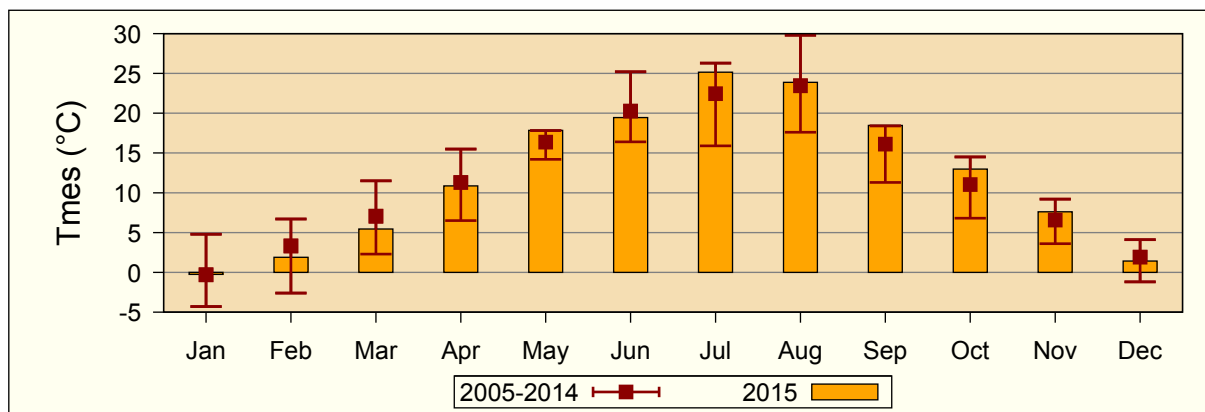


Figure 2.5: Mean air temperatures (Tavg) for Peja station in 2015 compared to mean values for the period 2005-2014

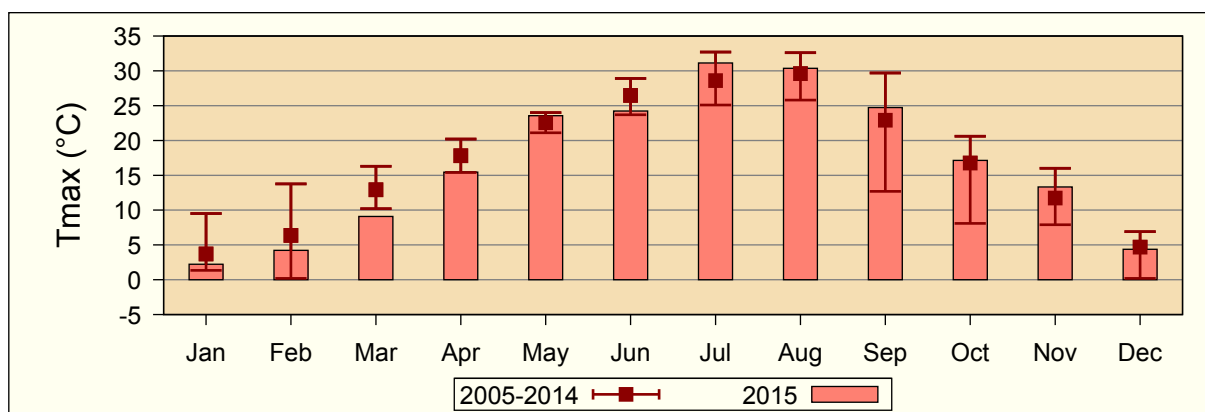


Figure 2.6: Monthly mean values of daily maximum air temperatures (Tmax) for Peja station in 2015 compared to mean values for the period 2005-2014

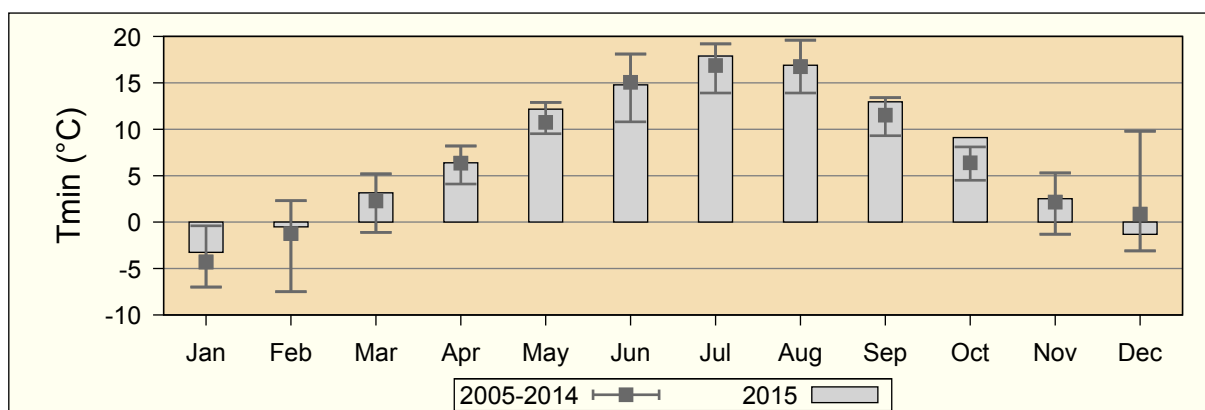


Figure 2.7: Monthly mean values of daily minimum air temperatures (Tmin) for Peja station in 2015 compared to mean values for the period 2005-2014

Prishtina

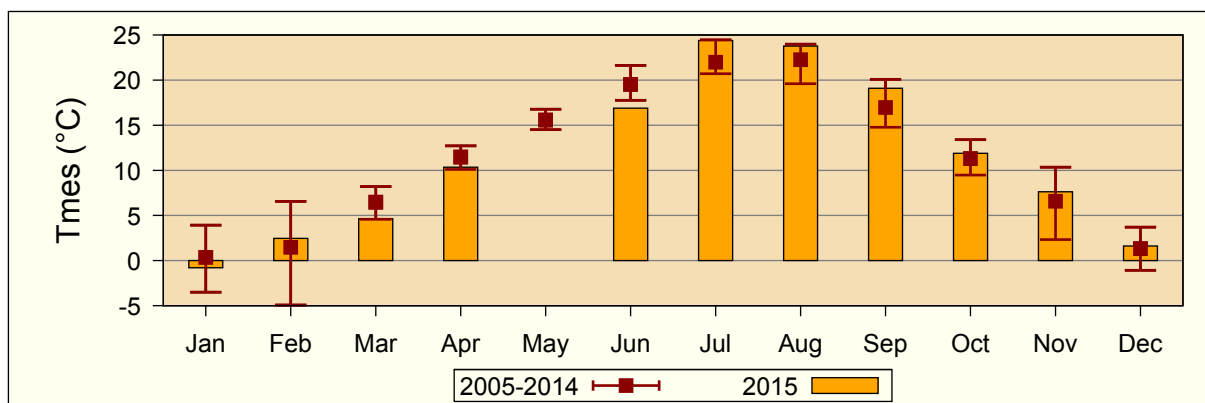


Figure 2.8: Mean air temperatures (Tavg) for Prishtina station in 2015 compared to mean values for the period 2005-2014

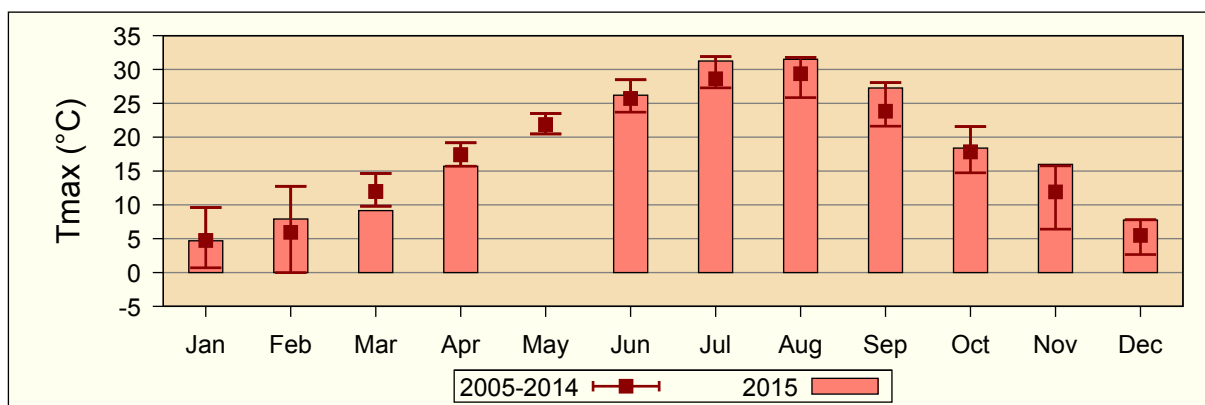


Figure 2.9: Monthly mean values of daily maximum air temperatures (Tmax) for Prishtina station in 2015 compared to mean values for the period 2005-2014

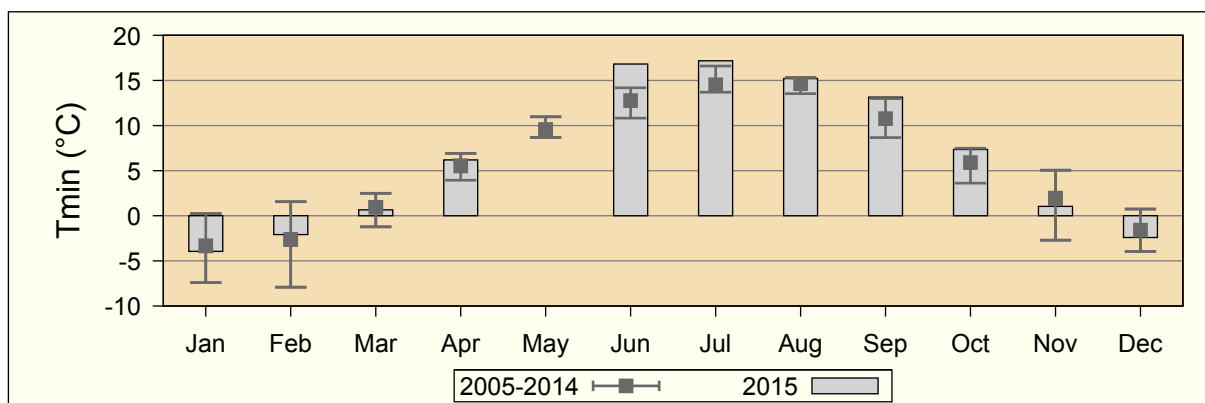


Figure 2.10: Monthly mean values of daily minimum air temperatures (Tmin) for Prishtina station in 2015 compared to mean values for the period 2005-2014

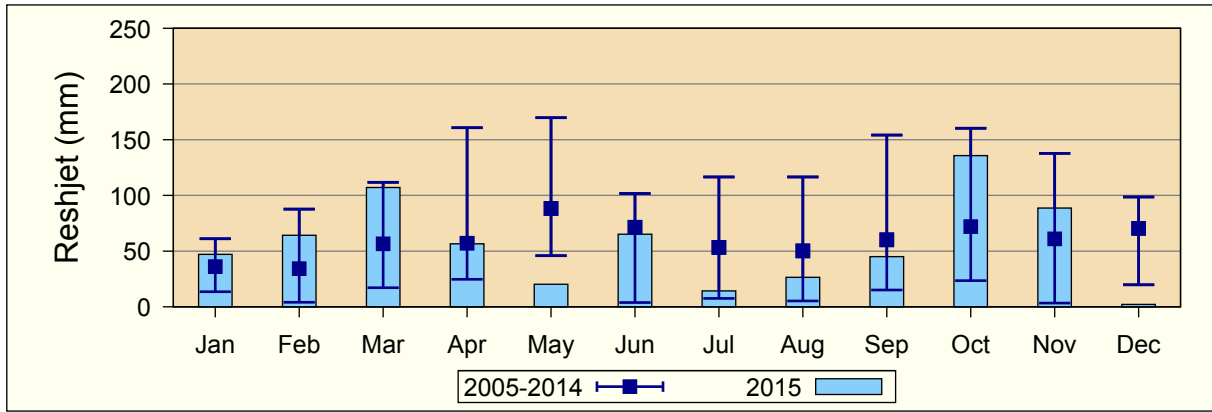


Figure 2.11: Total monthly precipitation (mm) at station for Ferizaj, 2015 compared to monthly means for the period 2005-2014

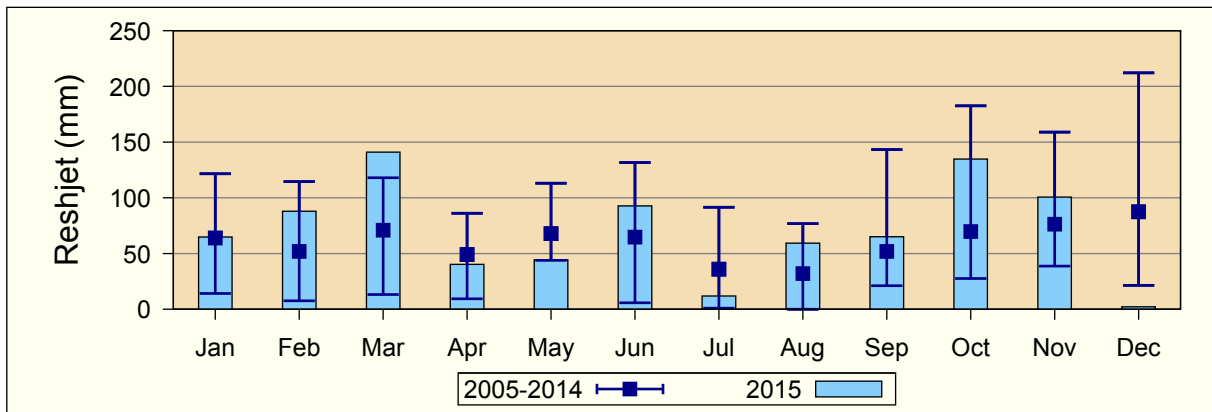


Figure 2.12: Total monthly precipitation (mm) at Peja station for 2015 compared to monthly means for the period 2005-2014

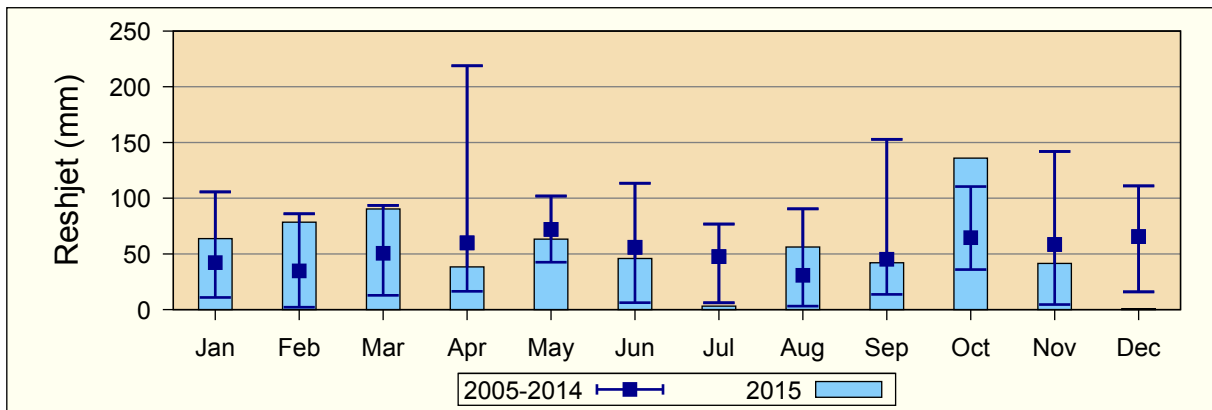


Figure 2.13: Total monthly precipitation (mm) at Pristina station for 2015 compared to monthly means for the period 2005-2014

2.3 Climatological analysis 2016

From the climatological data analysis for the meteorological monitoring stations in Ferizaj (see figures 2.14, 2.15 and 2.16), Peja (see figures 2.17, 2.18 and 2.19), and Pristina (see figures 2.20, 2.21 and 2.22), it can be deduced that monthly average air temperatures T_{min} and T_{max} for winter were in the order or well above the average air temperatures for the period of 2006 to 2015 in 2016. Summer average air temperatures were in the order of these averages, with the tendency towards the end of summer of falling below average values for all three stations. The mean monthly air temperature values determined for 2016 - with a few exceptions during winter - remain within the minimum and maximum values determined for the period of 2006 to 2015.

Minimum, maximum, and mean values of the period of 2006 to 2015 are shown as whisker dot depictions in the graphs. The hottest months in 2016 were June until August when air temperatures rose up to 33.8 °C in Ferizaj, 33.8 °C in Peja and 34.8 °C in Pristina. The lowest air temperatures were recorded in January and December when air temperatures plummeted down to -20.0 °C in Ferizaj, -12.1 °C in Peja and -19.9 °C in Pristina. The mean annual temperature is computed to 11.0 °C for Ferizaj, 11.8 °C for Peja and 11.9 °C for Pristina.

The parameters referred to in this section are explained in table 1.1. From the recorded data at the meteorological stations in 2016, it is deduced that at Ferizaj station 13 days were registered with daily maximum temperatures $T_x < 0$ °C, 91 days with daily maximum temperatures $T_x \geq 25$ °C and 25 days with daily maximum temperature $T_x \geq 30$ °C. One day was registered with minimum daily temperatures $T_n \geq 20$ °C, daily minimum temperatures $T_n < 0$ °C were recorded on 82 days and nine days with daily minimum temperatures $T_n \leq -10$ °C were observed. A total of 1970.0 hours of sunshine were recorded at Ferizaj station for 2016.

At Peja meteorological station 15 days were recorded with daily maximum temperatures $T_x < 0$ °C, 101 days with daily maximum temperatures $T_x \geq 25$ °C and 29 days with daily maximum temperatures $T_x \geq 30$ °C. Minimum daily temperatures $T_n \geq 20$ °C were not registered during the year, daily minimum temperatures $T_n < 0$ °C were registered for 74 days and only four days with daily minimum temperatures $T_n \leq -10$ °C were recorded at Peja station.

In Pristina nine days were observed with daily maximum temperatures $T_x < 0$ °C, 97 days with daily maximum temperatures $T_x \geq 25$ °C, 30 days with daily maximum temperatures $T_x \geq 30$ °C. Two days were registered in Pristina with a minimum daily temperature $T_n \geq 20$ °C, 66 days were recorded with daily minimum temperatures $T_n < 0$ °C and only nine days were registered with minimum daily temperatures $T_n \leq -10$ °C. Some 1905.1 hours of sunshine were recorded at Pristina station for 2016. It can be concluded that the mean annual temperatures in Peja and Pristina are about 1 degree higher than in Ferizaj during 2016.

The total annual amount of precipitation recorded in Ferizaj in 2016 was 834.8 mm (see chapter 5.1 and figure 2.23), in Peja 972.5 mm (see chapter 5.2 and figure 2.24) and in Pristina 886.5 mm (see chapter 5.3 and figure 2.24). The highest precipitation throughout the year was recorded in March and May 2016 for Ferizaj, whereas during the period 2006-2015 on average Ferizaj received most rainfall in May and October. Peja received most precipitation in March and November 2016, ten year averages for the period 2006-2015 indicated a maximum yearly precipitation in March and October. Pristina received most precipitation in August and November in 2016. The ten year averages for the period 2006-2015 for this station showed a maximum in October.

In March a maximum of 118.9 mm (l/m^2) for the year was recorded in Ferizaj, in November the maximum annual rainfall of 179.8 mm (l/m^2) was recorded for Peja, and in November an annual maximum of 120.4 mm (l/m^2) was recorded at Pristina station. During 2016 88 days with rain were counted in Ferizaj, 130 days in Peja, and 132 days in Pristina. In general, it can be stated that Kosovo received sufficient rain in 2016. The year can be classified as a little wet,

although December was quite dry (drought) in comparison with historic data.

The data collected at the meteorological stations in Ferizaj, Peja and Pristina comply to the standards. For Ferizaj and Peja stations 99-100 % of the required data were recorded during 2016, for Pristina station more than 90 % of the required data were recorded on a regular basis. The standard requires more than 75 % of the data to be collected on a regular basis.

Monthly temperature distributions 2016 (°C):

Ferizaj

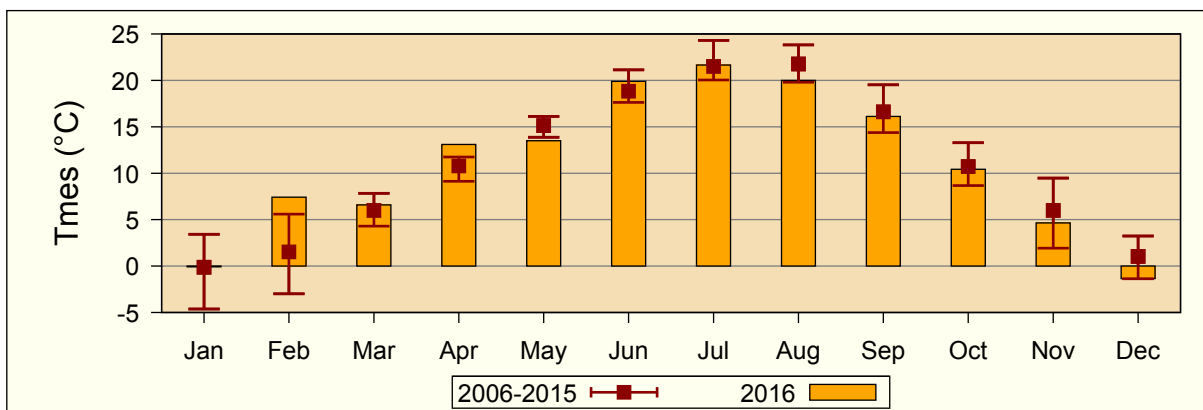


Figure 2.14: Mean air temperatures (Tavg) for Ferizaj station in 2016 compared to mean values for the period 2006-2015

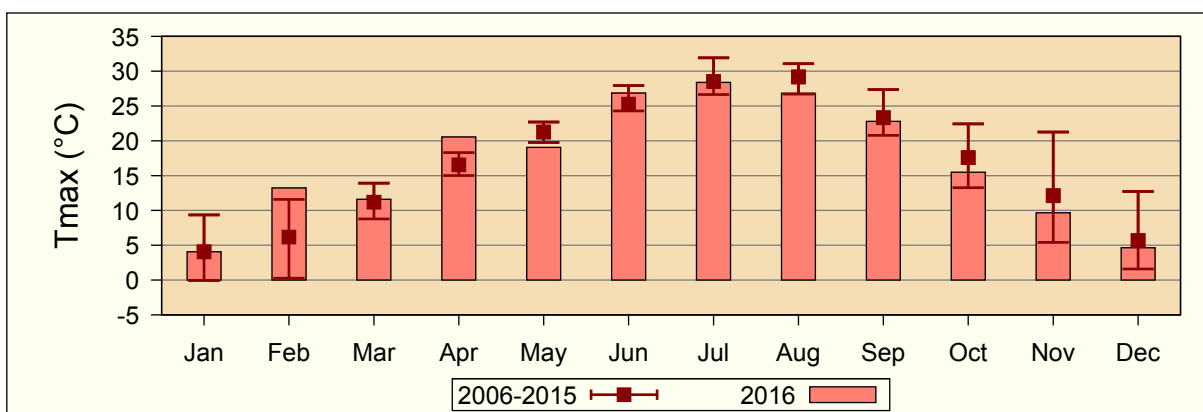


Figure 2.15: Monthly mean values of daily maximum air temperatures (Tmax) for Ferizaj station in 2016 compared to mean values for the period 2006-2015

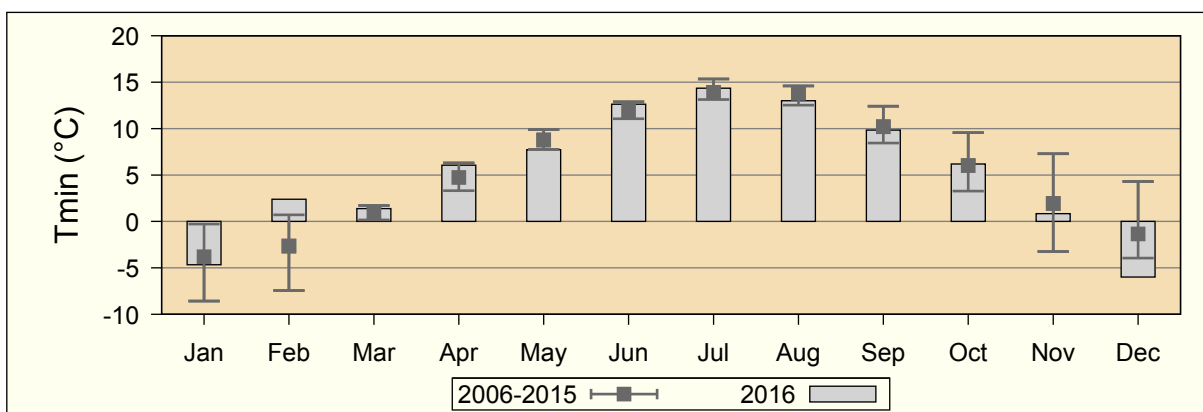


Figure 2.16: Monthly mean values of daily minimum air temperatures (Tmin) for Ferizaj station in 2016 compared to mean values for the period 2006-2015

Peja

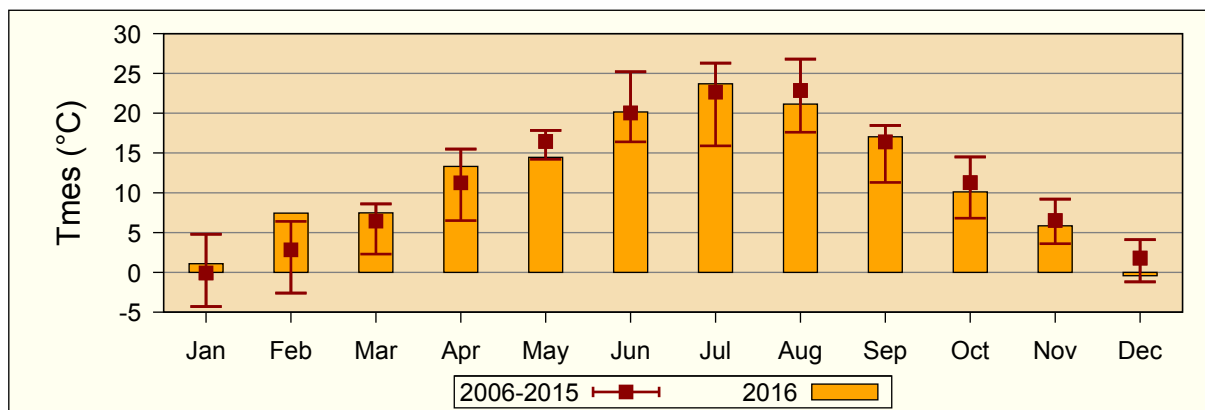


Figure 2.17: Mean air temperatures (Tavg) for Peja station in 2016 compared to mean values for the period 2006-2015

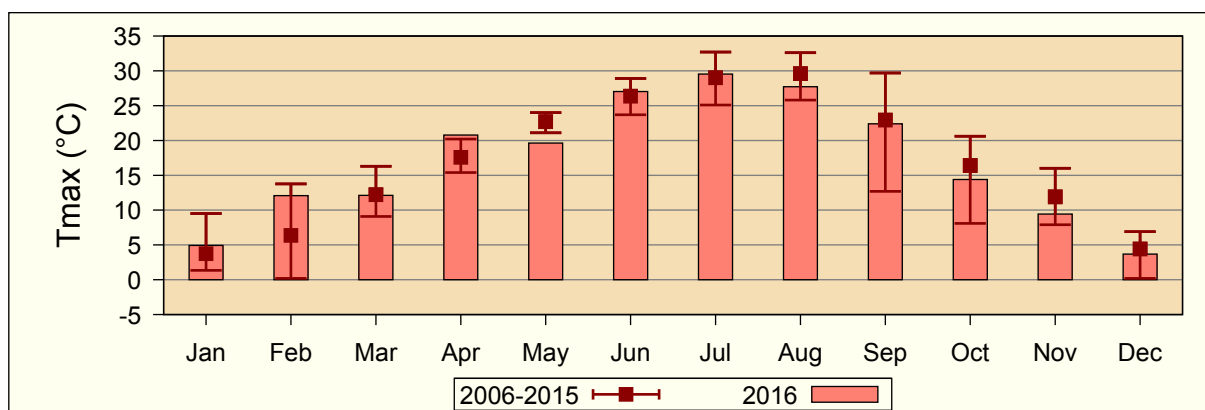


Figure 2.18: Monthly mean values of daily maximum air temperatures (Tmax) for Peja station in 2016 compared to mean values for the period 2006-2015

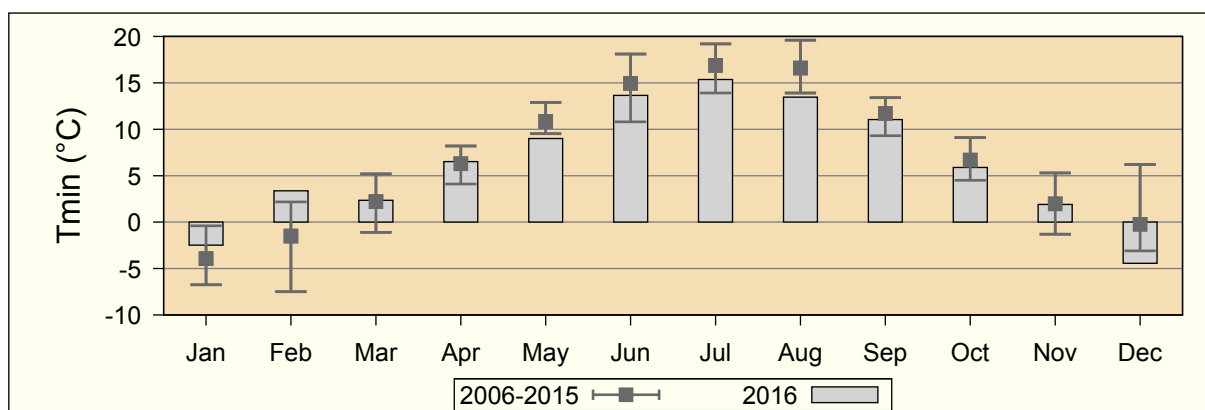


Figure 2.19: Monthly mean values of daily minimum air temperatures (Tmin) for Peja station in 2016 compared to mean values for the period 2006-2015

Prishtina

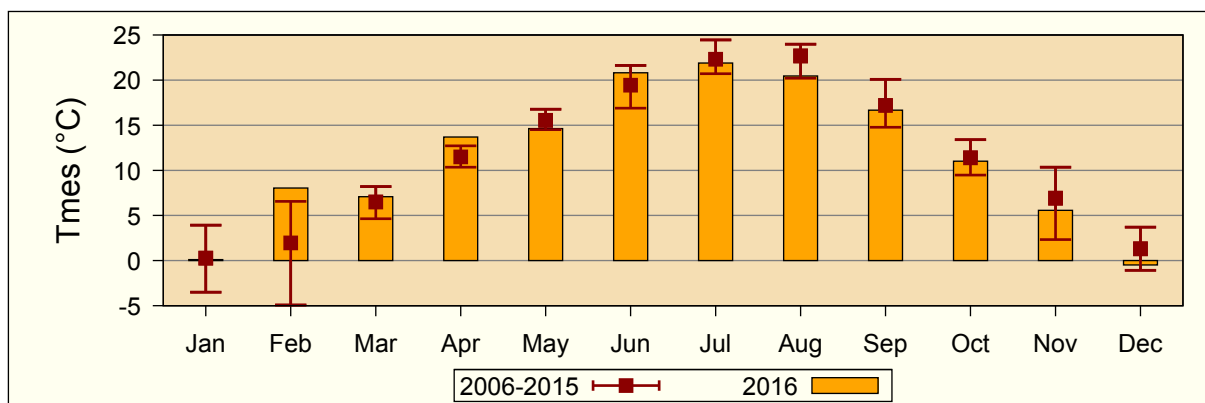


Figure 2.20: Mean air temperatures (T_{avg}) for Prishtina station in 2016 compared to mean values for the period 2006-2015

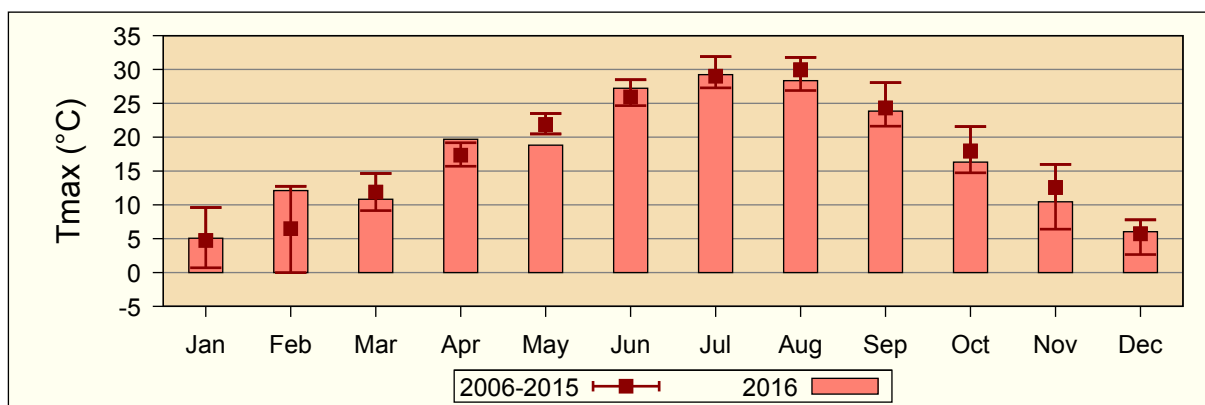


Figure 2.21: Monthly mean values of daily maximum air temperatures (T_{max}) for Prishtina station in 2016 compared to mean values for the period 2006-2015

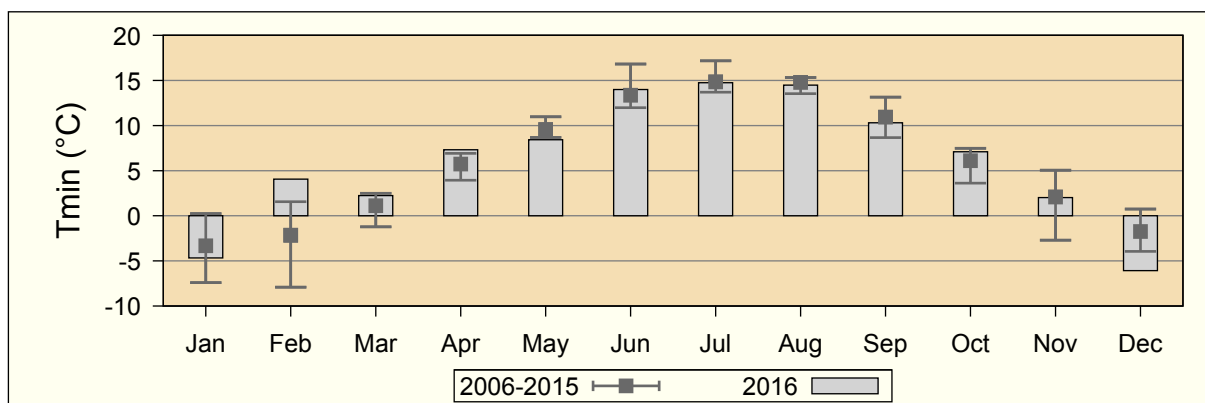


Figure 2.22: Monthly mean values of daily minimum air temperatures (T_{min}) for Prishtina station in 2016 compared to mean values for the period 2006-2015

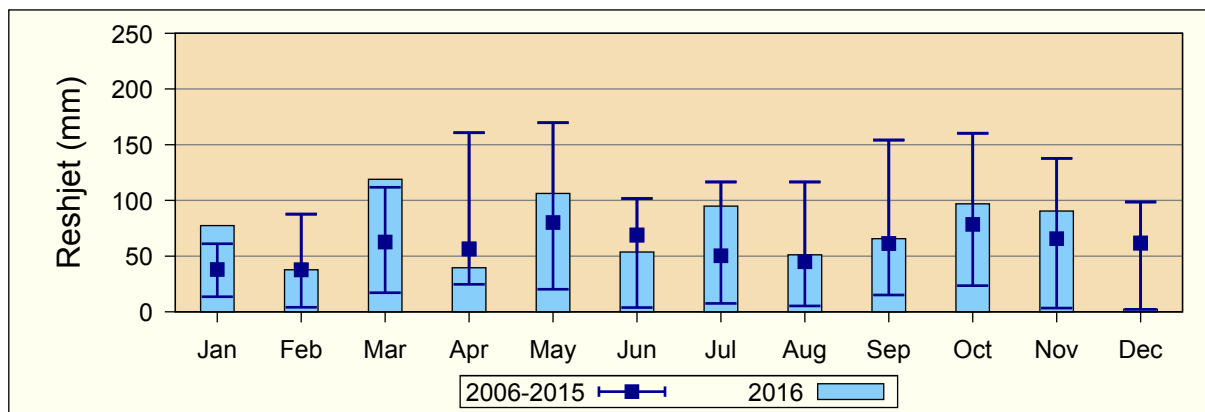


Figure 2.23: Total monthly precipitation (mm) at station for Ferizaj, 2016 compared to monthly means for the period 2006-2015

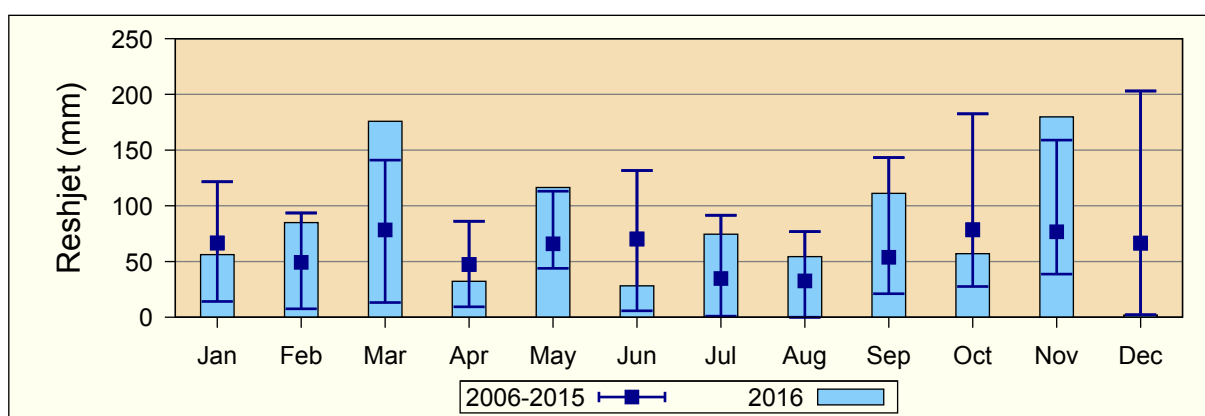


Figure 2.24: Total monthly precipitation (mm) at Peja station for 2016 compared to monthly means for the period 2006-2015

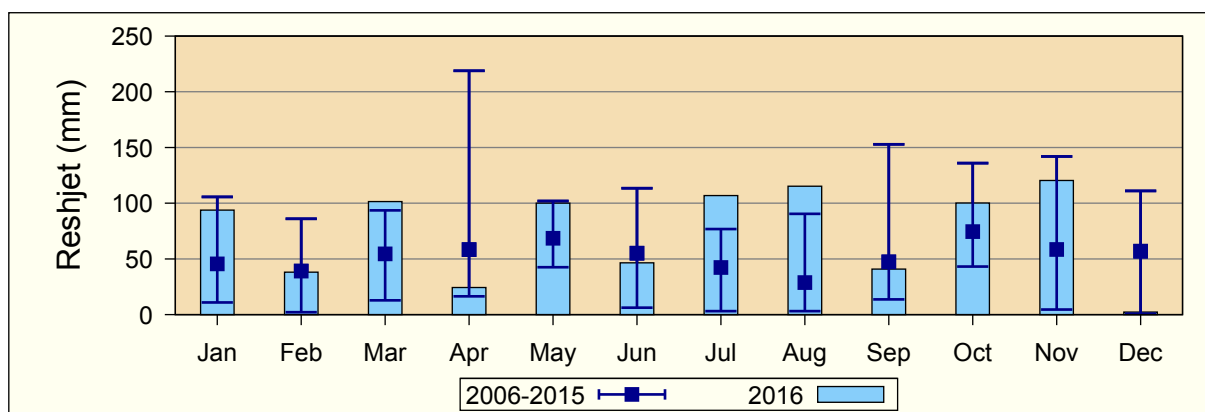


Figure 2.25: Total monthly precipitation (mm) at Pristina station for 2016 compared to monthly means for the period 2006-2015

3 Drought monitoring

3.1 Standard Precipitation Index

Kosovo is located in a drought prone region on the Balkans. A severe draught recently occurred in 2008 and a moderate draught in early 2014. Since 2015 the institute has set up a drought monitoring program which is based on the Standardized Precipitation Index (SPI). SPI is recommended as a standard tool for drought monitoring by the World Meteorological Organization (WMO). It is fairly easy to follow up as only precipitation data is required for the analysis, which by standard is collected and analyzed by the Hydrometeorological Institute of Kosovo. SPI values are determined for one, two, three, four, six, and twelve month periods on a regular basis for precipitation gauging sites in Kosovo. The results are spatially interpolated and depicted on maps. The analysis is based on the assumption that the hydrological year starts in October and ends in September of the following calendar year.

WMO recommends to classify SPI values into seven classes from “extremely wet” to “extremely dry”. Following a project of the European Union in the region, an eleven class classification for moisture condition drought monitoring with SPI was adopted. Table 3.1 depicts the corresponding class limits. Up-to-date SPI data on this basis are published as maps on the website of the institute (<http://www.ihmk-rks.com>).

Table 3.1: Moisture condition categories based on SPI

Symbol	Moisture conditions	Value
ExcD	Exceptional drought	$SPI \leq -2.326$
ExD	Extreme drought	$-2.326 < SPI \leq -1.645$
SD	Severe drought	$-1.645 < SPI \leq -1.282$
MoD	Moderate drought	$-1.282 < SPI \leq -0.935$
MiD	Minor drought	$-0.935 < SPI \leq -0.524$
N	Near normal	$-0.524 < SPI < +0.524$
SIM	Slightly increased moisture	$+0.524 \leq SPI < +0.935$
MoIM	Moderately increased moisture	$+0.935 \leq SPI < +1.282$
CIM	Considerably increased moisture	$+1.282 \leq SPI < +1.645$
ExW	Extremely wet	$+1.645 \leq SPI < +2.326$
ExcW	Exceptionally wet	$SPI \geq +2.326$

3.2 Standard Precipitation Index analysis 2015

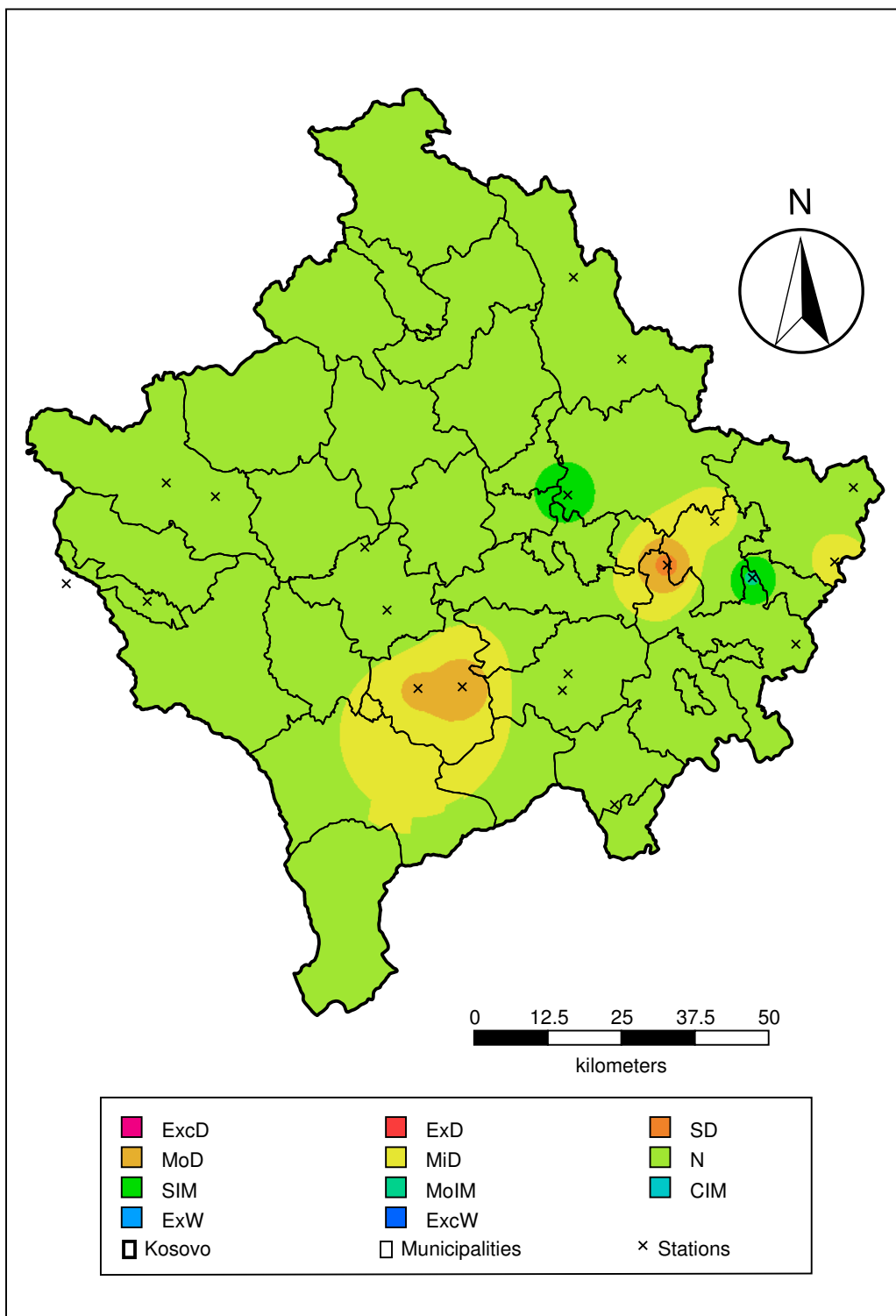


Figure 3.1: 12 month SPI from October 2014 until September 2015

The SPI analysis shows that the conditions were close to normal in most parts of Kosovo for 2015 (see figure 3.1). Only three locations in south-western Kosovo in the vicinity of Suhareke and eastern Kosovo in the vicinity of Novoberde and Kaminice indicated minor to moderate draught conditions for the 12 month SPI values. In total, moisture conditions in Kosovo appeared to be normal or close to normal for the period of October 2014 until September 2015.

3.3 Standard Precipitation Index analysis 2016

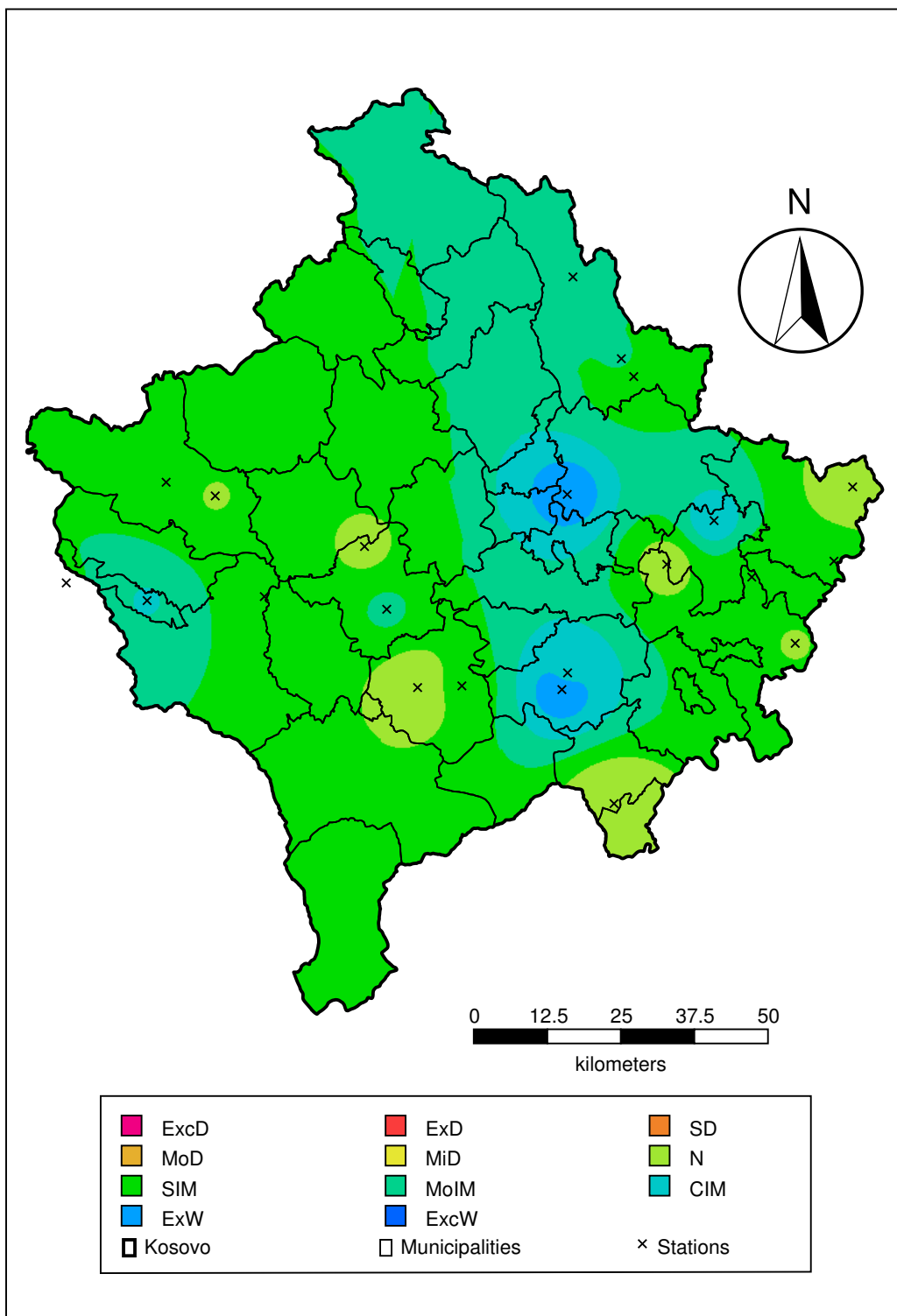


Figure 3.2: 12 month SPI from October 2015 until September 2016

The SPI analysis for 2016 indicated that most parts of Kosovo had slightly increased and wet moisture conditions (see figure 3.2). This holds especially true for a band in eastern Kosovo running from north to south. Also, a part of the Albanian Alps in the west of the country appeared to be wetter than normal. All in all, for the period of October 2015 until September 2016 moisture conditions in Kosovo appeared to be slightly to moderately increased wet (above normal).

4 Climatological data 2015

4.1 Ferizaj - climatological data

Climatological data: 2015

Station altitude: 578 m asl

Station longitude: 21° 8' 13.31"

Station latitude: 42° 22' 32.45"

Month	Temperature (°C)				Daily extreme temperature (°C)						Air pressure (hPa)	
	7	14	21	Tavg	Tmin	Tmax	Min	Day	Max	Day	Avg	
Jan	-2.3	3.7	-0.4	0.1	-4.2	4.3	-16.5	02/01	12.6	11/01+	945.6	
Feb	-1.4	6.0	0.9	1.6	-2.5	6.8	-10.4	18/02	14.0	24/02	943.7	
Mar	2.1	7.7	3.7	4.3	0.6	8.9	-5.0	21/03	15.6	31/03	947.3	
Apr	5.0	14.1	8.7	9.1	3.3	15.0	-2.8	04/04	23.0	16/04	947.4	
May	11.8	21.6	15.4	16.1	9.9	22.7	2.8	30/05	30.8	06/05	945.7	
Jun	14.3	23.6	17.9	18.4	11.7	24.4	6.8	23/06	31.0	14/06	948.3	
Jul	17.9	29.4	22.4	23.0	14.1	30.7	0.0	25/07	34.8	20/07	948.2	
Aug	17.6	29.9	21.7	22.7	14.4	30.6	10.6	24/08	34.4	02/08	948.5	
Sep	14.3	24.1	17.8	18.5	12.4	24.8	8.0	13/09	36.2	18/09	948.0	
Oct	8.1	15.7	9.9	10.9	6.7	16.4	-0.2	26/10	24.8	04/10	948.8	
Nov	2.3	12.5	5.5	6.4	0.7	13.6	-5.2	30/11	20.4	12/11	948.8	
Dec	-1.6	4.2	-0.2	0.6	-2.8	4.6	-8.0	31/12	13.0	03/12	958.0	
Year	7.4	16.1	10.3	11.0	5.4	17.0	-16.5	02/01	36.2	18/09	948.2	

Month	Relative humidity (%)				SD (h)	Cloud cover (0-10)				Precipitation (mm)			Snow (cm)	
	7	14	21	Avg	Σ	7	14	21	Avg	Σ	Max	Day	Tot	New
Jan	90	81	89	87	75.8	5.2	7.0	7.2	6.5	47.1	18.6	12/01	24	42
Feb	93	72	86	84	107.2	5.4	5.8	5.8	5.6	64.2	39.8	07/02	7	3
Mar	88	68	83	80	102.8	7.1	7.6	7.6	7.5	107.1	46.4	28/03	32	38
Apr	77	53	69	66	200.8	5.8	6.9	6.9	6.5	56.5	16.8	06/04	3	0
May	66	50	69	62	214.3	6.2	6.6	6.6	6.5	20.2	8.8	25/05	0	0
Jun	78	56	75	70	173.4	5.1	6.7	6.7	6.2	65.2	15.8	11/06+	0	0
Jul	71	43	66	60	322.1	1.7	3.8	3.8	3.1	14.2	5.4	21/07	0	0
Aug	77	43	63	61	296.5	2.5	4.7	4.7	4.0	26.5	9.7	04/08	0	0
Sep	84	58	74	72	164.7	5.1	5.4	5.4	5.3	45.1	12.4	10/09	0	0
Oct	91	73	89	84	78.4	7.7	6.9	6.9	7.2	135.7	38.4	11/10	0	0
Nov	91	71	84	82	149.2	4.1	5.2	5.2	4.8	88.6	41.2	23/11	13	23
Dec	95	87	93	92	58.5	7.7	5.9	5.9	6.5	2.2	2.2	20/12	0	0
Year	83	63	78	75	1943.5	5.3	6.1	6.1	5.8	672.6	46.4	28/03	32	106

Month	Days with												
	Temperature (°C)						Wind speed (m/s)		Cloud cover (0-10)		Precipitation (mm)		
	Tn ≤ -10	Tn < 0	Tn ≥ 20	Tx < 0	Tx ≥ 25	Tx ≥ 30	> 6	> 8	< 2	> 8	≥ 0.1	≥ 1	≥ 10
Jan	7	22	0	8	0	0	8	6	2	12	6	5	1
Feb	1	19	0	2	0	0	9	4	9	11	6	5	2
Mar	0	11	0	0	0	0	9	4	1	18	10	9	3
Apr	0	4	0	0	0	0	9	3	4	11	8	8	2
May	0	0	0	0	9	1	9	4	1	4	5	5	0
Jun	0	0	0	0	17	3	13	5	3	8	9	9	2
Jul	0	0	1	0	29	20	9	2	11	1	6	4	0
Aug	0	0	0	0	29	23	12	1	7	1	7	5	0
Sep	0	0	0	0	15	9	7	4	7	11	7	6	2
Oct	0	1	0	0	0	0	12	3	0	12	11	11	5
Nov	0	13	0	0	0	0	3	2	8	8	5	5	3
Dec	0	27	0	1	0	0	2	1	4	15	1	1	0
Year	8	97	1	11	99	56	102	39	57	112	81	73	20

4.2 Peja - climatological data

Climatological data: 2015

Station altitude: 498 m asl

Station longitude: 20° 18' 18.30"

Station latitude: 42° 39' 56.30"

Month	Temperature (°C)				Daily extreme temperature (°C)						Air pressure (hPa)	
	7	14	21	Tavg	Tmin	Tmax	Min	Day	Max	Day	Avg	
Jan	-1.6	2.0	-0.7	-0.3	-3.3	2.2	-17.5	02/01	11.7	22/01	946.2	
Feb	1.1	3.6	1.4	1.9	-0.5	4.2	-3.9	13/02	11.2	28/02	954.7	
Mar	4.4	8.4	4.5	5.5	3.2	9.1	-2.6	21/03	19.8	30/03	954.4	
Apr	8.9	14.2	10.2	10.9	6.4	15.4	-0.6	04/04	21.5	13/04	957.0	
May	15.4	22.5	16.7	17.8	12.2	23.5	6.2	02/05	31.4	06/05	954.8	
Jun	17.5	23.4	18.5	19.5	14.8	24.2	11.7	21/06	30.2	15/06	956.9	
Jul	21.7	29.8	24.5	25.1	17.9	31.1	14.1	14/07	35.7	20/07	957.3	
Aug	20.6	29.4	22.8	23.9	16.9	30.4	1.7	26/08	34.9	13/08	958.8	
Sep	15.6	23.8	17.2	18.5	13.0	24.7	5.1	30/09	34.2	19/09	958.4	
Oct	11.6	16.2	12.0	13.0	9.1	17.1	3.2	29/10	23.4	04/10	957.3	
Nov	5.3	12.7	6.2	7.6	2.5	13.3	-1.6	06/11	20.2	11/11	958.9	
Dec	0.4	4.1	0.6	1.4	-1.3	4.4	-6.2	31/12	13.6	03/12	968.1	
Year	10.1	15.9	11.2	12.1	7.6	16.7	-17.5	02/01	35.7	20/07	956.9	

Month	Relative humidity (%)				SD (h)		Cloud cover (0-10)				Precipitation (mm)			Snow (cm)	
	7	14	21	Avg	Σ	Σ	7	14	21	Avg	Σ	Max	Day	Tot	New
Jan	84	82	90	85	-	-	8.0	8.0	8.7	8.3	64.8	58.2	31/01	-	-
Feb	96	83	93	91	-	-	6.1	5.9	6.3	6.1	87.9	25.2	05/02	-	-
Mar	95	70	90	85	-	-	8.9	8.4	8.5	8.6	141.0	50.2	05/03	-	-
Apr	93	62	87	80	-	-	6.2	6.5	7.7	6.8	40.2	14.1	02/04	-	-
May	93	59	84	79	-	-	8.0	6.8	6.9	7.2	44.3	19.3	07/05	-	-
Jun	91	62	85	79	-	-	7.0	7.2	7.6	7.3	92.7	32.8	18/06	-	-
Jul	79	45	67	64	-	-	4.6	5.2	5.9	5.2	11.8	7.7	03/07	-	-
Aug	80	48	70	66	-	-	4.6	4.7	4.7	4.7	59.3	43.0	20/08	-	-
Sep	88	58	77	74	-	-	6.2	6.0	6.8	6.3	65.1	24.5	10/09	-	-
Oct	95	70	89	84	-	-	7.4	7.5	7.9	7.6	134.8	38.3	11/10	-	-
Nov	88	58	84	77	-	-	4.9	5.4	5.7	5.4	100.6	35.4	22/11	-	-
Dec	96	79	95	90	-	-	4.0	4.0	5.6	4.5	2.1	2.1	20/12	-	-
Year	90	65	84	79	-	-	6.5	6.4	6.9	6.6	844.6	58.2	31/01	-	-

Month	Days with														
	Temperature (°C)						Wind speed (m/s)		Cloud cover (0-10)		Precipitation (mm)				
	Tn ≤ -10	Tn < 0	Tn ≥ 20	Tx < 0	Tx ≥ 25	Tx ≥ 30	> 6	> 8	< 2	> 8	≥ 0.1	≥ 1	≥ 10		
Jan	6	22	0	9	0	0	0	0	1	22	5	3	1		
Feb	0	18	0	1	0	0	0	0	7	12	11	9	4		
Mar	0	1	0	0	0	0	0	0	0	22	14	9	5		
Apr	0	1	0	0	0	0	0	0	1	7	9	7	2		
May	0	0	0	0	11	1	0	0	0	8	5	4	2		
Jun	0	0	0	0	14	1	0	0	0	12	10	9	2		
Jul	0	0	9	0	30	19	0	0	1	3	5	3	0		
Aug	0	0	0	0	30	21	0	0	2	3	9	6	1		
Sep	0	0	0	0	13	8	0	0	1	10	7	5	3		
Oct	0	0	0	0	0	0	0	0	2	17	12	10	5		
Nov	0	9	0	0	0	0	0	0	5	8	8	8	4		
Dec	0	26	0	4	0	0	0	0	2	2	1	1	0		
Year	6	77	9	14	98	50	0	0	22	126	96	74	29		

4.3 Pristina - climatological data

Climatological data: 2015

Station altitude: 573 m asl

Station longitude: 21° 8' 13.49"

Station latitude: 42° 38' 56.36"

Month	Temperature (°C)				Daily extreme temperature (°C)						Air pressure (hPa)	
	7	14	21	Tavg	Tmin	Tmax	Min	Day	Max	Day	Avg	
Jan	-3.4	3.1	-1.4	-0.8	-3.9	4.7	-16.3	08/01	13.4	21/01	946.7	
Feb	-0.7	6.5	2.0	2.5	-2.1	7.9	-9.8	18/02	14.8	24/02	943.1	
Mar	2.4	8.1	4.1	4.6	0.7	9.1	-4.4	20/03	15.0	24/03	948.9	
Apr	8.2	13.6	9.8	10.4	6.2	15.7	0.3	16/04	22.3	22/04	942.4	
May	-	-	-	-	-	-	-	-	-	-	-	
Jun	13.8	20.7	16.5	16.9	16.8	26.2	9.8	02/06	32.1	05/06	948.8	
Jul	19.3	29.8	24.2	24.4	17.2	31.3	10.5	14/07	37.0	20/07	949.6	
Aug	17.7	30.0	23.7	23.8	15.2	31.5	10.5	23/08	36.0	02/08	949.7	
Sep	14.2	24.4	18.9	19.1	13.2	27.3	8.5	09/09+	36.4	18/09	949.4	
Oct	8.8	16.3	11.2	11.9	7.3	18.4	-2.1	25/10	25.0	04/10	949.7	
Nov	3.2	13.9	6.7	7.6	1.0	16.0	-4.5	08/11	23.9	13/11	950.1	
Dec	-1.1	5.2	1.2	1.6	-2.4	7.8	-8.8	31/12	16.4	03/12	958.9	
Year	7.6	15.9	10.8	11.3	6.1	17.7	-16.3	08/01	37.0	20/07	949.1	

Month	Relative humidity (%)				SD (h)		Cloud cover (0-10)				Precipitation (mm)			Snow (cm)	
	7	14	21	Avg	Σ	Σ	7	14	21	Avg	Σ	Max	Day	Tot	New
Jan	89	70	85	81	66.3	66.3	7.4	6.7	6.4	6.8	63.7	14.0	11/01	-	-
Feb	87	61	76	75	103.0	103.0	6.2	5.7	4.8	5.6	78.5	24.5	06/02	-	-
Mar	90	63	75	76	76.6	76.6	7.7	8.0	7.4	7.7	90.3	19.5	28/03	-	-
Apr	89	68	77	78	-	-	4.6	7.7	6.7	6.3	38.3	8.5	06/04	-	-
May	-	-	-	-	-	-	-	-	-	-	63.2	16.8	07/05	-	-
Jun	84	57	78	73	169.4	169.4	6.9	8.2	7.4	7.5	45.9	10.8	22/06	0	-
Jul	72	40	59	57	291.4	291.4	2.3	5.0	2.9	3.4	3.1	1.4	11/07+	0	-
Aug	78	39	57	58	290.9	290.9	2.9	5.8	3.8	4.1	56.2	39.5	04/08	0	-
Sep	83	51	67	67	207.1	207.1	4.8	5.7	5.0	5.2	42.1	16.7	10/09	0	-
Oct	91	66	86	81	147.9	147.9	7.8	7.8	6.2	7.3	136.0	46.9	11/10	0	-
Nov	88	60	81	76	170.4	170.4	4.1	3.4	3.7	3.7	41.4	16.4	23/11	0	-
Dec	94	77	93	88	78.2	78.2	6.3	6.3	5.9	6.2	0.8	0.6	20/12	0	-
Year	86	59	76	74	1601.1	1601.1	5.3	6.0	5.1	5.5	659.5	46.9	11/10	0	-

Month	Days with												
	Temperature (°C)						Wind speed (m/s)		Cloud cover (0-10)		Precipitation (mm)		
	Tn ≤ -10	Tn < 0	Tn ≥ 20	Tx < 0	Tx ≥ 25	Tx ≥ 30	> 6	> 8	< 2	> 8	≥ 0.1	≥ 1	≥ 10
Jan	7	20	0	6	0	0	4	2	3	12	19	15	2
Feb	0	18	0	2	0	0	4	2	6	5	12	11	4
Mar	0	11	0	0	0	0	5	1	0	11	14	14	3
Apr	0	0	0	0	0	0	4	1	1	2	6	6	0
May	-	-	-	-	-	-	-	-	-	-	10	10	3
Jun	0	0	8	0	17	4	0	0	1	6	12	9	2
Jul	0	0	4	0	28	22	0	0	9	0	3	2	0
Aug	0	0	1	0	27	23	1	1	7	2	5	5	1
Sep	0	0	0	0	16	12	7	3	9	10	11	8	1
Oct	0	2	0	0	1	0	3	0	1	12	14	8	3
Nov	0	8	0	0	0	0	2	2	13	6	8	6	2
Dec	0	23	0	0	0	0	1	0	4	6	2	0	0
Year	7	82	13	8	89	61	31	12	54	72	116	94	21

4.4 Prizren - Automatic - climatological data

Climatological data: 2015

Station altitude: 402 m asl

Station longitude: 20° 44' 8.41"

Station latitude: 42° 14' 51.04"

Month	Temperature (°C)				Daily extreme temperature (°C)					Air pressure (hPa)	
	7	14	21	Tavg	Tmin	Tmax	Min	Day	Max	Day	Avg
Jan	-1.1	4.7	1.1	1.1	-	-	-	-	-	-	972.9
Feb	-0.5	7.2	2.0	2.7	-	-	-	-	-	-	969.3
Mar	3.3	9.6	5.4	6.0	-	-	-	-	-	-	972.8
Apr	8.5	15.7	9.8	10.8	-	-	-	-	-	-	971.9
May	16.3	23.3	17.1	18.2	-	-	-	-	-	-	968.0
Jun	18.8	25.6	19.1	20.5	-	-	-	-	-	-	969.6
Jul	22.9	32.5	23.9	25.3	-	-	-	-	-	-	967.9
Aug	21.0	31.3	22.8	24.0	-	-	-	-	-	-	968.4
Sep	17.2	25.6	18.7	20.0	-	-	-	-	-	-	969.1
Oct	9.8	16.9	11.7	12.5	-	-	-	-	-	-	971.9
Nov	3.1	13.8	6.6	7.5	-	-	-	-	-	-	974.1
Dec	-1.5	3.3	-0.1	0.2	-	-	-	-	-	-	985.6
Year	9.9	17.5	11.6	12.5	-	-	-	-	-	-	971.8

Month	Relative humidity (%)				SD (h)	Cloud cover (0-10)				Precipitation (mm)			Snow (cm)	
	7	14	21	Avg	Σ	7	14	21	Avg	Σ	Max	Day	Tot	New
Jan	89	68	85	83	-	-	-	-	-	37.1	17.3	31/01	-	-
Feb	91	62	82	80	-	-	-	-	-	71.2	25.4	01/02	-	-
Mar	91	61	79	77	-	-	-	-	-	101.9	27.9	05/03	-	-
Apr	71	45	63	62	-	-	-	-	-	73.3	18.3	05/04	-	-
May	69	46	63	62	-	-	-	-	-	27.8	7.0	09/05	-	-
Jun	69	42	68	62	-	-	-	-	-	51.7	20.2	21/06	-	-
Jul	62	32	56	55	-	-	-	-	-	30.4	15.6	25/07	-	-
Aug	67	34	58	57	-	-	-	-	-	17.1	12.5	03/08	-	-
Sep	76	47	69	66	-	-	-	-	-	34.1	14.0	10/09	-	-
Oct	95	70	90	86	-	-	-	-	-	111.1	37.1	10/10	-	-
Nov	96	60	87	83	-	-	-	-	-	43.3	11.2	22/11	-	-
Dec	98	84	96	94	-	-	-	-	-	0.1	0.0	01/12+	-	-
Year	81	54	75	72	-	-	-	-	-	599.1	37.1	10/10	-	-

Month	Days with												
	Temperature (°C)						Wind speed (m/s)		Cloud cover (0-10)		Precipitation (mm)		
	Tn ≤ -10	Tn < 0	Tn ≥ 20	Tx < 0	Tx ≥ 25	Tx ≥ 30	> 6	> 8	< 2	> 8	≥ 0.1	≥ 1	≥ 10
Jan	-	-	-	-	-	-	-	-	-	-	11	6	1
Feb	-	-	-	-	-	-	-	-	-	-	10	7	3
Mar	-	-	-	-	-	-	-	-	-	-	13	10	5
Apr	-	-	-	-	-	-	-	-	-	-	11	8	4
May	-	-	-	-	-	-	-	-	-	-	10	6	0
Jun	-	-	-	-	-	-	-	-	-	-	8	6	2
Jul	-	-	-	-	-	-	-	-	-	-	4	4	1
Aug	-	-	-	-	-	-	-	-	-	-	5	3	1
Sep	-	-	-	-	-	-	-	-	-	-	9	7	1
Oct	-	-	-	-	-	-	-	-	-	-	14	9	3
Nov	-	-	-	-	-	-	-	-	-	-	8	7	1
Dec	-	-	-	-	-	-	-	-	-	-	0	0	0
Year	-	-	-	-	-	-	-	-	-	-	103	73	22

4.5 Ferizaj - air pressure

Air pressure (hPa): 2015

Station altitude: 578 m asl

Station longitude: 21° 8' 13.31"

Station latitude: 42° 22' 32.45"

Day	Jan	Feb	Mar	Apr	May	Jun	Jul	Aug	Sep	Oct	Nov	Dec
1	957.1	920.0	945.5	943.3	945.0	949.2	952.1	947.5	949.2	956.6	957.9	952.6
2	956.9	927.2	944.7	944.7	944.5	950.5	953.5	948.5	946.2	956.2	956.5	957.0
3	953.0	936.1	948.6	945.8	945.4	950.8	956.1	949.6	944.9	954.8	955.5	958.6
4	944.4	937.4	948.3	944.2	944.9	951.2	954.4	946.7	946.0	953.9	952.1	960.9
5	944.1	938.2	942.9	938.2	945.5	953.1	951.9	947.7	947.3	947.9	950.8	960.3
6	946.4	936.7	950.6	941.2	944.9	953.5	950.6	949.1	949.5	944.8	953.1	962.4
7	957.7	947.0	953.6	945.7	946.0	952.1	950.5	949.8	950.5	942.7	954.8	963.4
8	960.4	938.0	954.2	949.2	947.8	949.2	945.3	950.2	951.3	945.1	957.5	961.7
9	956.2	943.8	953.7	954.1	945.7	945.8	944.2	948.9	948.5	948.1	955.4	957.9
10	946.2	945.3	952.0	955.2	948.5	949.0	950.8	948.5	944.7	943.0	953.6	958.6
11	941.5	950.2	947.7	952.5	951.9	949.5	948.6	945.9	949.7	935.2	953.8	955.4
12	953.8	953.1	943.2	955.0	953.2	949.0	948.5	948.5	952.5	943.8	955.8	954.7
13	955.9	952.4	944.4	954.4	947.8	948.4	946.9	948.5	951.5	948.6	956.3	951.4
14	948.9	947.8	950.7	953.1	944.2	947.4	949.4	947.1	949.5	948.5	955.2	953.4
15	948.9	947.3	953.9	952.4	944.5	948.2	952.6	944.1	949.5	947.7	950.9	953.2
16	949.7	950.8	958.4	949.6	948.3	946.5	951.8	943.6	947.7	948.4	948.4	955.8
17	950.5	960.0	954.3	948.4	948.7	944.9	952.1	943.3	948.3	949.7	949.7	956.1
18	947.5	962.0	949.3	941.7	946.7	943.5	949.6	945.5	950.3	949.2	950.2	955.4
19	943.3	957.9	948.6	949.2	943.6	942.8	948.0	944.2	947.6	945.7	949.7	956.7
20	943.1	950.6	950.9	945.4	944.0	944.9	947.5	948.0	943.9	944.7	941.5	958.8
21	942.5	943.2	951.6	948.3	946.7	946.1	948.4	950.4	944.2	947.4	927.3	959.6
22	943.2	937.5	946.8	949.1	945.8	948.6	946.3	949.7	944.0	941.1	933.0	958.7
23	936.4	936.8	946.0	948.9	941.6	945.7	944.6	947.3	942.5	946.3	948.3	959.6
24	936.4	938.7	946.1	948.4	941.9	950.0	944.6	948.4	943.3	953.1	949.7	958.6
25	945.3	937.2	943.4	947.1	940.9	950.4	944.0	949.4	943.5	953.2	937.6	961.9
26	947.3	943.7	942.4	943.5	939.5	946.1	943.2	951.3	946.1	952.9	932.9	962.1
27	942.0	939.6	936.9	943.4	943.2	945.6	942.6	951.2	949.6	952.4	936.5	961.7
28	941.3	944.1	939.3	938.9	945.0	947.3	944.3	952.2	951.7	949.7	938.3	960.7
29	934.2		940.7	945.6	946.8	949.0	943.6	953.4	953.1	949.7	949.8	956.3
30	918.8		937.4	946.4	945.8	950.5	944.2	953.2	954.5	953.6	953.4	957.8
31	921.7		940.1		948.6		944.9	950.2		958.6		957.3
Avg	945.6	943.7	947.3	947.4	945.7	948.3	948.2	948.5	948.0	948.8	948.8	958.0
Min	918.8	920.0	936.9	938.2	939.5	942.8	942.6	943.3	942.5	935.2	927.3	951.4
Day	30	1	27	5	26	19	27	17	23	11	21	13
Max	960.4	962.0	958.4	955.2	953.2	953.5	956.1	953.4	954.5	958.6	957.9	963.4
Day	8	18	16	10	12	6	3	29	30	31	1	7
Std	9.5	9.4	5.5	4.6	2.9	2.7	3.7	2.6	3.2	5.1	8.3	3.1

4.6 Peja - air pressure

Air pressure (hPa): 2015

Station longitude: 20° 18' 18.30"

Station altitude: 498 m asl

Station latitude: 42° 39' 56.30"

Day	Jan	Feb	Mar	Apr	May	Jun	Jul	Aug	Sep	Oct	Nov	Dec
1	955.4	-	956.4	954.9	955.3	957.2	960.8	958.7	962.6	965.8	972.7	963.2
2	952.1	937.3	956.5	956.2	954.5	958.5	961.3	959.2	956.7	965.9	970.4	965.9
3	944.7	945.1	954.8	955.3	956.3	960.1	961.0	959.1	956.8	964.0	963.6	967.6
4	943.4	944.3	952.6	951.5	956.1	961.0	961.9	959.9	957.6	962.4	958.7	967.3
5	939.0	948.2	955.8	950.1	955.7	961.0	960.9	960.8	958.2	962.8	958.9	972.0
6	941.9	947.8	960.2	948.5	955.5	961.2	960.6	960.3	958.5	954.3	961.8	973.0
7	945.2	954.3	959.6	955.9	957.3	961.1	958.9	960.7	960.3	950.9	965.2	974.0
8	941.6	950.6	960.6	957.9	957.3	958.8	954.5	960.1	961.0	954.0	966.1	972.5
9	944.6	947.8	963.2	958.6	957.0	956.4	953.9	961.2	960.4	955.4	961.7	969.9
10	946.3	952.8	962.0	962.2	958.7	957.8	960.8	961.4	958.6	947.3	961.4	970.9
11	949.3	956.0	955.0	963.2	961.8	958.9	960.4	961.3	959.3	944.8	962.6	968.1
12	951.5	957.3	953.2	964.0	963.5	959.3	957.9	960.3	961.2	954.4	964.4	963.8
13	949.6	960.6	954.7	963.6	957.0	958.2	956.8	956.8	960.1	957.8	965.6	961.5
14	952.1	961.1	959.7	964.2	953.9	958.3	957.4	953.8	958.7	955.9	962.7	962.4
15	951.7	957.2	957.9	962.8	954.3	953.5	960.8	952.8	957.9	957.6	959.0	963.7
16	951.6	956.6	957.1	961.4	955.2	954.3	962.0	952.9	958.2	956.4	958.5	964.4
17	948.5	961.8	961.7	961.8	957.9	955.4	961.8	952.0	957.6	957.4	957.0	967.1
18	948.7	967.5	959.2	958.2	955.4	952.6	960.0	953.8	960.0	955.0	957.2	968.7
19	946.1	961.7	957.0	957.3	951.3	951.8	958.0	954.2	958.6	954.0	958.6	967.7
20	944.9	961.1	956.2	955.9	952.8	951.6	957.5	956.3	956.0	953.3	954.6	967.9
21	945.1	959.4	955.6	955.5	955.2	954.6	957.1	958.0	954.4	952.0	954.7	969.1
22	948.1	955.8	951.8	957.2	953.7	953.5	-	958.3	953.2	951.3	954.6	968.0
23	947.6	954.7	952.9	957.6	951.7	954.4	954.2	957.6	953.7	951.9	958.4	970.6
24	945.2	955.9	951.8	955.9	950.8	953.1	953.7	957.0	954.2	952.5	957.5	970.7
25	946.5	955.3	949.0	956.5	950.3	955.5	951.9	958.4	954.6	957.7	946.1	971.6
26	943.1	955.9	945.4	952.9	950.4	956.5	950.6	959.3	955.8	961.3	942.4	972.9
27	940.5	952.3	943.5	950.2	950.4	956.8	950.5	961.4	959.5	962.0	950.0	972.4
28	945.6	957.4	944.3	947.3	950.2	958.1	952.4	962.9	961.2	960.5	947.5	970.8
29	944.3		946.2	956.7	952.1	956.9	952.1	964.0	962.1	959.5	955.1	965.5
30	941.5		946.1	957.0	952.8	959.7	955.0	965.0	963.9	967.2	961.4	965.8
31	935.9		947.9		953.4		955.4	965.1		971.0		963.4
Avg	946.2	954.7	954.4	957.0	954.8	956.9	957.3	958.8	958.4	957.3	958.9	968.1
Min	935.9	937.3	943.5	947.3	950.2	951.6	950.5	952.0	953.2	944.8	942.4	961.5
Day	31	2	27	28	28	20	27	17	22	11	26	13
Max	955.4	967.5	963.2	964.2	963.5	961.2	962.0	965.1	963.9	971.0	972.7	974.0
Day	1	18	9	14	12	6	16	31	30	31	1	7
Std	4.3	6.5	5.5	4.6	3.2	2.9	3.7	3.5	2.7	6.0	6.7	3.5

4.7 Pristina - air pressure

Air pressure (hPa): 2015

Station altitude: 573 m asl

Station longitude: 21° 8' 13.49"

Station latitude: 42° 38' 56.36"

Day	Jan	Feb	Mar	Apr	May	Jun	Jul	Aug	Sep	Oct	Nov	Dec
1	958.2	921.4	945.3	943.3	-	-	953.8	-	948.5	957.6	964.8	952.6
2	956.7	928.4	944.2	944.1	-	-	955.2	949.0	946.4	957.7	962.6	956.9
3	954.2	936.8	949.3	944.0	-	-	954.5	950.9	946.9	955.9	957.8	960.4
4	-	936.9	952.5	941.7	-	-	953.4	949.2	948.5	953.6	952.0	960.2
5	948.4	939.4	944.0	941.0	-	-	952.8	949.4	947.5	948.6	950.8	964.0
6	947.3	934.3	949.2	944.5	-	-	952.1	949.9	948.7	944.6	953.7	963.7
7	957.3	-	-	947.2	-	-	951.0	951.0	951.8	942.4	956.7	964.2
8	960.6	-	-	948.5	-	-	945.9	952.2	952.5	945.3	959.3	963.0
9	957.7	940.2	953.2	945.2	-	-	947.0	-	950.4	949.3	954.8	958.9
10	-	944.4	951.2	945.1	-	-	952.6	948.2	946.5	946.1	954.2	960.4
11	-	949.7	946.3	945.6	-	-	951.6	947.4	951.6	936.0	954.6	957.7
12	952.5	952.7	943.8	946.8	-	-	949.5	949.0	953.8	946.1	957.2	955.3
13	955.7	952.1	944.3	945.9	-	-	951.3	948.6	952.6	950.6	958.3	956.6
14	949.1	-	-	944.8	-	-	950.6	946.3	950.6	948.7	955.2	954.4
15	949.3	-	-	941.6	-	-	952.7	944.5	950.5	949.5	950.5	955.1
16	950.7	949.0	958.3	939.9	-	-	953.5	944.3	949.7	949.7	948.4	957.4
17	-	955.9	955.1	939.9	-	-	-	944.1	949.7	950.4	950.9	959.3
18	-	960.7	951.7	934.0	-	-	951.1	946.6	951.2	949.7	949.9	956.6
19	943.5	958.0	948.6	935.2	-	-	952.3	947.1	949.8	945.8	952.3	956.0
20	943.4	951.1	950.8	-	-	-	946.9	949.8	945.5	944.8	945.4	960.2
21	942.6	-	-	942.3	-	-	950.2	951.7	945.6	947.7	929.4	960.7
22	944.7	-	-	943.7	-	948.9	949.4	949.8	944.4	941.5	932.7	961.2
23	936.5	940.3	945.7	947.3	-	946.4	945.7	948.5	943.1	947.5	949.1	960.8
24	-	935.3	946.5	940.9	-	948.2	946.5	950.2	-	952.8	950.5	959.9
25	-	935.4	-	941.1	-	952.0	946.2	950.0	945.5	953.7	938.5	958.4
26	947.8	943.9	-	941.9	-	946.6	946.0	951.5	947.1	953.3	934.5	959.5
27	941.2	940.3	-	-	-	946.6	944.7	952.3	950.8	953.2	937.5	960.1
28	941.3	943.2	-	936.7	-	947.8	944.4	953.7	953.8	951.8	939.1	959.6
29	934.8	-	-	938.0	-	950.2	944.0	955.2	954.6	950.5	948.9	955.9
30	926.5	-	-	937.8	-	952.0	944.5	956.2	955.6	955.4	953.1	957.3
31	921.6	-	-	-	-	-	947.5	953.1	-	961.4	-	-
Avg	946.7	943.1	948.9	942.4	-	948.8	949.6	949.7	949.4	949.7	950.1	958.9
Min	921.6	921.4	943.8	934.0	-	946.4	944.0	944.1	943.1	936.0	929.4	952.6
Day	31	1	12	18	-	23	29	17	23	11	21	1
Max	960.6	960.7	958.3	948.5	-	952.0	955.2	956.2	955.6	961.4	964.8	964.2
Day	8	18	16	8	-	25+	2	30	30	31	1	7
Std	9.9	9.8	4.2	3.7	-	2.2	3.5	3.0	3.2	5.3	8.7	2.9

4.8 Prizren - Automatic - air pressure

Air pressure (hPa): 2015

Station altitude: 402 m asl

Station longitude: 20° 44' 8.41"

Station latitude: 42° 14' 51.04"

Day	Jan	Feb	Mar	Apr	May	Jun	Jul	Aug	Sep	Oct	Nov	Dec
1	987.9	946.6	970.5	966.3	968.8	970.8	974.3	969.3	966.7	979.7	988.2	977.0
2	987.4	953.6	968.8	970.0	967.2	971.3	975.4	968.8	964.5	979.8	987.2	981.8
3	983.2	962.5	974.2	970.5	968.0	972.7	976.1	969.4	965.4	977.6	982.9	984.9
4	971.5	963.3	977.7	969.8	968.2	972.6	975.0	968.1	966.5	974.8	977.2	987.1
5	976.2	965.1	970.0	964.6	967.6	973.4	972.3	967.5	965.7	969.7	975.2	989.5
6	975.7	960.3	975.9	966.9	965.7	974.7	971.3	967.9	966.9	965.5	978.0	990.4
7	985.4	971.7	978.8	971.9	968.0	974.4	969.6	969.1	971.2	964.0	981.1	991.3
8	990.3	964.1	980.7	975.6	969.7	970.2	964.2	970.1	972.5	967.0	983.3	989.9
9	986.1	968.1	980.1	979.4	968.1	967.7	964.2	969.4	970.6	970.6	979.3	986.8
10	972.7	972.9	978.5	981.4	971.6	969.7	971.8	966.8	967.4	966.4	976.9	986.3
11	968.0	976.8	972.9	978.4	975.4	970.2	971.3	966.0	971.8	957.7	977.1	983.9
12	981.1	980.6	969.9	979.3	976.9	970.4	968.7	967.3	974.1	967.5	979.9	981.8
13	983.9	979.3	970.4	978.3	972.3	969.3	966.7	966.0	973.1	972.8	981.6	979.3
14	977.6	974.2	975.2	978.0	965.2	967.1	969.2	964.3	970.7	971.1	978.1	980.3
15	977.3	972.3	981.9	976.0	966.4	966.2	971.4	963.0	969.8	971.0	974.6	981.4
16	978.5	975.5	984.1	972.8	970.3	966.1	972.0	962.6	968.6	971.1	971.9	983.1
17	978.5	983.2	980.6	970.7	971.6	965.4	970.7	963.6	968.2	972.0	974.4	985.4
18	974.6	989.2	976.7	967.3	968.2	965.8	969.0	965.3	969.3	972.1	973.6	984.4
19	968.9	985.8	974.9	973.0	963.5	964.5	966.9	966.1	968.1	967.2	976.1	982.8
20	968.4	977.7	977.4	970.6	964.6	966.3	964.5	968.8	964.6	966.6	969.0	985.6
21	968.8	969.3	975.1	971.4	968.0	968.9	967.1	971.5	966.0	970.5	952.1	986.9
22	969.4	963.3	971.8	973.0	965.4	970.4	966.7	970.0	965.2	964.8	954.9	989.2
23	960.8	962.2	970.9	973.2	964.2	967.7	963.1	968.7	963.4	970.9	970.8	988.3
24	960.4	959.5	971.0	972.2	964.7	969.1	962.7	969.4	964.7	976.1	974.3	987.9
25	967.3	960.2	967.9	971.1	964.5	973.2	963.3	969.3	966.5	977.6	963.6	989.2
26	974.2	969.6	965.9	967.8	962.4	969.5	964.0	970.0	968.2	977.4	957.7	990.2
27	968.8	964.8	958.5	965.8	964.7	968.5	961.6	970.8	972.5	976.6	962.5	989.3
28	967.4	968.0	963.7	961.6	969.2	968.6	961.9	971.9	975.4	976.2	965.8	987.1
29	961.2		965.5	969.2	969.5	971.4	961.7	973.8	976.7	974.4	976.3	983.2
30	944.3		962.5	970.3	968.9	973.0	961.9	974.0	977.6	977.7	978.6	983.7
31	945.8		964.1		969.9		965.6	971.1		983.9		984.8
Avg	972.9	969.3	972.8	971.9	968.0	969.6	967.9	968.4	969.1	971.9	974.1	985.6
Min	944.3	946.6	958.5	961.6	962.4	964.5	961.6	962.6	963.4	957.7	952.1	977.0
Day	30	1	27	28	26	19	27	16	23	11	21	1
Max	990.3	989.2	984.1	981.4	976.9	974.7	976.1	974.0	977.6	983.9	988.2	991.3
Day	8	18	16	10	12	6	3	30	30	31	1	7
Std	11.0	9.7	6.3	4.8	3.3	2.8	4.5	2.8	3.8	5.7	8.8	3.6

4.9 Ferizaj - air temperature

Air temperature (°C): 2015

Station longitude: 21° 8' 13.31"

Station altitude: 578 m asl

Station latitude: 42° 22' 32.45"

Day	Jan	Feb	Mar	Apr	May	Jun	Jul	Aug	Sep	Oct	Nov	Dec
1	-12.8	3.9	6.5	3.3	15.9	19.3	18.3	23.8	23.7	12.8	5.2	4.3
2	-8.4	2.0	6.0	5.3	13.7	19.9	20.3	26.5	25.6	10.7	3.2	7.6
3	-0.6	1.6	4.7	3.0	13.7	20.5	20.3	22.9	25.4	13.6	4.1	5.4
4	1.2	2.3	6.0	4.3	18.6	21.6	21.0	22.7	24.8	17.3	6.3	0.9
5	-3.1	7.0	2.0	3.6	21.0	19.6	22.1	25.0	24.5	16.8	5.0	2.1
6	-3.2	4.4	0.3	1.3	21.5	19.6	18.8	23.3	20.6	16.1	4.5	0.2
7	-6.1	0.2	-0.3	2.5	17.9	19.7	23.4	24.3	16.9	13.6	2.7	1.1
8	-7.0	-1.4	0.2	4.2	16.6	19.3	25.3	23.5	14.6	13.9	9.8	1.0
9	-4.3	-5.3	0.9	6.2	13.8	19.2	22.4	22.3	15.9	12.9	11.9	0.9
10	3.9	-3.3	0.4	7.5	14.1	19.4	17.4	21.2	14.9	11.6	15.1	1.3
11	7.4	-3.4	2.2	10.1	13.0	19.6	18.3	24.1	16.9	15.0	11.8	1.4
12	-1.1	-3.3	2.5	12.3	13.9	21.1	20.1	24.5	17.6	9.8	11.9	1.3
13	-5.6	-1.6	3.5	13.1	14.7	22.1	22.2	25.8	17.6	12.2	9.9	-0.3
14	-9.6	0.6	3.1	10.8	18.8	22.6	21.3	25.7	18.4	12.6	7.3	-0.5
15	-2.3	0.1	3.9	10.5	18.1	23.6	22.1	23.2	20.1	13.3	5.9	-1.9
16	-3.0	1.5	6.0	15.7	18.9	22.1	23.2	22.6	22.2	13.1	9.7	0.7
17	1.5	-1.8	7.3	14.8	19.1	17.9	25.2	21.3	24.0	12.9	6.7	-0.1
18	4.1	-3.5	4.5	9.8	18.6	13.9	26.6	20.1	25.1	11.5	6.8	-1.7
19	4.8	-0.6	1.8	4.4	16.8	17.4	26.9	23.1	24.6	14.8	6.5	1.8
20	5.1	0.9	2.0	8.6	19.6	14.2	27.3	19.7	18.6	10.0	8.7	0.9
21	8.4	2.4	5.5	10.2	19.1	14.5	25.8	17.7	13.9	8.8	13.9	2.1
22	7.3	4.0	4.8	11.4	14.8	14.6	26.5	16.6	16.4	5.3	10.1	-0.4
23	6.3	5.0	7.1	12.7	16.4	16.0	26.1	18.4	18.2	6.3	6.0	-0.5
24	4.7	6.2	6.8	13.1	14.3	15.8	25.4	21.1	18.3	8.6	3.3	-0.4
25	1.4	5.4	6.3	11.9	14.0	14.0	21.1	21.8	14.2	5.3	2.5	-1.1
26	0.3	6.8	8.8	13.4	14.8	13.6	21.1	23.4	15.3	6.6	2.0	-1.5
27	0.2	7.0	8.3	14.4	11.5	17.1	25.6	22.9	12.7	6.7	0.6	-1.3
28	-0.1	7.3	3.8	14.9	10.8	17.6	24.7	23.0	11.9	6.8	0.8	-0.5
29	4.8		3.9	9.4	11.5	19.1	26.4	24.9	11.2	6.2	1.3	2.3
30	5.6		6.7	11.4	15.1	17.3	26.6	24.6	11.6	7.3	0.1	-1.0
31	4.6		8.0		17.7		22.6	24.9		7.1		-6.9
Avg	0.1	1.6	4.3	9.1	16.1	18.4	23.0	22.7	18.5	10.9	6.4	0.6
Min	-12.8	-5.3	-0.3	1.3	10.8	13.6	17.4	16.6	11.2	5.3	0.1	-6.9
Day	1	9	7	6	28	26	10	22	29	22+	30	31
Max	8.4	7.3	8.8	15.7	21.5	23.6	27.3	26.5	25.6	17.3	15.1	7.6
Day	21	28	26	16	6	15	20	2	2	4	10	2
Std	5.5	3.7	2.6	4.3	2.8	2.8	2.9	2.4	4.6	3.6	4.1	2.5

4.10 Junik - Automatic - air temperature

Air temperature (°C): 2015

Station longitude: 20° 16' 3.39"

Station altitude: 618 m asl

Station latitude: 42° 29' 2.88"

Day	Jan	Feb	Mar	Apr	May	Jun	Jul	Aug	Sep	Oct	Nov	Dec
1	-9.6	2.5	8.0	5.1	14.5	20.9	19.3	21.2	27.4	13.2	7.7	6.2
2	-6.2	1.7	8.1	6.3	12.8	21.4	21.5	25.6	26.6	14.1	7.4	8.0
3	-2.0	2.3	6.9	5.2	16.5	22.4	22.5	23.6	25.4	15.6	8.1	9.5
4	3.8	1.3	5.6	4.5	19.7	23.2	22.8	22.5	25.8	18.2	8.8	6.9
5	-1.5	4.0	1.1	2.4	22.8	20.3	23.9	25.7	25.1	16.9	9.5	5.9
6	-2.8	4.0	2.1	1.7	24.9	21.3	25.3	26.2	21.8	16.8	9.7	0.7
7	-4.2	0.1	0.7	3.0	18.4	20.9	27.0	26.7	17.2	13.9	9.8	-1.1
8	-5.6	-1.0	1.1	5.0	17.8	20.7	27.1	25.7	15.4	13.4	11.2	-1.6
9	-2.9	-3.0	2.1	7.7	17.0	21.2	23.9	24.6	15.5	13.6	13.3	-1.5
10	4.5	-4.1	1.4	10.5	17.3	20.9	17.5	25.1	14.4	12.3	15.3	0.5
11	7.1	-0.7	3.1	13.0	14.1	20.8	20.4	25.4	16.8	12.9	15.4	1.4
12	1.2	-1.3	4.1	13.0	15.9	23.0	23.5	26.2	17.5	11.4	14.7	1.5
13	1.3	1.3	3.7	14.9	18.0	23.9	24.2	27.9	18.6	11.4	13.5	2.0
14	0.8	3.5	3.4	11.8	18.1	24.7	21.7	27.1	20.3	13.1	12.3	4.0
15	3.4	4.3	5.6	12.5	19.6	23.5	23.9	25.5	22.0	14.7	8.8	3.2
16	3.3	4.3	7.6	15.6	21.0	22.2	26.3	23.0	23.8	13.9	10.7	2.1
17	4.9	-0.5	7.8	14.9	19.6	17.5	27.8	19.6	25.7	14.5	12.3	1.1
18	7.4	-2.7	6.5	11.5	19.4	13.4	28.5	22.1	27.3	13.3	12.1	-3.0
19	5.7	-0.0	4.6	5.7	20.6	16.5	27.2	23.2	27.4	15.6	10.9	-0.8
20	5.7	4.2	2.6	8.9	19.9	14.2	27.9	19.8	20.6	11.7	11.5	3.4
21	5.6	6.5	5.9	12.3	18.6	13.4	27.6	17.7	14.1	7.3	12.7	-
22	6.8	4.7	5.8	13.1	16.7	16.6	28.3	15.9	16.2	5.4	9.9	-
23	6.6	5.3	7.1	14.1	16.4	18.8	28.2	18.6	18.5	6.6	8.1	-
24	4.7	7.2	8.6	12.2	15.1	17.8	27.7	22.1	18.0	8.2	4.3	-1.9
25	0.7	7.1	7.1	13.5	14.2	16.0	24.3	23.2	15.5	8.9	3.3	-2.4
26	0.3	5.7	10.1	15.4	14.6	14.2	23.0	23.5	15.5	10.4	3.0	-2.5
27	0.0	7.5	8.6	15.3	14.2	15.9	24.2	24.5	12.9	11.1	0.6	-2.6
28	-0.1	8.2	4.9	13.0	10.8	17.6	25.1	26.2	11.9	8.3	0.7	-2.6
29	0.1		5.7	11.0	13.6	19.1	27.0	27.0	11.1	7.4	2.8	-2.7
30	5.0		6.4	13.0	17.4	17.3	27.6	26.8	11.6	9.9	3.3	-0.0
31	3.2		10.8		19.7		21.4	26.9		9.5		-5.2
Avg	1.5	2.6	5.4	10.2	17.4	19.3	24.7	23.8	19.3	12.0	9.1	1.0
Min	-9.6	-4.1	0.7	1.7	10.8	13.4	17.5	15.9	11.1	5.4	0.6	-5.2
Day	1	10	7	6	28	21	10	22	29	22	27	31
Max	7.4	8.2	10.8	15.6	24.9	24.7	28.5	27.9	27.4	18.2	15.4	9.5
Day	18	28	31	16	6	14	18	13	1	4	11	3
Std	4.3	3.4	2.8	4.4	3.1	3.3	2.9	3.0	5.2	3.2	4.3	3.7

4.11 Peja - air temperature

Air temperature (°C): 2015
Station longitude: 20° 18' 18.30"

Station altitude: 498 m asl
Station latitude: 42° 39' 56.30"

Day	Jan	Feb	Mar	Apr	May	Jun	Jul	Aug	Sep	Oct	Nov	Dec
1	-10.4	-	6.3	5.7	14.8	20.8	21.2	23.9	25.8	13.4	8.4	5.3
2	-8.2	3.2	4.7	7.5	13.5	21.7	22.6	25.6	26.2	13.8	8.4	6.1
3	-8.2	1.6	4.7	5.7	14.5	23.0	22.6	23.3	25.0	14.1	7.0	4.0
4	-6.9	1.3	4.4	4.3	17.1	21.2	22.5	24.1	25.2	16.4	6.0	3.9
5	-6.4	4.2	5.3	2.7	18.7	18.4	23.4	24.9	23.4	15.7	5.9	3.9
6	-7.6	3.3	3.3	3.2	20.9	23.2	24.6	25.4	19.3	15.6	5.3	0.6
7	-6.2	0.6	1.9	3.7	20.3	20.5	24.5	25.5	16.5	14.7	6.0	0.5
8	-4.3	0.4	1.5	5.1	17.6	21.1	24.4	25.8	15.8	13.9	6.4	0.6
9	-3.6	-1.9	2.7	6.9	20.3	21.5	23.4	24.1	16.2	14.5	10.2	0.5
10	1.3	-0.1	3.7	14.7	19.4	23.9	20.9	24.7	15.0	13.4	13.2	1.9
11	1.2	0.6	4.8	15.4	16.9	23.1	22.1	24.4	15.3	14.3	13.1	1.8
12	-0.5	1.5	5.8	14.7	17.4	21.6	23.7	26.5	19.4	14.2	12.7	1.1
13	0.0	0.0	4.5	15.1	18.1	19.6	23.5	26.4	19.2	13.9	11.3	1.0
14	0.5	0.0	5.0	12.6	20.1	21.9	22.3	24.9	18.9	14.4	10.4	1.4
15	0.8	1.3	10.8	12.2	19.3	24.1	26.0	25.6	18.6	13.8	8.0	1.6
16	0.1	0.7	8.1	12.2	18.6	19.1	26.4	25.5	19.0	14.4	9.5	1.1
17	1.8	0.6	8.3	10.8	18.5	17.0	26.6	21.7	20.5	13.6	9.8	2.4
18	5.3	-0.0	7.6	11.4	19.3	15.7	27.8	22.9	22.8	15.8	9.2	1.9
19	7.0	1.3	4.1	12.7	20.7	15.8	28.2	22.3	23.5	15.9	10.4	1.4
20	6.4	1.0	2.2	13.0	20.2	15.2	29.7	21.0	18.3	13.3	10.6	2.3
21	7.3	0.9	6.0	13.6	18.9	13.1	28.9	20.3	15.3	13.5	11.1	2.2
22	8.2	1.1	5.0	14.1	16.4	17.2	-	19.4	15.8	15.0	9.6	1.7
23	6.9	1.0	5.3	14.3	18.0	17.2	29.3	18.6	15.9	12.7	5.8	1.6
24	3.2	3.0	5.0	13.1	16.1	17.8	27.7	21.4	17.8	8.3	4.5	1.7
25	2.5	6.7	5.6	13.1	16.8	19.1	26.1	21.4	17.3	10.0	4.4	0.4
26	1.3	7.2	7.1	13.6	16.8	17.0	24.9	23.9	16.4	10.0	3.0	0.2
27	-0.1	4.8	8.0	14.9	17.1	19.5	26.6	24.9	14.7	9.8	0.7	-1.2
28	-0.2	7.2	5.8	12.0	16.0	17.8	27.0	26.0	12.4	8.5	1.6	-1.8
29	-0.3		5.3	12.8	14.8	18.9	28.1	24.7	13.2	7.5	2.0	-2.6
30	0.3		10.4	14.7	17.6	17.4	26.4	25.8	11.5	8.8	3.6	-0.5
31	1.2		6.0		18.6		22.6	25.4		9.0		-0.7
Avg	-0.3	1.9	5.5	10.9	17.8	19.5	25.1	23.9	18.5	13.0	7.6	1.4
Min	-10.4	-1.9	1.5	2.7	13.5	13.1	20.9	18.6	11.5	7.5	0.7	-2.6
Day	1	9	8	5	2	21	10	23	30	29	27	29
Max	8.2	7.2	10.8	15.4	20.9	24.1	29.7	26.5	26.2	16.4	13.2	6.1
Day	22	28	15	11	6	15	20	12	2	4	10	2
Std	5.1	2.3	2.2	4.1	1.9	2.8	2.5	2.1	4.0	2.6	3.5	1.9

4.12 Pristina - air temperature

Air temperature (°C): 2015

Station altitude: 573 m asl

Station longitude: 21° 8' 13.49"

Station latitude: 42° 38' 56.36"

Day	Jan	Feb	Mar	Apr	May	Jun	Jul	Aug	Sep	Oct	Nov	Dec
1	-12.2	3.9	8.7	14.5	-	-	17.7	-	25.6	13.0	6.5	5.5
2	-5.5	2.4	8.8	12.7	-	-	21.1	28.0	26.4	13.1	5.7	7.1
3	-0.7	2.6	6.9	15.8	-	-	21.8	22.4	26.8	14.1	6.8	6.8
4	-	3.9	6.5	13.3	-	-	22.2	22.5	25.5	17.1	7.0	0.8
5	-5.2	8.4	2.0	12.4	-	-	23.6	25.8	24.9	16.9	6.3	2.2
6	-3.6	3.9	0.7	10.5	-	-	26.4	24.6	20.1	15.2	6.5	0.7
7	-8.4	-0.2	-	11.4	-	-	25.2	27.1	16.9	14.3	6.4	0.3
8	-8.0	-	-	12.6	-	-	26.1	24.9	16.1	12.9	10.1	-0.3
9	-5.0	-5.0	1.5	9.1	-	-	22.1	-	17.0	13.8	11.8	-0.1
10	-	-3.1	1.0	6.2	-	-	18.8	24.6	16.5	13.3	13.0	1.6
11	-	-1.6	2.6	5.9	-	-	19.8	24.9	16.7	15.6	12.0	1.8
12	-3.6	-2.1	2.8	8.6	-	-	21.9	26.8	17.2	10.3	11.6	0.5
13	-3.9	0.6	3.1	9.9	-	-	23.8	26.5	17.2	11.5	10.5	1.6
14	-8.7	2.0	3.5	11.0	-	-	22.1	26.2	19.8	14.7	10.3	0.7
15	0.6	-	-	3.5	-	-	24.1	25.6	22.2	15.6	6.5	0.2
16	-1.5	2.5	7.5	1.5	-	-	28.4	22.9	23.3	14.2	9.4	0.3
17	-	-1.9	7.9	4.4	-	-	-	21.3	24.6	14.0	9.2	0.4
18	-	-3.2	4.6	5.8	-	-	27.4	22.6	25.1	14.4	9.6	-2.5
19	5.0	-0.9	1.3	7.4	-	-	26.9	23.8	24.3	16.6	8.5	1.7
20	6.0	3.1	1.7	-	-	-	29.1	19.2	19.0	10.3	10.5	3.5
21	7.1	-	-	10.8	-	-	28.1	17.8	14.3	8.2	15.3	2.9
22	8.7	-	-	14.7	-	16.1	28.1	16.6	16.9	5.7	10.3	1.5
23	6.0	7.4	7.8	13.4	-	19.3	27.8	18.8	19.1	7.2	7.5	1.8
24	-	7.0	9.3	13.2	-	17.1	26.9	22.1	-	7.6	3.0	1.9
25	-	6.5	-	12.3	-	15.1	23.1	23.4	15.4	6.6	3.2	2.2
26	0.0	7.8	-	13.2	-	13.3	23.6	24.1	15.4	8.0	2.5	0.3
27	0.6	7.8	-	-	-	17.3	26.2	24.6	12.9	8.0	0.8	1.6
28	0.0	7.3	-	13.4	-	17.6	25.6	24.9	11.9	8.3	1.4	0.9
29	1.6	-	-	11.1	-	18.7	27.0	24.7	10.8	10.1	3.9	2.9
30	7.0	-	-	11.4	-	17.6	27.0	28.0	11.9	9.5	2.8	-0.5
31	4.6	-	-	-	-	-	20.4	24.8	-	8.4	-	-
Avg	-0.8	2.5	4.6	10.4	-	16.9	24.4	23.8	19.1	11.9	7.6	1.6
Min	-12.2	-5.0	0.7	1.5	-	13.3	17.7	16.6	10.8	5.7	0.8	-2.5
Day	1	9	6	16	-	26	1	22	29	22	27	18
Max	8.7	8.4	9.3	15.8	-	19.3	29.1	28.0	26.8	17.1	15.3	7.1
Day	22	5	24	3	-	23	20	30	3	4	21	2
Std	5.8	4.1	3.1	3.7	-	1.9	3.1	2.9	4.8	3.4	3.7	2.0

4.13 Prizren - Automatic - air temperature

Air temperature (°C): 2015

Station altitude: 402 m asl

Station longitude: 20° 44' 8.41"

Station latitude: 42° 14' 51.04"

Day	Jan	Feb	Mar	Apr	May	Jun	Jul	Aug	Sep	Oct	Nov	Dec
1	-9.7	2.5	8.6	7.4	16.8	21.0	19.6	22.8	26.5	13.7	6.8	8.1
2	-8.9	3.8	10.5	7.7	14.7	21.5	21.7	27.0	26.7	13.5	4.8	6.2
3	-5.1	3.1	8.3	5.9	17.1	22.0	22.6	23.8	26.3	15.7	4.3	5.5
4	3.8	3.0	5.6	4.9	21.2	23.0	22.9	23.1	27.0	18.7	3.9	2.8
5	-1.5	4.8	1.5	2.8	23.5	20.4	24.2	25.0	27.6	18.7	4.9	0.0
6	-1.6	4.1	1.6	1.9	25.1	21.3	25.5	25.3	24.1	17.9	4.8	-0.9
7	-2.4	1.7	1.2	3.2	19.7	21.2	26.0	24.3	19.5	15.0	5.5	-0.9
8	-5.8	0.7	2.0	5.6	18.1	21.1	27.3	24.9	17.9	15.2	6.6	-0.7
9	-2.6	-2.5	2.2	6.9	16.3	21.6	25.8	24.4	16.8	15.5	9.1	-0.0
10	7.5	-2.9	2.4	9.9	16.7	21.6	20.2	24.0	15.2	13.1	11.9	1.9
11	10.2	1.1	3.3	12.4	14.5	22.1	21.3	24.6	18.2	15.1	11.2	2.7
12	0.8	-0.4	4.7	13.3	16.5	24.1	23.6	25.4	19.1	14.0	10.7	0.0
13	-2.2	0.1	5.1	14.6	18.3	25.8	25.5	26.8	18.4	12.4	9.1	-2.3
14	-6.1	1.2	5.1	11.7	20.7	26.1	23.6	26.2	20.4	13.6	9.2	-1.3
15	-2.5	2.1	4.7	12.8	19.8	25.6	24.4	25.5	22.2	14.5	7.0	-2.0
16	-2.1	2.3	6.5	15.5	20.7	24.7	26.1	23.2	24.3	14.9	7.8	-0.7
17	-1.5	-0.3	6.9	16.8	19.9	19.7	27.4	22.7	25.1	14.8	8.7	0.8
18	6.0	-1.6	6.8	14.0	20.3	15.0	28.6	23.1	25.0	13.0	10.4	-3.4
19	5.2	-0.2	4.4	7.3	20.3	19.5	27.7	23.8	24.8	15.7	7.8	-0.1
20	5.3	1.9	2.2	9.5	21.0	16.8	28.6	21.8	20.5	13.6	13.2	3.5
21	4.8	4.3	5.7	12.8	20.2	14.6	29.6	19.9	15.6	9.8	16.2	2.9
22	5.2	5.3	6.3	12.7	17.4	17.4	28.4	18.3	16.4	7.4	12.1	0.7
23	6.1	6.4	7.1	13.9	18.6	19.8	28.0	19.8	18.7	8.3	10.5	-0.2
24	6.0	6.7	8.7	14.6	15.3	20.5	27.7	22.2	19.0	9.7	6.2	-1.0
25	2.7	6.3	7.4	14.4	15.7	17.9	23.5	23.9	16.0	7.5	4.7	-1.5
26	2.3	6.2	10.7	15.9	17.4	15.0	23.5	24.4	15.5	7.2	5.0	-1.5
27	1.6	7.0	9.9	15.8	15.0	17.8	25.1	25.0	14.2	7.6	2.5	-1.8
28	1.8	7.8	7.0	14.5	12.9	19.0	26.3	25.2	13.4	6.1	2.2	-2.1
29	2.2		7.8	12.6	14.2	20.2	27.5	25.5	12.7	8.1	3.3	-2.6
30	8.2		7.7	14.2	17.1	18.3	28.0	25.4	13.4	9.4	3.1	-0.9
31	5.3		13.0		20.2		23.7	26.0		8.6		-4.4
Avg	1.1	2.7	6.0	10.8	18.2	20.5	25.3	24.0	20.0	12.5	7.5	0.2
Min	-9.7	-2.9	1.2	1.9	12.9	14.6	19.6	18.3	12.7	6.1	2.2	-4.4
Day	1	10	7	6	28	21	1	22	29	28	28	31
Max	10.2	7.8	13.0	16.8	25.1	26.1	29.6	27.0	27.6	18.7	16.2	8.1
Day	11	28	31	17	6	14	21	2	5	4	21	1
Std	5.1	3.0	3.0	4.4	2.8	3.1	2.6	2.0	4.7	3.7	3.5	2.8

4.14 Ferizaj - relative humidity

Relative humidity (%): 2015

Station altitude: 578 m asl

Station longitude: 21° 8' 13.31"

Station latitude: 42° 22' 32.45"

Day	Jan	Feb	Mar	Apr	May	Jun	Jul	Aug	Sep	Oct	Nov	Dec
1	88	84	81	86	45	51	77	62	57	78	81	86
2	91	85	66	68	57	66	60	53	46	73	80	79
3	86	78	71	63	68	61	68	74	52	78	78	84
4	94	92	66	69	50	63	69	72	53	71	89	95
5	86	80	94	85	50	74	59	62	53	71	81	95
6	92	92	90	96	46	64	61	63	65	75	81	100
7	91	82	93	85	60	72	56	62	72	94	75	100
8	87	92	94	69	65	57	61	59	69	84	79	100
9	90	88	87	73	68	56	61	56	83	90	71	95
10	80	89	95	75	69	71	79	68	92	95	68	94
11	86	87	90	57	61	73	55	56	87	88	81	86
12	85	87	88	58	58	49	57	54	74	89	79	87
13	79	83	86	64	69	56	59	52	62	78	76	79
14	90	79	80	69	51	61	64	46	64	80	88	85
15	82	75	84	67	59	60	60	59	68	80	84	87
16	80	79	74	50	55	64	58	68	60	92	72	96
17	82	88	74	48	65	82	60	64	61	91	79	93
18	91	89	68	74	70	90	60	64	55	88	91	93
19	86	82	79	77	63	82	60	63	57	82	76	90
20	93	77	64	58	68	82	56	72	77	93	74	89
21	78	81	74	53	67	85	54	74	92	87	68	90
22	81	89	74	52	59	62	53	83	82	97	89	97
23	93	84	72	59	67	65	47	61	80	94	88	97
24	87	77	83	53	77	77	44	58	76	80	96	97
25	93	81	85	61	67	75	69	58	94	84	97	97
26	91	78	76	57	73	78	68	59	82	82	97	99
27	91	84	83	60	59	74	52	57	90	85	97	98
28	94	77	84	59	68	78	64	54	85	87	91	95
29	86		77	81	65	64	53	52	86	84	85	79
30	82		75	67	63	92	54	50	81	79	82	93
31	83		64		54		59	49		86		80
Avg	87	84	80	66	62	70	60	61	72	84	82	92
Min	78	75	64	48	45	49	44	46	46	71	68	79
Day	21	15	20	17	1	12	24	14	2	4+	21	29
Max	94	92	95	96	77	92	79	83	94	97	97	100
Day	4+	6	10	6	24	30	10	22	25	22	26+	6+
Std	5	5	9	12	8	11	8	8	14	7	8	7

4.15 Peja - relative humidity

Relative humidity (%): 2015
Station longitude: 20° 18' 18.30"

Station altitude: 498 m asl
Station latitude: 42° 39' 56.30"

Day	Jan	Feb	Mar	Apr	May	Jun	Jul	Aug	Sep	Oct	Nov	Dec
1	98	-	81	87	78	77	78	76	62	88	69	81
2	94	93	81	79	76	75	69	69	52	81	75	75
3	94	88	80	86	70	71	77	68	55	77	74	74
4	89	100	89	85	72	72	74	63	56	77	67	80
5	76	97	95	97	67	84	69	67	58	76	70	79
6	86	96	91	87	74	69	63	63	73	83	71	98
7	85	97	82	90	78	76	63	65	82	91	65	98
8	89	99	100	82	77	75	65	63	85	96	64	97
9	87	97	82	81	84	74	62	64	88	89	66	99
10	85	82	82	74	80	70	72	66	89	98	65	92
11	81	78	86	76	80	69	69	65	82	93	68	86
12	77	72	78	81	71	73	64	59	68	93	68	82
13	78	90	78	83	75	72	69	64	66	89	68	83
14	74	86	84	77	78	71	75	61	65	87	65	81
15	75	85	77	77	72	65	59	56	59	82	75	82
16	76	85	79	91	76	75	59	56	75	86	67	97
17	66	84	79	75	75	92	60	65	73	86	67	80
18	81	93	83	72	77	95	57	65	64	86	77	98
19	79	94	89	80	72	94	55	76	60	81	71	98
20	79	95	89	81	78	89	57	72	80	93	93	98
21	92	93	88	82	73	90	55	79	91	88	73	98
22	80	92	84	79	86	82	-	71	84	90	96	99
23	88	94	86	79	78	75	56	74	91	95	89	98
24	85	97	84	85	90	87	59	72	71	84	97	98
25	80	88	93	81	88	77	52	69	72	72	97	99
26	95	88	81	78	93	85	67	66	82	71	97	98
27	94	98	88	76	90	84	59	69	93	78	93	97
28	99	87	91	74	95	89	58	51	83	82	92	98
29	97		92	72	83	87	54	60	92	75	86	98
30	95		79	66	73	82	61	61	77	74	82	75
31	95		88		76		73	62		75		78
Avg	85	91	85	80	79	79	64	66	74	84	77	90
Min	66	72	77	66	67	65	52	51	52	71	64	74
Day	17	12	15	30	5	15	25	28	2	26	8	3
Max	99	100	100	97	95	95	78	79	93	98	97	99
Day	28	4	8	5	28	18	1	21	27	10	25+	22
Std	8	7	6	6	7	8	7	6	12	7	12	9

4.16 Pristina - relative humidity

Relative humidity (%): 2015

Station altitude: 573 m asl

Station longitude: 21° 8' 13.49"

Station latitude: 42° 38' 56.36"

Day	Jan	Feb	Mar	Apr	May	Jun	Jul	Aug	Sep	Oct	Nov	Dec
1	69	83	77	53	-	-	81	-	48	70	72	81
2	71	79	76	63	-	-	63	53	49	72	74	79
3	80	70	66	59	-	-	60	74	45	76	62	81
4	79	86	56	65	-	-	62	76	43	74	66	81
5	89	73	93	71	-	-	59	59	51	71	66	89
6	84	88	94	84	-	-	50	63	64	74	67	98
7	75	79	-	72	-	-	64	48	53	91	75	81
8	79	-	-	65	-	-	52	47	49	93	76	87
9	87	74	87	76	-	-	66	-	59	80	75	98
10	88	87	94	76	-	-	65	49	93	91	75	86
11	-	74	89	83	-	-	58	49	82	85	77	91
12	84	70	91	72	-	-	57	44	72	88	80	85
13	78	70	82	69	-	-	58	47	66	78	75	92
14	82	69	-	63	-	-	57	56	65	77	70	82
15	77	-	-	91	-	-	57	55	64	79	87	82
16	76	76	66	95	-	-	48	66	64	85	68	78
17	-	72	56	92	-	-	-	62	60	87	84	85
18	-	55	58	96	-	-	56	57	55	81	78	95
19	89	59	79	96	-	-	53	53	58	80	74	84
20	85	54	63	-	-	-	50	74	78	94	65	88
21	80	-	-	80	-	-	55	75	83	72	60	92
22	75	-	-	69	-	63	50	78	74	91	77	93
23	88	75	74	79	-	75	43	72	71	87	83	91
24	-	76	72	88	-	71	43	58	-	80	89	90
25	-	90	-	88	-	64	60	56	86	79	95	96
26	83	69	-	85	-	83	64	61	76	85	90	94
27	91	85	-	-	-	73	56	53	93	89	90	96
28	92	82	-	81	-	75	58	50	78	88	87	92
29	89	-	-	86	-	75	51	48	90	78	79	80
30	74	-	-	87	-	80	51	49	78	69	77	86
31	74	-	-	-	-	-	72	52	-	62	-	-
Avg	81	75	76	78	-	73	57	58	67	81	76	88
Min	69	54	56	53	-	63	43	44	43	62	60	78
Day	1	20	4+	1	-	22	23+	12	4	31	21	16
Max	92	90	94	96	-	83	81	78	93	94	95	98
Day	28	25	6+	18	-	26	1	22	27	20	25	6+
Std	7	10	13	12	-	7	8	10	15	8	9	6

4.17 Prizren - Automatic - relative humidity

Relative humidity (%): 2015

Station altitude: 402 m asl

Station longitude: 20° 44' 8.41"

Station latitude: 42° 14' 51.04"

Day	Jan	Feb	Mar	Apr	May	Jun	Jul	Aug	Sep	Oct	Nov	Dec
1	61	97	80	85	52	51	74	72	47	76	74	70
2	74	85	62	53	61	52	62	60	43	76	80	89
3	81	79	68	52	64	53	59	71	41	72	85	90
4	69	98	62	55	55	55	56	77	36	69	83	94
5	74	96	97	89	53	79	54	68	36	54	84	100
6	72	97	88	96	45	67	53	62	51	64	80	100
7	51	92	89	90	68	54	54	64	51	97	84	100
8	74	87	82	62	67	51	46	55	43	100	88	100
9	78	69	90	73	73	49	56	47	58	95	82	100
10	71	82	94	61	67	58	62	49	99	100	80	91
11	65	62	87	48	56	62	52	53	88	95	86	84
12	87	58	85	50	58	53	49	52	71	86	88	87
13	89	78	73	59	56	46	51	46	68	87	91	95
14	100	80	73	65	46	45	58	49	64	88	82	95
15	92	76	78	53	54	43	54	51	63	92	76	97
16	93	79	77	51	58	52	52	66	59	97	82	98
17	94	80	78	43	67	78	51	59	56	94	80	91
18	84	48	63	63	68	82	48	49	58	90	73	100
19	93	52	67	70	68	69	47	54	55	82	82	96
20	98	59	65	54	57	86	52	63	71	98	58	95
21	100	61	48	46	59	81	44	66	84	80	57	96
22	99	94	61	47	86	62	45	72	74	89	82	100
23	100	93	88	46	68	56	45	66	74	87	80	100
24	91	88	80	49	84	54	40	57	79	72	100	100
25	87	92	98	65	63	51	62	54	89	85	100	100
26	83	86	85	53	61	76	76	60	82	90	96	100
27	90	89	99	53	75	76	65	55	95	92	96	100
28	91	88	86	70	58	76	52	49	80	97	99	100
29	88		70	78	58	69	53	43	77	94	87	100
30	70		73	67	55	81	50	43	77	85	81	90
31	82		57		52		71	44		76		71
Avg	83	80	77	62	62	62	55	57	66	86	83	94
Min	51	48	48	43	45	43	40	43	36	54	57	70
Day	7	18	21	17	6	15	24	29	5	5	21	1
Max	100	98	99	96	86	86	76	77	99	100	100	100
Day	14+	4	27	6	22	20	26	4	10	10	24+	6+
Std	13	14	13	14	9	13	9	9	18	11	10	8

4.18 Ferizaj - wind direction

Wind direction: 2015

Station altitude: 578 m asl

Station longitude: 21° 8' 13.31"

Station latitude: 42° 22' 32.45"

Day	Jan	Feb	Mar	Apr	May	Jun	Jul	Aug	Sep	Oct	Nov	Dec
1	NW	ESE	Calm	WSW	WSW	NW	Calm	NE	SSE	Calm	Calm	Calm
2	Calm	SW	SW	Calm	WSW	WSW	WSW	S	WSW	NE	Calm	NNE
3	NW	SE	NW	Calm	Calm	WSW	NE	SE	Calm	Calm	Calm	Calm
4	NW	SSE	SE	Calm	Calm	NW	ENE	NE	SSE	S	Calm	Calm
5	W	ENE	ESE	ESE	Calm	NW	Calm	NE	NNW	SW	Calm	Calm
6	W	SW	NW	WSW	Calm	NW	Calm	SE	NW	Calm	Calm	Calm
7	Calm	NW	NW	NW	NE	NW	Calm	SE	WSW	Calm	Calm	Calm
8	Calm	Calm	Calm	Calm	WSW	NW	Calm	SE	Calm	SSE	Calm	Calm
9	Calm	NW	Calm	Calm	SE	Calm	NW	WSW	NE	Calm	Calm	Calm
10	SW	NW	Calm	Calm	Calm	SE	NW	WSW	ENE	SE	W	Calm
11	NW	Calm	Calm	Calm	WSW	NNW	NE	WSW	WSW	SE	Calm	WSW
12	SW	N	Calm	Calm	Calm	Calm	N	WSW	NE	NE	Calm	Calm
13	Calm	Calm	Calm	SW	Calm	SW	Calm	WSW	NE	Calm	Calm	Calm
14	Calm	Calm	Calm	NW	WSW	SE	NW	Calm	Calm	Calm	Calm	Calm
15	Calm	Calm	S	NW	WSW	NW	W	WSW	Calm	ESE	Calm	Calm
16	Calm	NW	NE	SE	Calm	WSW	Calm	WSW	Calm	SE	Calm	Calm
17	Calm	NW	SE	NW	Calm	NW	Calm	WSW	Calm	SSE	Calm	Calm
18	SSE	WSW	SW	WSW	Calm	NW	Calm	NW	Calm	Calm	Calm	Calm
19	SSE	Calm	WSW	WSW	SW	NW	NW	NW	Calm	SE	Calm	Calm
20	SW	Calm	WSW	W	Calm	Calm	WSW	Calm	NW	WSW	SW	Calm
21	SE	SE	Calm	Calm	WSW	Calm	NW	WSW	NW	Calm	SSE	Calm
22	SSE	SSE	SSE	Calm	SW	Calm	SE	WSW	NE	NW	SE	Calm
23	SE	SE	SE	Calm	WSW	Calm	WSW	WSW	Calm	NW	NW	Calm
24	Calm	Calm	ESE	NW	NW	NW	WSW	Calm	ENE	Calm	NW	Calm
25	Calm	SE	SE	Calm	WSW	NW	SW	NE	Calm	Calm	NW	Calm
26	Calm	ESE	SSE	NW	WSW	NW	NW	WSW	Calm	Calm	NW	Calm
27	SW	SSE	NW	NW	WNW	WSW	NW	Calm	Calm	Calm	NW	Calm
28	SE	Calm	SW	NW	WSW	NW	WSW	SSE	Calm	Calm	Calm	Calm
29	Calm		NE	NW	Calm	NW	Calm	NNE	Calm	SSE	Calm	Calm
30	SE		Calm	Calm	Calm	Calm	WSW	SSE	NW	ESE	Calm	Calm
31	SE		SE		Calm		NW	Calm		Calm		Calm
Pre- vailing wind direc- tion in month	SE	NW	SE	NW	WSW	NW	NW	WSW	NE, NW	SE	NW	NNE, WSW

4.19 Peja - wind direction

Wind direction: 2015

Station altitude: 498 m asl

Station longitude: 20° 18' 18.30"

Station latitude: 42° 39' 56.30"

Day	Jan	Feb	Mar	Apr	May	Jun	Jul	Aug	Sep	Oct	Nov	Dec
1	N	-	W	NW	SE	W	SW	SE	E	E	E	SE
2	N	E	E	E	SE	SW	W	NE	S	SE	E	W
3	W	W	SE	E	SW	S	W	SE	S	E	W	SW
4	SW	SW	NE	SW	SE	W	SW	E	E	E	NE	SW
5	NE	E	SE	SE	SE	E	SE	SE	W	W	NE	NE
6	NE	S	NE	NE	SE	W	NE	SE	NE	SE	E	E
7	W	SE	W	NW	SE	NE	SW	W	NE	SE	NE	E
8	NW	E	E	NE	NE	SE	E	E	SE	W	NE	E
9	NW	NW	E	SE	E	SE	E	SE	E	SE	S	W
10	SE	W	E	SE	E	S	SE	W	S	SE	S	E
11	W	SW	W	NE	W	NE	SE	E	SE	SE	S	NE
12	E	W	W	SE	SE	SW	SE	SE	SW	E	S	W
13	W	W	SE	E	E	S	SE	SE	E	NE	SE	NE
14	NE	SW	NE	NE	SE	E	SE	NW	S	NE	SE	NE
15	NW	SE	SE	SW	E	W	SE	SE	E	SE	E	NE
16	W	E	SE	W	W	E	SW	SE	S	W	S	NE
17	S	SE	E	S	SE	SE	NE	NE	SE	W	SE	E
18	SW	SW	SE	SE	S	W	S	SE	S	NE	E	W
19	NW	SE	SE	SW	E	NE	SE	W	S	NE	W	E
20	E	W	SE	E	SW	E	SE	E	W	S	E	SE
21	SW	E	E	W	E	SE	E	E	E	E	SW	E
22	SE	E	E	W	SE	SE	-	W	SE	W	SE	E
23	SE	W	NE	SW	W	W	SE	SE	SE	E	W	S
24	SE	E	E	SE	E	SE	E	S	E	SE	E	S
25	W	S	SW	NE	E	SE	W	E	W	NE	SE	SE
26	SE	SE	E	NE	NE	SE	E	SW	W	SE	SE	E
27	W	NW	SE	SE	SE	E	SW	S	E	SW	E	E
28	E	W	E	SE	SE	E	S	S	SE	E	W	W
29	SE		E	NE	E	SE	S	SE	E	W	NE	E
30	SE		NE	E	E	SE	W	NE	SE	SE	W	E
31	Calm		E		E		N	S		SW		NE
Pre- vailing wind direc- tion in month	W, SE	W, E	E	SE	SE	SE	SE	SE	E	SE	E	E

4.20 Pristina - wind direction

Wind direction: 2015

Station altitude: 573 m asl

Station longitude: 21° 8' 13.49"

Station latitude: 42° 38' 56.36"

Day	Jan	Feb	Mar	Apr	May	Jun	Jul	Aug	Sep	Oct	Nov	Dec
1	NNE	SW	Calm	Calm	-	-	NW	-	SE	NE	NE	NE
2	Calm	WSW	SSW	Calm	-	Calm	NE	Calm	NE	S	SW	NW
3	Calm	SW	N	SE	-	NW	NE	SW	E	W	NE	NE
4	N	SE	SSW	S	-	SE	NE	N	E	SW	Calm	Calm
5	N	SSE	ESE	SW	-	NE	NE	N	W	W	NW	Calm
6	N	SE	NNE	NE	-	-	E	NE	NE	Calm	NE	Calm
7	SSE	-	NNE	NNE	-	-	E	E	NE	SE	NE	Calm
8	S	-	-	W	-	NNE	E	E	NE	SE	Calm	Calm
9	Calm	NNE	NNE	NNE	-	NE	NE	-	SE	NW	SW	N
10	SSE	NNE	N	NNW	-	NE	N	E	SE	SE	NE	NE
11	-	NNE	Calm	NNE	-	NE	N	N	N	SE	NE	NW
12	NNW	Calm	Calm	Calm	-	S	Calm	NE	NE	NE	Calm	NE
13	Calm	-	NNE	ESE	-	-	Calm	NW	Calm	NE	NE	Calm
14	Calm	-	-	SW	-	-	NE	S	W	S	NE	Calm
15	Calm	-	-	NNE	-	NW	NE	Calm	Calm	SE	Calm	Calm
16	Calm	-	SE	NNW	-	N	N	SW	E	SE	NW	NE
17	-	-	SE	NNE	-	NW	-	W	SW	SE	Calm	NE
18	-	-	N	NNW	-	NNE	NE	NW	W	Calm	W	Calm
19	SSE	-	NNE	SSE	-	NE	SE	SE	Calm	SW	SW	NW
20	SSE	-	N	-	-	-	NE	N	NE	NE	SW	Calm
21	S	-	-	SE	-	-	NE	NE	NE	NE	SW	Calm
22	SSE	-	-	SW	-	S	SE	SE	Calm	NE	SW	NW
23	NE	-	SSW	Calm	-	S	E	W	SE	NE	NE	Calm
24	NNE	-	SSE	E	-	-	NE	W	-	NE	NE	Calm
25	-	-	SE	NNE	-	NW	W	NE	SE	SW	NE	Calm
26	NNE	-	-	Calm	-	NW	NE	E	NE	NE	N	Calm
27	NNE	-	-	-	-	NW	S	NE	NE	NE	NE	NW
28	NE	-	-	Calm	-	W	N	W	NE	SW	NW	Calm
29	WSW	-	-	Calm	-	E	S	NE	NE	SE	E	NE
30	SSE	-	-	NNE	-	NE	NE	S	NE	SE	NE	NE
31	WSW	-	-	-	-	-	NE	S	-	NE	-	NE
Pre- vailing wind direc- tion in month	SSE	NNE	NNE	NNE	-	NE, NW	NE	NE	NE	NE	NE	NE

4.21 Ferizaj - max. wind speed

Max. wind speed (m/s): 2015
Station longitude: 21° 8' 13.31"

Station altitude: 578 m asl
Station latitude: 42° 22' 32.45"

Day	Jan	Feb	Mar	Apr	May	Jun	Jul	Aug	Sep	Oct	Nov	Dec
1	1.6	6.8	0.0	7.6	8.6	4.4	0.0	3.6	6.8	0.0	0.0	0.0
2	0.0	3.6	8.4	0.0	6.4	4.4	6.4	6.4	3.6	6.4	0.0	6.4
3	1.6	0.8	3.4	6.4	0.0	6.4	1.6	8.4	0.0	0.0	0.0	0.0
4	8.4	12.4	6.8	0.0	0.0	8.0	1.6	2.4	4.6	1.2	0.0	0.0
5	6.8	10.6	8.8	11.8	0.0	8.6	0.0	4.4	6.4	1.6	0.0	0.0
6	4.6	4.8	6.4	4.8	0.0	1.2	0.0	6.4	3.6	0.0	0.0	0.0
7	0.0	2.4	3.6	12.8	6.4	3.6	0.0	6.4	6.8	0.0	0.0	0.0
8	0.0	0.0	0.0	6.0	6.4	3.6	0.0	6.4	0.0	9.4	0.0	0.0
9	0.0	8.6	0.0	4.4	3.6	0.0	6.4	5.4	5.6	0.0	0.0	0.0
10	2.6	6.4	0.0	0.0	0.0	6.8	4.4	4.6	9.6	12.4	6.4	0.0
11	8.6	0.0	0.0	0.0	4.4	3.6	6.4	6.4	3.2	8.0	0.0	3.6
12	6.4	1.6	0.0	1.6	0.0	0.0	5.6	6.4	0.8	6.4	0.0	0.0
13	0.0	0.0	0.0	1.6	0.0	4.8	0.0	6.4	2.4	0.0	0.0	0.0
14	0.0	0.0	0.0	3.6	4.8	4.6	8.6	0.0	0.0	0.0	0.0	0.0
15	0.0	0.0	1.6	6.4	4.6	10.8	3.6	6.4	0.0	8.8	0.0	0.0
16	0.0	3.2	3.4	2.4	0.0	8.6	0.0	4.4	0.0	6.8	0.0	0.0
17	0.0	6.4	4.6	6.8	0.0	3.6	0.0	6.8	0.0	6.4	0.0	0.0
18	9.6	2.4	4.0	4.4	0.0	8.6	0.0	2.4	0.0	0.0	0.0	0.0
19	4.0	0.0	6.8	5.2	6.4	6.4	4.6	3.6	0.0	6.4	0.0	0.0
20	4.4	0.0	3.6	3.6	0.0	0.0	8.4	0.0	8.6	6.4	3.6	0.0
21	4.6	6.4	0.0	8.6	1.6	0.0	3.6	7.6	8.8	0.0	20.0	0.0
22	10.6	10.6	4.8	6.8	3.6	0.0	7.6	3.6	4.8	4.8	8.6	0.0
23	4.4	3.6	6.4	1.6	8.4	0.0	4.6	5.4	0.0	5.4	5.4	0.0
24	0.0	0.0	6.4	4.4	8.4	6.8	6.4	0.0	8.6	0.0	3.6	0.0
25	0.0	6.4	12.6	0.0	8.4	4.4	6.4	3.6	0.0	0.0	3.2	0.0
26	0.0	5.2	10.8	1.6	6.8	10.8	5.6	4.6	0.0	0.0	1.6	0.0
27	3.6	2.4	4.4	4.8	3.6	6.4	6.4	0.0	0.0	0.0	0.8	0.0
28	1.6	0.0	3.4	3.6	3.6	7.6	6.0	3.2	0.0	0.0	0.0	0.0
29	0.0		1.6	3.6	0.0	6.8	0.0	6.4	0.0	6.4	0.0	0.0
30	12.2		0.0	6.4	0.0	0.0	4.6	4.6	1.0	7.6	0.0	8.6
31	10.6		0.8		0.0		3.6	0.0		0.0		0.0
Avg	3.4	3.7	3.6	4.4	3.1	4.7	3.6	4.4	2.8	3.4	1.8	0.6
Min	0.0	0.0	0.0	0.0	0.0	0.0	0.0	0.0	0.0	0.0	0.0	0.0
Day	2+	8+	1+	2+	3+	9+	1+	14+	3+	1+	1+	1+
Max	12.2	12.4	12.6	12.8	8.6	10.8	8.6	8.4	9.6	12.4	20.0	8.6
Day	30	4	25	7	1	15+	14	3	10	10	21	30
Std	3.9	3.7	3.5	3.3	3.2	3.4	3.0	2.4	3.4	3.8	4.1	2.0

4.22 Peja - max. wind speed

Max. wind speed (m/s): 2015
Station longitude: 20° 18' 18.30"

Station altitude: 498 m asl
Station latitude: 42° 39' 56.30"

Day	Jan	Feb	Mar	Apr	May	Jun	Jul	Aug	Sep	Oct	Nov	Dec
1	1.0	-	1.2	1.0	1.0	1.0	0.8	0.5	0.0	0.4	0.5	0.5
2	0.5	1.2	3.0	1.5	0.7	1.0	1.0	1.0	0.5	1.0	0.5	0.5
3	0.5	0.8	0.8	1.2	0.9	1.0	0.5	0.6	0.3	0.2	0.6	1.0
4	1.0	0.6	1.0	1.5	1.0	0.6	1.0	0.5	0.5	0.4	0.5	0.2
5	1.0	0.5	0.5	0.4	1.5	0.8	2.0	0.6	0.3	0.5	0.2	0.2
6	2.0	0.5	1.0	3.0	0.8	0.5	1.2	1.0	1.0	0.5	0.5	0.0
7	1.0	0.6	0.8	0.9	1.5	1.0	1.0	0.5	0.8	0.2	0.2	0.0
8	0.2	0.2	1.0	0.5	1.0	0.7	0.8	0.6	0.5	0.3	0.2	0.0
9	0.5	4.5	0.5	2.0	1.0	0.5	0.4	0.5	0.5	0.0	0.5	0.0
10	0.5	1.0	1.0	0.6	1.2	1.5	1.0	0.4	0.5	0.2	3.0	0.0
11	0.2	1.0	1.5	1.5	4.0	1.0	0.5	0.8	0.2	0.2	3.0	2.0
12	0.5	2.0	3.0	1.0	1.0	0.2	0.8	0.5	0.5	0.4	0.8	0.5
13	1.5	1.0	1.2	1.2	1.5	0.5	0.8	1.0	0.5	0.5	0.5	1.0
14	1.0	1.0	1.0	1.2	2.0	1.0	1.0	2.0	0.5	0.2	1.0	0.2
15	0.5	1.0	2.0	0.7	1.0	0.3	1.0	0.5	0.2	0.2	0.5	0.5
16	0.7	1.0	1.2	2.0	1.2	0.8	1.0	0.5	0.8	0.4	0.5	1.0
17	0.6	1.5	1.0	1.5	0.5	0.6	1.0	1.8	0.2	0.5	0.5	0.2
18	0.5	0.5	0.5	1.0	0.8	1.0	1.0	1.0	0.5	0.8	0.5	0.0
19	0.5	0.7	0.8	1.0	1.0	1.0	1.0	1.5	0.5	0.4	0.5	0.0
20	0.8	1.5	1.0	1.0	1.0	0.5	0.8	0.5	4.0	0.2	0.5	0.5
21	0.5	0.8	1.0	0.6	1.2	0.2	0.5	0.5	1.0	0.4	6.0	0.3
22	0.5	0.9	0.5	2.0	1.5	0.5	-	1.0	0.5	0.5	0.5	0.0
23	0.8	0.5	0.4	1.0	1.2	2.0	5.0	0.5	0.2	0.2	0.5	0.0
24	1.0	0.5	0.5	3.0	1.2	0.7	0.5	1.0	0.4	0.6	0.2	0.0
25	0.8	0.5	0.3	1.0	2.0	1.0	1.2	0.5	0.5	1.2	0.4	0.0
26	1.0	1.0	0.4	1.2	1.0	1.0	0.8	0.2	0.5	1.0	0.2	0.0
27	1.2	0.5	0.8	1.0	3.0	0.8	0.8	0.5	0.2	0.5	0.5	0.0
28	1.0	1.0	1.0	2.0	3.5	0.6	0.5	0.5	0.8	0.5	0.1	0.0
29	0.5		1.2	1.5	1.8	0.5	0.2	0.5	0.8	1.5	0.8	0.0
30	0.5		1.0	0.5	1.2	0.8	0.5	0.5	0.2	0.5	0.2	1.2
31	0.0		0.8		1.0		5.0	0.5		0.5		1.0
Avg	0.7	1.0	1.0	1.3	1.4	0.8	1.1	0.7	0.6	0.5	0.8	0.3
Min	0.0	0.2	0.3	0.4	0.5	0.2	0.2	0.2	0.0	0.0	0.1	0.0
Day	31	8	25	5	17	12+	29	26	1	9	28	6+
Max	2.0	4.5	3.0	3.0	4.0	2.0	5.0	2.0	4.0	1.5	6.0	2.0
Day	6	9	2+	6+	11	23	23+	14	20	29	21	11
Std	0.4	0.8	0.6	0.7	0.8	0.4	1.1	0.4	0.7	0.3	1.2	0.5

4.23 Pristina - max. wind speed

Max. wind speed (m/s): 2015
Station longitude: 21° 8' 13.49"

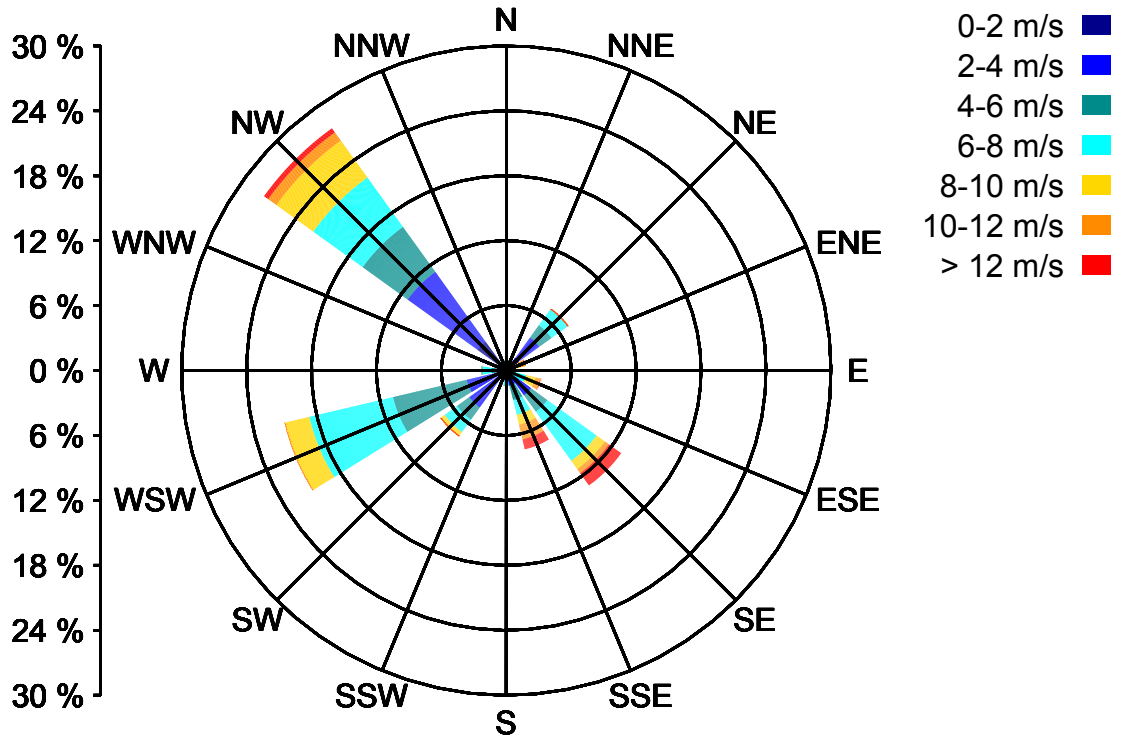
Station altitude: 573 m asl
Station latitude: 42° 38' 56.36"

Day	Jan	Feb	Mar	Apr	May	Jun	Jul	Aug	Sep	Oct	Nov	Dec
1	3.4	7.7	0.0	2.6	-	-	1.0	-	2.7	3.9	5.9	2.5
2	0.0	3.1	6.8	4.8	-	0.0	3.5	0.0	3.4	3.5	1.9	2.5
3	0.0	4.1	3.6	4.3	-	0.1	5.0	3.5	1.5	1.7	1.7	0.9
4	7.2	13.2	3.4	6.2	-	0.0	4.5	2.0	2.0	5.2	0.0	0.0
5	3.2	4.4	6.3	3.2	-	0.2	2.0	2.0	7.0	2.0	1.9	0.0
6	5.1	9.3	6.2	5.2	-	-	1.0	2.5	5.3	0.0	2.9	0.0
7	2.1	-	6.8	3.1	-	-	1.0	4.0	8.3	3.9	0.5	0.0
8	2.2	-	-	2.7	-	3.5	2.0	3.5	3.0	2.3	0.0	0.0
9	0.0	6.3	5.3	9.5	-	5.0	4.0	-	7.5	3.3	2.7	0.5
10	4.4	3.4	2.8	6.3	-	5.0	2.0	2.4	3.5	2.3	2.5	5.3
11	-	2.3	0.0	5.2	-	3.5	4.0	2.3	3.0	4.3	1.1	5.5
12	3.7	0.0	0.0	0.0	-	2.0	0.0	4.0	4.8	5.5	0.0	0.5
13	0.0	-	3.5	5.8	-	-	0.0	2.2	0.0	0.9	2.7	0.0
14	0.0	-	-	4.4	-	-	3.2	3.5	2.7	4.1	9.5	0.0
15	0.0	-	-	3.8	-	2.5	4.0	0.0	0.0	5.4	0.0	0.0
16	0.0	-	4.4	3.2	-	2.0	1.0	3.3	1.0	6.0	2.0	4.2
17	-	-	5.3	5.8	-	1.2	-	8.5	2.8	1.7	0.0	1.0
18	-	-	4.6	2.2	-	3.0	2.0	4.5	1.0	0.0	1.0	0.0
19	3.4	-	4.9	3.3	-	2.0	2.0	3.0	0.0	3.2	1.2	1.5
20	2.8	-	4.7	-	-	-	4.5	1.0	10.5	6.0	5.5	0.0
21	6.3	-	-	2.8	-	-	4.5	5.6	2.9	2.9	10.2	0.0
22	4.1	-	-	6.8	-	1.0	2.0	2.5	0.0	6.9	5.9	0.8
23	4.8	-	3.9	0.0	-	3.0	2.5	3.2	2.8	6.5	3.0	0.0
24	5.1	-	8.8	4.4	-	5.0	3.5	1.0	-	3.7	2.5	0.0
25	-	-	4.4	4.3	-	5.0	2.0	2.5	2.3	0.9	1.9	0.0
26	3.4	-	-	0.0	-	3.0	3.5	3.6	9.6	1.5	3.0	0.0
27	3.1	-	-	-	-	4.0	4.2	2.3	4.0	1.9	4.9	0.5
28	3.6	-	-	0.0	-	2.0	2.0	2.0	7.5	1.6	1.0	0.0
29	2.3	-	-	0.0	-	2.5	0.1	3.5	3.8	2.5	6.0	3.3
30	10.8	-	-	2.1	-	2.0	5.0	3.8	6.8	2.8	2.8	7.5
31	8.6	-	-	-	-	-	6.0	2.5	-	7.2	-	1.0
Avg	3.3	5.4	4.3	3.6	-	2.5	2.7	2.9	3.8	3.3	2.8	1.2
Min	0.0	0.0	0.0	0.0	-	1.0	0.0	0.0	0.0	0.0	0.0	0.0
Day	2+	12	1+	12+	-	22	12+	2+	13+	6+	4+	4+
Max	10.8	13.2	8.8	9.5	-	5.0	6.0	8.5	10.5	7.2	10.2	7.5
Day	30	4	24	9	-	9+	31	17	20	31	21	30
Std	2.8	3.8	2.3	2.4	-	1.6	1.6	1.6	2.9	2.0	2.6	2.0

4.24 Ferizaj - wind rose

Wind rose: 2015
 Station longitude: 21° 8' 13.31"

Station altitude: 578 m asl
 Station latitude: 42° 22' 32.45"



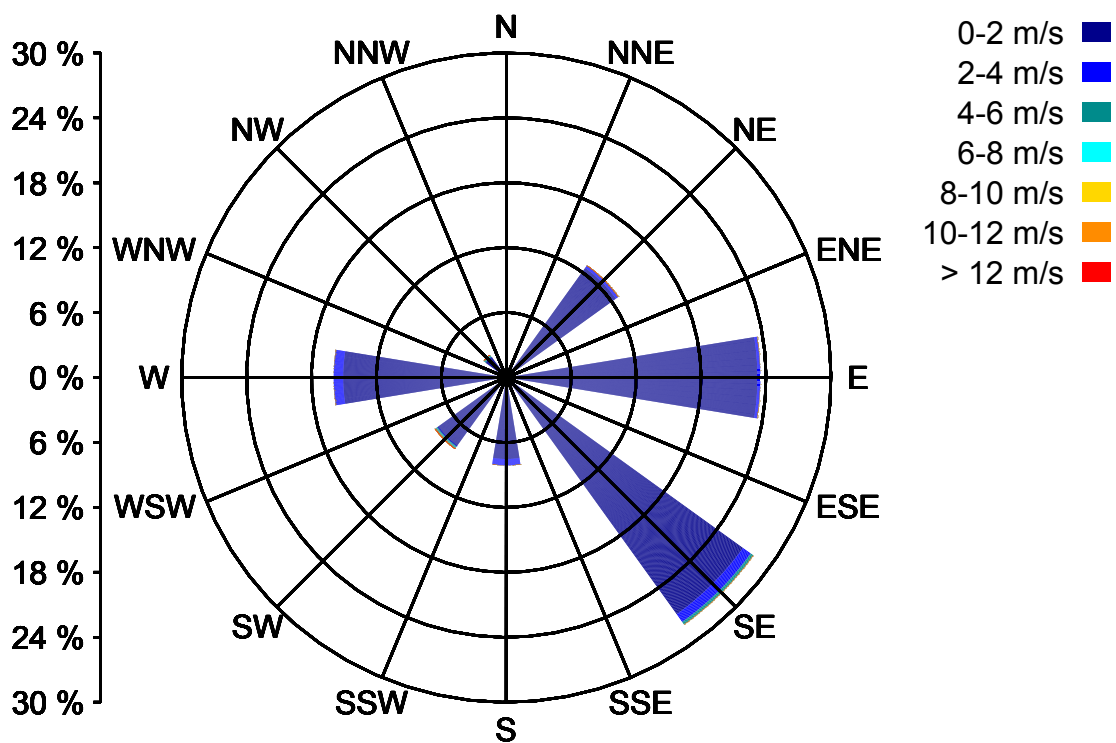
4.25 Peja - wind rose

Wind rose: 2015

Station altitude: 498 m asl

Station longitude: 20° 18' 18.30"

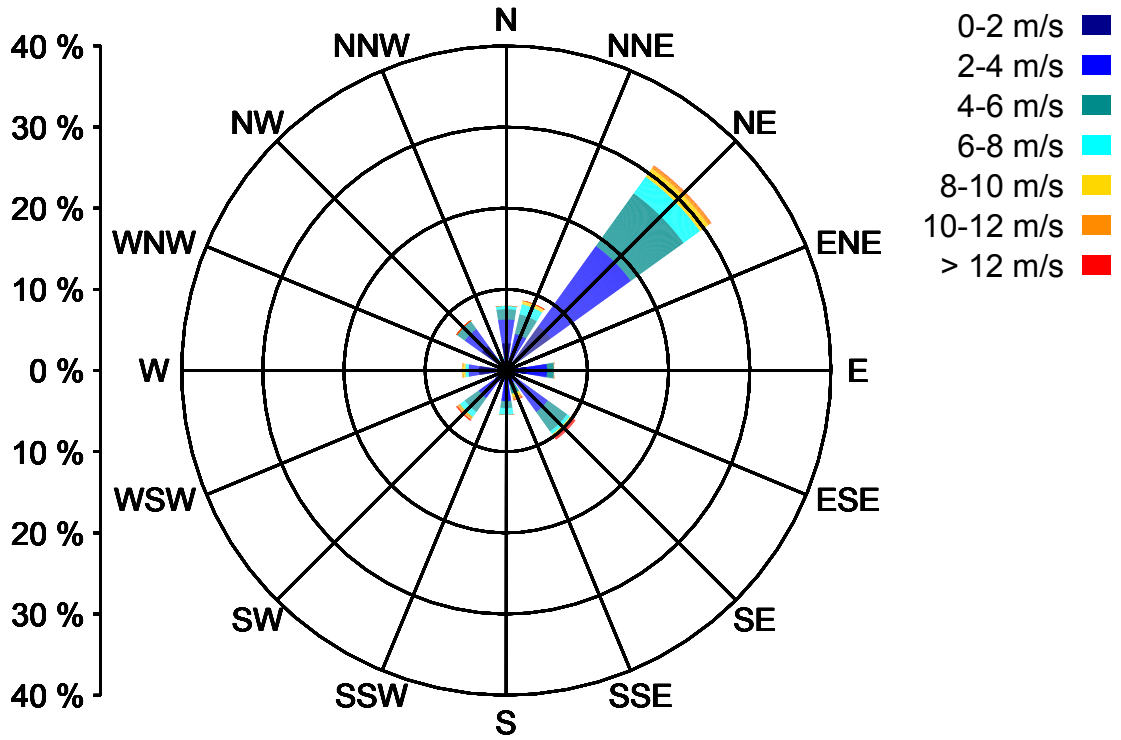
Station latitude: 42° 39' 56.30"



4.26 Pristina - wind rose

Wind rose: 2015
 Station longitude: 21° 8' 13.49"

Station altitude: 573 m asl
 Station latitude: 42° 38' 56.36"



4.27 Ferizaj - sunshine duration

Sunshine duration (h): 2015

Station altitude: 578 m asl

Station longitude: 21° 8' 13.31"

Station latitude: 42° 22' 32.45"

Day	Jan	Feb	Mar	Apr	May	Jun	Jul	Aug	Sep	Oct	Nov	Dec
1	4.5	2.4	2.4	0.0	12.0	8.5	3.1	12.5	12.0	5.5	5.5	2.0
2	0.0	1.5	6.2	10.5	0.0	8.4	2.2	11.2	12.0	4.5	5.5	3.5
3	3.1	5.1	2.4	6.1	10.3	9.0	6.5	7.5	12.0	5.1	8.5	5.5
4	2.4	1.0	7.5	4.5	9.0	7.0	6.4	11.5	12.0	3.1	8.1	3.2
5	4.1	1.2	0.0	0.0	10.5	7.2	6.5	8.2	10.2	4.2	8.3	0.0
6	1.0	0.0	0.0	0.0	10.3	8.0	11.3	7.0	6.1	0.0	8.2	0.0
7	3.4	0.0	0.0	0.0	4.2	8.2	11.5	6.5	3.5	0.0	8.3	0.0
8	0.1	0.0	0.0	2.5	12.0	8.3	13.1	8.0	4.5	0.0	8.2	0.0
9	0.0	0.0	0.0	0.3	4.4	7.5	13.2	11.3	2.4	0.0	6.5	0.0
10	3.4	0.0	0.0	11.0	7.1	4.2	5.5	12.0	2.5	2.5	7.5	0.0
11	6.2	0.1	0.0	11.1	2.0	7.2	13.0	12.0	4.5	0.1	8.1	0.0
12	2.2	7.0	0.0	5.1	12.3	8.5	12.3	11.2	8.3	2.5	8.0	7.2
13	5.5	7.2	0.0	11.2	11.4	9.0	8.0	11.2	8.5	3.5	4.5	7.3
14	4.0	7.1	0.2	0.5	13.0	9.0	8.2	10.2	8.3	3.2	5.5	6.5
15	5.2	7.2	5.5	11.2	7.2	9.4	11.4	11.3	9.2	0.3	6.2	4.3
16	5.1	7.0	10.1	13.0	5.4	6.2	13.0	10.2	10.2	1.1	6.2	0.0
17	6.1	9.0	7.2	10.5	7.4	5.3	13.0	8.2	11.1	3.2	6.1	0.0
18	1.2	9.2	3.1	8.5	8.3	0.0	13.0	9.5	11.2	3.1	6.2	0.0
19	1.4	9.5	2.5	5.1	6.2	3.2	13.0	9.2	4.2	0.0	6.2	0.0
20	1.3	9.2	10.2	12.5	4.3	1.0	10.0	4.5	0.0	1.5	7.5	3.1
21	5.5	7.2	11.0	12.0	7.0	1.3	13.0	6.5	1.1	0.0	1.5	0.1
22	5.3	0.0	3.0	12.1	4.5	7.2	13.0	1.2	4.5	0.0	0.0	0.1
23	0.0	5.2	1.5	11.5	5.0	8.5	12.0	5.3	2.5	0.4	3.3	0.0
24	0.0	4.3	8.2	5.3	1.2	8.2	12.4	8.5	1.0	3.1	0.0	2.0
25	0.0	2.5	1.4	6.0	6.5	4.2	10.5	9.5	0.3	5.2	0.0	1.0
26	0.0	4.2	9.1	7.5	4.0	3.2	11.4	11.3	0.0	4.5	0.0	0.0
27	0.0	0.0	0.1	5.2	3.5	2.5	12.0	10.5	0.0	4.4	0.3	0.0
28	0.0	0.0	0.0	5.0	0.0	0.0	11.5	12.5	0.0	4.5	0.3	2.0
29	0.0	0.0	0.0	1.2	8.0	2.1	12.4	12.0	0.1	4.4	0.2	3.2
30	2.3		2.2	11.4	8.2	1.1	12.5	13.0	2.5	3.3	4.5	2.0
31	2.5		9.1		9.1		7.2	13.0		5.1		5.5
Σ (1943.5)	75.8	107.2	102.8	200.8	214.3	173.4	322.1	296.5	164.7	78.4	149.2	58.5
Min	0.0	0.0	0.0	0.0	0.0	0.0	2.2	1.2	0.0	0.0	0.0	0.0
Day	2+	6+	5+	1+	2+	18+	2	22	20+	6+	22+	5+
Max	6.2	9.5	11.0	13.0	13.0	9.4	13.2	13.0	12.0	5.5	8.5	7.3
Day	11	19	21	16	14	15	9	30+	1+	1	3	13
Std	2.2	3.6	3.8	4.6	3.6	3.1	3.2	2.8	4.5	2.0	3.2	2.4

4.28 Pristina - sunshine duration

Sunshine duration (h): 2015

Station altitude: 573 m asl

Station longitude: 21° 8' 13.49"

Station latitude: 42° 38' 56.36"

Day	Jan	Feb	Mar	Apr	May	Jun	Jul	Aug	Sep	Oct	Nov	Dec
1	8.1	4.3	3.3	-	-	-	-	-	11.5	6.5	9.9	1.6
2	2.7	2.6	6.0	-	-	13.0	-	12.0	11.0	8.8	8.8	3.9
3	0.0	5.9	6.8	-	-	9.5	-	6.3	11.0	10.1	8.8	7.9
4	-	0.6	8.0	-	-	10.5	8.8	7.0	11.7	7.7	8.7	3.3
5	1.3	2.0	0.0	-	-	12.0	11.3	12.8	7.8	5.5	8.3	0.0
6	3.2	0.0	0.0	-	-	-	12.0	8.5	8.8	8.0	8.5	0.0
7	4.6	-	0.0	-	-	-	9.3	12.7	8.3	0.0	8.1	0.2
8	0.0	-	0.2	-	-	9.5	11.0	11.5	9.0	0.0	2.5	0.0
9	0.0	5.7	1.0	-	-	12.0	10.5	-	5.8	4.7	9.1	0.0
10	-	0.2	0.0	-	-	9.0	6.0	10.0	0.5	0.0	3.6	0.0
11	-	3.1	3.0	-	-	10.5	12.8	12.5	3.8	1.5	7.7	0.0
12	4.4	8.8	0.1	-	-	12.0	12.7	9.3	11.3	0.0	8.8	7.6
13	6.4	9.1	1.2	-	-	-	11.0	12.0	10.8	7.0	8.8	6.1
14	5.0	-	-	-	-	-	9.5	10.5	10.8	6.2	8.5	5.2
15	6.4	-	-	-	-	11.5	13.7	9.0	9.3	4.0	5.8	4.1
16	6.7	8.4	10.0	-	-	8.5	13.5	8.5	11.0	3.0	5.6	0.0
17	-	4.8	9.1	-	-	7.0	-	7.5	10.7	3.3	8.1	0.2
18	-	9.6	5.9	-	-	1.5	10.0	11.5	10.5	6.4	4.5	0.0
19	-	8.8	4.0	-	-	-	11.3	9.0	11.0	6.4	7.8	0.0
20	2.1	9.0	10.2	-	-	-	8.5	6.7	6.8	0.0	8.0	1.1
21	5.8	-	-	-	-	-	11.5	9.0	0.1	7.3	0.0	1.1
22	7.4	-	-	-	-	8.5	10.5	5.5	2.0	0.0	0.0	3.0
23	0.0	6.8	0.4	-	-	11.5	10.7	7.0	10.0	0.0	5.3	3.5
24	0.0	5.0	7.4	-	-	7.0	13.7	12.5	3.5	3.1	0.0	3.7
25	-	0.5	-	-	-	8.6	9.5	8.1	2.1	5.7	0.0	3.8
26	0.0	5.8	-	-	-	0.1	9.0	11.0	3.5	7.7	0.0	1.5
27	0.0	0.3	-	-	-	3.0	9.5	12.1	0.0	4.2	0.0	1.2
28	-	1.7	-	-	-	0.6	11.3	12.6	0.0	6.2	1.1	4.0
29	2.2	-	-	-	-	3.6	13.3	12.3	0.0	5.3	5.4	5.9
30	0.0	-	-	-	-	-	13.0	12.5	4.5	9.5	8.7	1.3
31	-	-	-	-	-	-	7.5	11.0	-	9.8	-	8.0
Σ (1601.1)	66.3	103.0	76.6	-	-	169.4	291.4	290.9	207.1	147.9	170.4	78.2
Min	0.0	0.0	0.0	-	-	0.1	6.0	5.5	0.0	0.0	0.0	0.0
Day	3+	6	5+	-	-	26	10	22	27+	7+	21+	5+
Max	8.1	9.6	10.2	-	-	13.0	13.7	12.8	11.7	10.1	9.9	8.0
Day	1	18	20	-	-	2	15+	5	4	3	1	31
Std	2.9	3.4	3.8	-	-	4.0	2.0	2.3	4.3	3.3	3.6	2.6

4.29 Ferizaj - cloud cover

Cloud cover (0-10): 2015

Station longitude: 21° 8' 13.31"

Station altitude: 578 m asl

Station latitude: 42° 22' 32.45"

Day	Jan	Feb	Mar	Apr	May	Jun	Jul	Aug	Sep	Oct	Nov	Dec
1	7.0	8.7	8.7	10.0	5.0	2.3	8.7	4.0	1.3	8.0	0.0	5.7
2	7.3	8.7	8.7	2.0	7.3	3.7	6.0	1.3	0.0	5.3	0.0	8.0
3	5.0	3.7	8.0	6.0	6.7	1.3	5.0	4.7	2.0	2.7	4.7	2.0
4	7.3	10.0	2.0	9.0	6.7	5.0	5.0	7.7	2.0	7.3	2.0	3.3
5	9.7	8.3	10.0	9.7	4.3	6.0	2.0	7.3	3.3	5.0	2.0	10.0
6	8.7	10.0	10.0	10.0	3.0	4.7	1.3	5.7	6.3	6.7	0.0	10.0
7	7.3	10.0	10.0	10.0	8.0	1.3	0.7	6.0	4.0	10.0	0.0	10.0
8	8.7	10.0	10.0	10.0	6.7	5.3	0.0	7.3	4.7	10.0	8.0	10.0
9	9.3	10.0	10.0	10.0	8.3	4.7	2.0	0.7	10.0	10.0	2.7	10.0
10	8.7	7.3	10.0	0.0	7.7	7.7	6.0	2.7	10.0	10.0	6.3	10.0
11	3.0	5.0	8.7	1.3	8.7	6.7	0.0	2.0	8.7	7.0	3.7	10.0
12	6.7	0.0	10.0	9.3	7.7	2.7	0.7	4.7	3.0	10.0	0.0	3.0
13	2.0	0.0	8.7	5.3	5.0	2.3	5.7	2.0	2.0	8.7	0.0	0.0
14	1.3	0.0	6.7	9.3	3.3	4.7	6.0	2.0	0.3	7.3	5.3	2.7
15	3.3	0.0	2.3	5.3	7.0	1.3	2.0	5.3	2.0	7.7	0.0	0.0
16	2.0	0.0	2.0	0.7	7.7	7.7	4.3	5.3	1.3	8.3	5.3	10.0
17	0.0	0.0	7.0	6.0	5.3	8.7	1.3	4.7	0.0	6.7	2.0	10.0
18	5.3	0.0	3.3	5.3	7.7	10.0	0.0	4.3	1.3	6.3	7.7	10.0
19	4.0	1.3	9.3	8.7	6.7	7.3	1.3	4.0	1.3	8.3	0.0	10.0
20	4.0	0.0	3.3	1.3	4.3	10.0	6.7	7.7	6.7	10.0	4.7	7.0
21	3.7	6.3	0.0	4.3	7.3	9.3	1.3	5.3	10.0	8.7	10.0	10.0
22	8.7	10.0	9.3	5.3	7.0	7.0	1.3	8.7	8.7	10.0	10.0	3.3
23	8.3	7.0	8.7	3.0	7.3	4.7	2.0	4.7	5.7	10.0	8.7	4.7
24	10.0	8.0	7.0	7.3	9.7	7.3	2.0	2.0	7.7	8.0	10.0	4.7
25	9.3	8.0	8.7	6.7	7.0	6.7	4.7	6.0	9.0	4.7	10.0	3.3
26	7.7	5.7	6.7	6.7	7.3	8.7	4.0	2.7	9.3	6.0	10.0	10.0
27	10.0	10.0	10.0	7.7	7.3	10.0	4.0	1.3	10.0	3.3	10.0	10.0
28	10.0	10.0	10.0	8.0	10.0	10.0	3.3	0.7	10.0	3.3	9.3	3.3
29	9.3		10.0	10.0	5.7	8.0	1.3	1.3	10.0	4.0	7.3	0.0
30	7.3		7.7	7.7	1.3	10.0	2.0	0.0	9.3	4.0	5.3	10.0
31	6.0		5.0		4.0		6.0	1.3		4.7		0.7
Avg	6.5	5.6	7.5	6.5	6.5	6.2	3.1	4.0	5.3	7.2	4.8	6.5
Min	0.0	0.0	0.0	0.0	1.3	1.3	0.0	0.0	0.0	2.7	0.0	0.0
Day	17	12+	21	10	30	3+	8+	30	2+	3	1+	13+
Max	10.0	10.0	10.0	10.0	10.0	10.0	8.7	8.7	10.0	10.0	10.0	10.0
Day	24+	4+	5+	1+	28	18+	1	22	9+	7+	21+	5+
Std	2.9	4.2	3.0	3.2	1.9	2.9	2.3	2.4	3.8	2.4	3.9	3.8

4.30 Pristina - cloud cover

Cloud cover (0-10): 2015

Station altitude: 573 m asl

Station longitude: 21° 8' 13.49"

Station latitude: 42° 38' 56.36"

Day	Jan	Feb	Mar	Apr	May	Jun	Jul	Aug	Sep	Oct	Nov	Dec
1	0.0	7.3	8.0	4.7	-	-	7.0	-	0.0	8.7	0.3	6.0
2	6.7	7.7	8.3	5.3	-	-	3.0	3.7	0.7	3.0	0.0	8.0
3	9.0	5.3	6.0	5.7	-	-	3.3	8.3	1.0	1.7	1.3	0.0
4	9.0	9.7	5.0	7.7	-	-	3.7	9.0	2.0	7.7	0.0	-
5	7.7	8.0	10.0	7.7	-	-	3.3	1.3	4.0	6.7	0.0	-
6	8.7	10.0	10.0	8.7	-	-	4.7	3.0	6.7	6.7	0.0	-
7	3.7	-	10.0	8.7	-	-	0.7	2.7	7.3	10.0	0.0	-
8	9.7	-	9.0	7.7	-	-	1.7	6.7	6.7	10.0	6.0	-
9	9.0	6.3	9.7	0.7	-	-	4.7	-	9.0	9.0	0.7	-
10	-	9.3	10.0	-	-	-	7.0	4.7	10.0	9.7	4.7	10.0
11	-	6.3	9.7	-	-	-	1.7	2.0	9.0	9.7	2.7	10.0
12	7.3	0.0	9.7	-	-	-	2.0	5.7	2.7	9.7	0.0	0.3
13	1.3	0.0	10.0	-	-	-	4.7	3.0	0.3	5.0	0.0	0.3
14	0.7	-	-	-	-	-	5.3	7.3	1.7	5.0	3.7	0.7
15	2.7	-	-	-	-	-	1.3	4.0	2.3	7.0	4.0	-
16	2.0	0.7	3.0	-	-	-	1.7	7.3	0.3	9.7	3.3	-
17	-	4.7	7.3	-	-	-	-	6.7	1.7	7.0	0.3	9.7
18	-	0.0	4.7	-	-	-	2.0	3.0	0.3	5.3	3.7	-
19	7.3	1.7	5.3	-	-	-	1.7	5.7	0.0	8.3	0.0	10.0
20	6.0	0.7	3.0	-	-	-	4.3	7.0	6.0	10.0	1.3	9.7
21	6.3	-	-	-	-	-	0.7	4.7	10.0	8.0	7.0	-
22	7.0	-	-	-	-	4.0	2.0	6.0	6.7	10.0	8.7	-
23	8.7	-	9.3	-	-	1.7	3.3	4.0	3.3	9.7	6.3	-
24	9.0	6.7	5.3	-	-	6.7	1.7	1.3	-	6.3	10.0	-
25	-	9.3	-	-	-	9.0	5.0	6.7	9.0	-	10.0	-
26	9.7	6.7	-	-	-	10.0	5.7	2.7	9.7	-	10.0	-
27	10.0	9.0	-	-	-	9.3	6.0	1.7	10.0	-	10.0	-
28	10.0	7.3	-	-	-	9.0	4.7	0.3	10.0	-	9.7	-
29	7.3	-	-	-	-	8.7	0.3	0.3	10.0	-	5.3	-
30	9.3	-	-	-	-	9.3	2.0	0.0	9.3	3.0	3.3	9.3
31	9.7	-	-	-	-	-	7.0	1.3	-	2.3	-	-
Avg	6.8	5.6	7.7	6.3	-	7.5	3.4	4.1	5.2	7.3	3.7	6.2
Min	0.0	0.0	3.0	0.7	-	1.7	0.3	0.0	0.0	1.7	0.0	0.0
Day	1	12+	16+	9	-	23	29	30	1+	3	2+	3
Max	10.0	10.0	10.0	8.7	-	10.0	7.0	9.0	10.0	10.0	10.0	10.0
Day	27+	6	5+	6+	-	26	1+	4	10+	7+	24+	10+
Std	3.1	3.6	2.5	2.6	-	2.9	2.0	2.6	3.9	2.6	3.7	4.5

4.31 Ferizaj - visibility

Visibility (km): 2015

Station longitude: 21° 8' 13.31"

Station altitude: 578 m asl

Station latitude: 42° 22' 32.45"

Day	Jan	Feb	Mar	Apr	May	Jun	Jul	Aug	Sep	Oct	Nov	Dec
1	6.0	8.7	9.3	6.0	10.0	10.0	9.3	10.0	10.0	9.3	10.0	10.0
2	4.7	9.3	10.0	10.0	10.0	10.0	10.0	10.0	10.0	7.0	6.0	7.3
3	8.7	9.3	10.0	12.0	10.0	10.0	10.0	10.0	10.0	8.7	8.0	8.0
4	7.0	10.0	10.0	10.0	10.0	13.3	10.0	10.0	10.0	7.3	9.0	1.4
5	4.3	10.0	5.0	6.7	10.0	9.0	10.0	10.0	10.0	8.7	8.3	0.4
6	9.3	9.3	5.7	1.3	10.0	8.7	10.0	13.3	10.0	8.7	8.0	0.1
7	8.7	10.0	5.0	2.7	10.0	10.0	10.0	10.0	10.0	6.3	8.3	0.1
8	7.7	4.7	3.7	9.3	10.0	10.0	10.0	10.0	10.0	7.3	8.3	0.1
9	9.3	10.0	6.0	9.3	10.0	10.0	10.0	13.3	8.3	7.0	7.0	2.3
10	10.0	7.3	3.0	13.3	9.3	7.7	10.0	10.0	10.0	7.0	9.3	6.7
11	6.8	8.7	4.7	9.7	10.0	8.3	10.0	13.3	10.0	6.3	8.7	7.7
12	8.7	7.3	7.7	10.0	10.0	10.0	10.0	13.3	10.0	9.3	9.3	9.3
13	7.7	8.7	9.3	13.3	10.0	13.3	10.0	10.0	10.0	8.7	8.7	8.7
14	1.5	9.0	7.7	10.0	10.0	10.0	10.0	10.0	10.0	7.3	5.7	7.0
15	7.0	9.3	8.0	10.0	10.0	10.0	10.0	10.0	10.0	8.7	6.3	2.0
16	8.0	8.7	8.7	13.3	10.0	10.0	10.0	10.0	10.0	9.3	6.7	1.4
17	6.7	7.7	7.0	10.0	10.0	9.3	10.0	10.0	10.0	10.0	8.3	5.0
18	8.3	9.3	8.7	10.0	10.0	7.3	10.0	10.0	10.0	9.3	7.0	2.3
19	8.3	10.0	8.0	10.0	10.0	9.3	10.0	10.0	10.0	9.3	7.3	6.0
20	10.0	8.7	13.3	10.0	10.0	13.3	10.0	10.0	10.0	7.0	8.3	5.7
21	9.0	10.0	10.0	13.3	10.0	9.0	10.0	10.0	8.0	10.0	9.3	4.8
22	10.0	10.0	9.3	10.0	10.0	10.0	10.0	10.0	10.0	8.0	6.4	2.1
23	10.0	10.0	10.0	10.0	10.0	13.3	10.0	10.0	6.7	10.0	6.7	5.4
24	10.0	6.8	9.3	10.0	7.7	9.3	10.0	13.3	8.0	8.3	3.7	5.4
25	10.0	10.0	9.3	10.0	10.0	10.0	10.0	10.0	9.3	7.7	1.7	1.2
26	7.0	6.7	10.0	13.3	10.0	9.7	10.0	10.0	9.3	7.0	1.7	0.2
27	5.7	10.0	6.0	10.0	10.0	10.0	10.0	10.0	8.0	5.3	0.7	0.4
28	7.7	8.7	4.0	13.3	10.0	10.0	10.0	10.0	7.7	5.7	4.4	3.4
29	5.0		8.0	9.3	10.0	9.3	10.0	13.3	9.0	9.0	7.3	6.3
30	7.3		9.3	10.0	10.0	8.7	10.0	10.0	10.0	10.0	5.3	8.0
31	10.0		13.3		10.0		10.0	10.0		10.0		10.0
Avg	7.8	8.9	8.0	9.9	9.9	10.0	10.0	10.6	9.5	8.2	6.9	4.5
Min	1.5	4.7	3.0	1.3	7.7	7.3	9.3	10.0	6.7	5.3	0.7	0.1
Day	14	8	10	6	24	18	1	1+	23	27	27	6+
Max	10.0	10.0	13.3	13.3	10.0	13.3	10.0	13.3	10.0	10.0	10.0	10.0
Day	10+	4+	20+	10+	1+	4+	2+	6+	1+	17+	1	1+
Std	2.0	1.3	2.6	2.8	0.4	1.5	0.1	1.3	0.9	1.4	2.4	3.3

4.32 Peja - visibility

Visibility (km): 2015

Station longitude: 20° 18' 18.30"

Station altitude: 498 m asl

Station latitude: 42° 39' 56.30"

Day	Jan	Feb	Mar	Apr	May	Jun	Jul	Aug	Sep	Oct	Nov	Dec
1	13.3	-	11.7	3.7	13.3	13.3	15.0	15.0	15.0	5.3	13.3	10.3
2	7.0	1.7	13.3	8.7	13.3	15.0	15.0	15.0	15.0	7.0	15.0	11.7
3	7.0	5.7	5.3	4.0	13.3	13.3	15.0	15.0	15.0	10.3	15.0	13.3
4	15.0	0.4	1.3	13.3	15.0	13.3	15.0	15.0	15.0	15.0	15.0	10.3
5	8.7	2.3	1.0	1.7	13.3	11.7	15.0	15.0	15.0	10.3	13.3	10.3
6	15.0	1.0	1.0	6.7	13.3	11.7	15.0	15.0	8.7	15.0	13.3	16.8
7	13.3	1.0	3.0	11.7	13.3	13.3	15.0	15.0	10.3	2.7	13.3	16.8
8	13.3	1.0	2.3	4.0	15.0	10.0	15.0	15.0	11.7	1.3	15.0	0.2
9	7.0	13.3	5.3	8.7	15.0	15.0	15.0	15.0	8.7	2.7	13.3	0.1
10	5.3	15.0	7.0	15.0	13.3	15.0	15.0	15.0	1.3	3.7	13.3	0.4
11	15.0	15.0	10.0	13.3	15.0	11.7	15.0	15.0	4.0	1.3	13.3	1.2
12	7.0	15.0	13.3	11.7	15.0	13.3	15.0	15.0	13.3	2.7	13.3	10.3
13	15.0	15.0	10.3	11.7	15.0	13.3	15.0	15.0	13.3	10.3	13.3	10.3
14	13.3	15.0	10.0	11.7	13.3	11.7	11.7	15.0	15.0	10.3	13.3	10.3
15	5.7	15.0	15.0	15.0	15.0	11.7	15.0	15.0	15.0	7.0	13.3	10.3
16	11.7	15.0	15.0	15.0	15.0	11.0	15.0	15.0	13.3	2.3	13.3	0.4
17	8.7	15.0	15.0	13.3	15.0	3.0	18.3	15.0	10.3	8.7	15.0	10.0
18	2.3	15.0	15.0	7.0	15.0	8.3	21.7	15.0	13.3	10.3	15.0	0.4
19	7.0	11.7	2.3	11.7	15.0	4.0	25.0	15.0	15.0	13.3	15.0	17.0
20	4.0	10.3	8.3	10.0	15.0	5.0	15.0	15.0	11.7	1.0	13.3	0.7
21	7.0	10.0	5.3	8.7	11.7	2.0	15.0	15.0	4.7	7.0	2.3	0.5
22	10.3	11.7	11.7	10.0	13.3	6.7	-	8.3	5.3	3.7	1.7	0.4
23	3.7	13.3	5.0	13.3	15.0	10.0	15.0	10.0	7.0	4.0	7.0	0.4
24	2.3	3.7	11.7	11.7	4.0	9.0	15.0	13.3	10.0	13.3	1.7	0.1
25	5.3	2.3	15.0	13.3	15.0	11.7	15.0	15.0	13.3	13.3	1.3	16.7
26	2.3	4.0	11.7	13.3	11.7	11.7	15.0	13.3	4.0	15.0	1.7	50.0
27	1.0	3.7	8.3	11.7	13.3	10.0	15.0	15.0	1.3	15.0	0.8	50.0
28	2.3	10.3	2.3	15.0	13.3	13.3	15.0	15.0	3.7	4.0	1.7	50.0
29	1.0		11.7	13.3	11.7	15.0	15.0	15.0	1.7	7.0	10.0	50.0
30	2.3		13.3	8.7	13.3	11.7	15.0	15.0	2.7	13.3	7.0	10.3
31	1.0		8.7		11.7		15.0	15.0		10.3		10.3
Avg	7.5	9.0	8.7	10.6	13.6	10.9	15.6	14.5	9.8	8.0	10.5	12.9
Min	1.0	0.4	1.0	1.7	4.0	2.0	11.7	8.3	1.3	1.0	0.8	0.1
Day	27+	4	5+	5	24	21	14	22	10+	20	27	24
Max	15.0	15.0	15.0	15.0	15.0	15.0	25.0	15.0	15.0	15.0	15.0	50.0
Day	4+	10+	15+	10+	4+	2+	19	1+	1+	4+	2+	26+
Std	4.8	5.8	4.8	3.7	2.1	3.6	2.3	1.5	4.9	4.8	5.3	15.7

4.33 Ferizaj - snow cover

Snow cover (cm): 2015

Station longitude: 21° 8' 13.31"

Station altitude: 578 m asl

Station latitude: 42° 22' 32.45"

Day	Jan	Feb	Mar	Apr	May	Jun	Jul	Aug	Sep	Oct	Nov	Dec
1	12	7	0	0	0	0	0	0	0	0	0	0
2	0	0	0	0	0	0	0	0	0	0	0	0
3	0	0	0	0	0	0	0	0	0	0	0	0
4	0	0	0	0	0	0	0	0	0	0	0	0
5	9	0	0	0	0	0	0	0	0	0	0	0
6	0	0	17	0	0	0	0	0	0	0	0	0
7	13	3	32	3	0	0	0	0	0	0	0	0
8	0	0	6	0	0	0	0	0	0	0	0	0
9	0	3	0	0	0	0	0	0	0	0	0	0
10	0	0	0	0	0	0	0	0	0	0	0	0
11	0	0	14	0	0	0	0	0	0	0	0	0
12	24	0	0	0	0	0	0	0	0	0	0	0
13	0	0	0	0	0	0	0	0	0	0	0	0
14	0	0	0	0	0	0	0	0	0	0	0	0
15	0	0	0	0	0	0	0	0	0	0	0	0
16	9	0	0	0	0	0	0	0	0	0	0	0
17	0	0	0	0	0	0	0	0	0	0	0	0
18	0	0	0	0	0	0	0	0	0	0	0	0
19	0	0	0	0	0	0	0	0	0	0	0	0
20	0	0	0	0	0	0	0	0	0	0	0	0
21	0	0	0	0	0	0	0	0	0	0	0	0
22	0	0	0	0	0	0	0	0	0	0	0	0
23	0	0	0	0	0	0	0	0	0	0	0	0
24	0	0	0	0	0	0	0	0	0	0	0	0
25	0	0	0	0	0	0	0	0	0	0	0	0
26	0	0	0	0	0	0	0	0	0	0	0	0
27	0	0	0	0	0	0	0	0	0	0	13	0
28	0	0	0	0	0	0	0	0	0	0	10	0
29	0	0	0	0	0	0	0	0	0	0	0	0
30	0	0	0	0	0	0	0	0	0	0	0	0
31	0	0	0	0	0	0	0	0	0	0	0	0
Avg	2	0	2	0	0	0	0	0	0	0	1	0
Max	24	7	32	3	0	0	0	0	0	0	13	0
Day	12	1	7	7	-	-	-	-	-	-	27	-

4.34 Ferizaj - new snow

New snow (cm): 2015

Station altitude: 578 m asl

Station longitude: 21° 8' 13.31"

Station latitude: 42° 22' 32.45"

Day	Jan	Feb	Mar	Apr	May	Jun	Jul	Aug	Sep	Oct	Nov	Dec
1	1	0	0	0	0	0	0	0	0	0	0	0
2	12	0	0	0	0	0	0	0	0	0	0	0
3	0	0	0	0	0	0	0	0	0	0	0	0
4	0	0	0	0	0	0	0	0	0	0	0	0
5	1	0	0	0	0	0	0	0	0	0	0	0
6	0	0	17	0	0	0	0	0	0	0	0	0
7	4	0	15	0	0	0	0	0	0	0	0	0
8	0	0	6	0	0	0	0	0	0	0	0	0
9	0	3	0	0	0	0	0	0	0	0	0	0
10	0	0	0	0	0	0	0	0	0	0	0	0
11	0	0	0	0	0	0	0	0	0	0	0	0
12	24	0	0	0	0	0	0	0	0	0	0	0
13	0	0	0	0	0	0	0	0	0	0	0	0
14	0	0	0	0	0	0	0	0	0	0	0	0
15	0	0	0	0	0	0	0	0	0	0	0	0
16	0	0	0	0	0	0	0	0	0	0	0	0
17	0	0	0	0	0	0	0	0	0	0	0	0
18	0	0	0	0	0	0	0	0	0	0	0	0
19	0	0	0	0	0	0	0	0	0	0	0	0
20	0	0	0	0	0	0	0	0	0	0	0	0
21	0	0	0	0	0	0	0	0	0	0	0	0
22	0	0	0	0	0	0	0	0	0	0	0	0
23	0	0	0	0	0	0	0	0	0	0	0	0
24	0	0	0	0	0	0	0	0	0	0	0	0
25	0	0	0	0	0	0	0	0	0	0	0	0
26	0	0	0	0	0	0	0	0	0	0	0	0
27	0	0	0	0	0	0	0	0	0	0	13	0
28	0	0	0	0	0	0	0	0	0	0	10	0
29	0	0	0	0	0	0	0	0	0	0	0	0
30	0	0	0	0	0	0	0	0	0	0	0	0
31	0	0	0	0	0	0	0	0	0	0	0	0
Avg	1	0	1	0	0	0	0	0	0	0	1	0
Max	24	3	17	0	0	0	0	0	0	0	13	0
Day	12	9	6	-	-	-	-	-	-	-	27	-

4.35 Ferizaj - max. air temperature

Max. air temperature (°C): 2015

Station altitude: 578 m asl

Station longitude: 21° 8' 13.31"

Station latitude: 42° 22' 32.45"

Day	Jan	Feb	Mar	Apr	May	Jun	Jul	Aug	Sep	Oct	Nov	Dec
1	-5.4	9.6	12.0	7.8	22.2	25.6	23.8	30.6	34.4	17.4	12.2	8.8
2	-2.4	6.2	14.0	11.6	16.6	26.4	26.4	34.4	34.0	18.8	13.8	11.8
3	3.8	6.0	10.4	9.6	23.8	27.2	27.0	32.2	33.4	22.0	15.6	13.0
4	3.8	5.0	12.2	9.4	25.4	27.4	27.8	29.8	32.6	24.8	17.0	9.8
5	-1.0	10.6	6.0	5.4	28.6	24.4	28.6	32.4	34.2	22.8	15.8	5.4
6	-2.4	10.0	1.8	3.8	30.8	25.4	30.8	30.6	29.4	22.0	14.6	3.5
7	-2.6	2.5	1.6	4.8	22.8	26.0	32.4	31.8	23.2	15.4	14.4	3.5
8	-3.8	0.0	1.8	7.0	23.4	25.4	33.8	30.8	21.0	15.6	16.2	3.4
9	-0.6	-1.4	4.6	8.6	22.4	25.6	28.0	30.6	20.8	15.9	19.2	3.5
10	11.8	-1.4	1.6	15.6	20.2	26.4	21.8	32.0	16.4	14.8	18.8	2.2
11	12.6	0.6	5.0	20.0	14.8	25.0	26.0	32.4	21.4	19.0	20.2	2.2
12	2.0	2.0	4.4	19.4	20.6	28.8	29.4	32.6	23.2	15.8	20.4	6.4
13	2.9	5.5	5.5	20.4	24.6	30.4	31.0	33.0	25.0	17.0	19.6	8.0
14	-3.2	9.4	7.2	14.0	25.4	31.0	27.4	32.4	27.0	19.0	16.5	6.0
15	6.8	10.4	10.4	17.6	24.4	30.2	29.6	33.4	29.4	17.8	12.6	1.8
16	4.8	9.2	12.8	23.0	27.8	27.8	32.0	32.6	31.0	15.6	17.4	2.4
17	6.6	4.2	12.2	22.0	24.4	21.4	33.8	26.8	34.0	17.4	18.2	1.8
18	5.0	1.6	11.0	20.4	24.0	15.4	34.0	28.4	36.2	19.0	16.6	0.0
19	9.4	5.2	8.6	9.8	26.6	24.0	34.2	30.4	34.4	21.4	17.4	3.4
20	11.0	10.4	6.8	14.6	27.0	19.4	34.8	27.4	27.4	14.6	17.8	6.8
21	12.6	11.2	14.0	15.0	26.4	19.6	33.2	24.0	16.4	15.4	16.2	4.8
22	11.4	5.6	11.4	17.4	20.4	20.8	33.6	21.6	19.6	7.0	16.4	3.4
23	9.6	11.4	10.8	21.0	22.4	25.4	33.4	25.0	25.4	8.4	11.4	2.4
24	6.2	14.0	14.0	18.2	19.5	25.5	32.8	28.4	24.6	11.8	5.5	4.6
25	4.4	11.8	8.4	19.0	20.0	20.4	32.6	30.8	18.0	12.8	4.2	4.4
26	1.5	12.0	14.4	21.8	21.4	19.8	31.4	30.4	18.4	15.8	3.8	1.6
27	1.6	9.4	10.6	20.6	16.2	21.0	32.8	31.2	14.4	14.2	1.4	3.7
28	1.4	10.2	7.4	19.2	13.8	21.8	30.8	32.6	12.8	15.2	1.7	5.4
29	8.4		8.4	13.6	18.0	23.8	34.4	34.0	12.6	14.6	4.6	9.0
30	8.4		11.2	19.8	24.0	21.0	34.2	32.6	14.6	14.0	7.4	2.2
31	8.8		15.6		25.8		30.6	33.0		14.0		-2.2
Avg	4.3	6.8	8.9	15.0	22.7	24.4	30.7	30.6	24.8	16.4	13.6	4.6
Min	-5.4	-1.4	1.6	3.8	13.8	15.4	21.8	21.6	12.6	7.0	1.4	-2.2
Day	1	9+	7+	6	28	18	10	22	29	22	27	31
Max	12.6	14.0	15.6	23.0	30.8	31.0	34.8	34.4	36.2	24.8	20.4	13.0
Day	11+	24	31	16	6	14	20	2	18	4	12	3
Std	5.3	4.5	4.2	5.8	4.0	3.7	3.4	3.0	7.4	3.9	5.8	3.4

4.36 Peja - max. air temperature

Max. air temperature (°C): 2015

Station altitude: 498 m asl

Station longitude: 20° 18' 18.30"

Station latitude: 42° 39' 56.30"

Day	Jan	Feb	Mar	Apr	May	Jun	Jul	Aug	Sep	Oct	Nov	Dec
1	-6.8	-	12.4	7.8	19.1	26.1	25.9	27.8	33.2	18.2	13.1	10.2
2	-4.3	5.8	10.6	11.2	18.5	27.9	27.1	32.4	34.1	18.8	13.8	12.5
3	-6.2	5.3	8.8	10.6	20.2	29.5	28.2	29.8	32.1	20.5	14.1	13.6
4	-5.2	2.8	7.6	9.3	25.8	27.6	28.7	28.3	33.6	23.4	14.2	11.3
5	-1.3	5.8	8.6	6.2	29.6	24.6	29.4	31.6	31.2	21.7	14.5	10.2
6	-4.3	5.3	5.9	5.3	31.4	28.7	30.5	31.0	28.1	22.3	14.0	1.6
7	-1.8	1.6	4.4	7.0	27.8	25.6	32.9	32.0	22.3	17.5	14.5	1.3
8	-1.7	1.1	3.6	6.3	22.6	26.7	33.2	31.7	20.3	15.6	14.8	1.6
9	-1.3	-0.8	5.9	10.6	25.3	27.5	29.5	30.2	20.5	18.1	17.1	1.3
10	2.9	1.3	6.3	20.4	24.6	29.6	25.3	30.9	18.7	14.7	19.8	3.4
11	5.3	4.7	6.9	20.1	21.8	28.8	26.8	31.4	20.9	16.1	20.2	4.2
12	2.4	5.3	9.1	15.9	21.9	27.5	29.5	34.2	24.5	15.8	19.5	-1.7
13	5.3	1.8	8.1	21.5	24.2	27.3	31.9	34.9	24.8	18.6	18.7	4.8
14	5.2	2.6	7.4	17.8	25.9	28.3	26.1	30.8	26.3	17.8	17.4	6.5
15	4.9	5.6	15.7	16.3	25.1	30.2	30.6	30.7	27.8	18.6	12.4	6.3
16	3.5	4.1	13.5	15.4	24.2	24.1	32.4	31.6	29.4	18.8	15.6	3.1
17	4.2	3.4	5.4	18.1	25.7	19.7	33.4	28.3	32.1	18.1	16.3	5.7
18	9.1	1.5	11.6	18.6	25.1	18.3	34.8	30.2	33.1	18.7	17.1	4.8
19	9.7	2.1	6.3	18.0	28.1	17.9	34.5	29.2	34.2	19.7	17.4	4.3
20	8.7	2.9	4.5	17.5	27.1	17.4	35.7	26.8	22.6	16.5	17.6	4.5
21	0.3	2.3	10.4	19.4	24.3	15.6	34.6	26.2	18.4	17.3	18.1	5.1
22	11.7	2.5	10.2	19.2	22.6	20.8	-	23.2	20.2	17.5	12.1	4.4
23	10.6	3.2	9.6	18.8	24.8	20.8	34.1	25.3	19.3	15.2	9.6	4.1
24	5.1	4.1	10.2	17.4	20.6	20.7	34.2	29.1	25.4	12.8	7.9	4.5
25	4.6	9.8	7.5	19.0	19.5	23.5	31.5	30.2	21.6	17.6	6.1	3.3
26	2.5	10.6	10.7	19.1	19.1	20.2	31.2	31.4	21.2	15.1	6.0	1.7
27	1.6	8.1	12.5	20.3	19.7	24.5	31.8	31.9	17.5	14.6	1.9	-0.3
28	0.8	11.2	8.6	17.1	18.1	20.6	32.0	33.4	15.8	13.7	2.9	-0.6
29	0.2		9.4	19.1	18.9	24.2	34.1	32.4	16.1	11.6	5.6	-1.1
30	0.8		19.8	20.2	23.7	22.4	35.3	31.6	16.7	13.6	7.4	2.8
31	2.3		10.4		24.7		28.6	32.8		12.9		2.4
Avg	2.2	4.2	9.1	15.4	23.5	24.2	31.1	30.4	24.7	17.1	13.3	4.4
Min	-6.8	-0.8	3.6	5.3	18.1	15.6	25.3	23.2	15.8	11.6	1.9	-1.7
Day	1	9	8	6	28	21	10	22	28	29	27	12
Max	11.7	11.2	19.8	21.5	31.4	30.2	35.7	34.9	34.2	23.4	20.2	13.6
Day	22	28	30	13	6	15	20	13	19	4	11	3
Std	4.9	3.0	3.4	5.1	3.4	4.2	3.1	2.6	6.1	2.8	5.1	3.8

4.37 Pristina - max. air temperature

Max. air temperature (°C): 2015

Station altitude: 573 m asl

Station longitude: 21° 8' 13.49"

Station latitude: 42° 38' 56.36"

Day	Jan	Feb	Mar	Apr	May	Jun	Jul	Aug	Sep	Oct	Nov	Dec
1	-5.2	9.2	12.4	21.0	-	-	25.4	-	35.2	19.0	14.4	12.3
2	-0.2	7.2	13.8	21.2	-	25.8	27.4	36.0	35.0	21.3	15.2	14.2
3	5.6	6.8	10.3	20.3	-	26.1	11.6	32.8	34.2	23.4	18.6	16.4
4	5.2	5.8	11.6	19.0	-	27.0	11.0	30.4	33.8	25.0	18.6	8.6
5	0.2	12.8	8.4	18.4	-	32.1	29.8	32.4	34.5	23.7	19.5	4.9
6	0.3	11.1	5.2	13.4	-	-	32.0	32.6	31.6	22.8	17.3	4.4
7	-2.2	2.8	2.3	17.6	-	-	36.2	32.8	24.0	17.5	18.4	3.8
8	-4.4	1.2	3.0	20.6	-	30.4	36.0	33.0	21.8	20.6	22.8	5.2
9	-3.0	-2.2	4.0	18.3	-	27.0	34.6	-	23.8	19.4	23.4	4.2
10	7.8	-1.2	2.8	11.0	-	26.2	30.4	32.2	24.8	20.3	21.6	2.8
11	13.3	1.5	6.2	10.3	-	27.4	27.0	32.8	22.5	20.0	22.8	5.8
12	3.8	3.6	5.8	13.8	-	23.5	30.1	34.0	24.0	18.1	22.4	9.0
13	6.4	8.2	7.0	14.6	-	-	32.4	34.4	26.2	18.4	23.9	9.5
14	-0.8	10.0	9.3	18.8	-	-	27.8	33.6	28.4	21.4	21.4	9.5
15	8.6	10.2	11.3	10.1	-	31.4	25.0	34.6	30.8	18.9	13.6	7.2
16	4.8	10.0	10.9	3.7	-	30.2	35.8	33.4	32.2	20.0	19.7	3.4
17	6.7	3.6	13.8	9.2	-	27.6	-	30.0	35.0	19.9	19.8	3.3
18	6.1	2.6	11.2	7.4	-	26.6	36.8	26.4	36.4	20.4	19.5	1.6
19	8.7	6.8	8.6	9.4	-	29.1	35.4	30.5	35.8	22.9	19.2	3.8
20	11.0	13.2	8.2	15.9	-	-	37.0	28.8	30.4	18.3	19.2	7.6
21	13.4	13.4	14.2	18.3	-	-	34.0	24.5	20.8	12.6	17.5	6.8
22	13.0	8.6	12.3	22.3	-	21.4	34.6	23.4	22.2	9.8	15.4	7.2
23	9.2	13.8	12.0	20.4	-	26.4	35.4	25.3	26.4	8.8	13.6	8.0
24	7.1	14.8	15.0	18.9	-	25.4	33.2	29.9	-	12.9	5.4	9.4
25	1.8	12.3	-	14.1	-	21.0	34.4	31.5	26.9	15.2	7.0	12.0
26	2.4	13.3	-	16.8	-	16.6	31.4	30.6	21.6	17.9	7.2	12.8
27	2.2	11.1	-	18.8	-	26.4	33.6	32.4	22.0	15.5	2.0	11.8
28	0.8	10.8	-	17.3	-	28.6	36.2	34.0	20.0	15.9	4.0	9.5
29	5.4	-	-	14.7	-	23.6	35.4	33.8	14.2	18.0	6.0	11.3
30	9.3	-	-	15.8	-	22.8	35.0	33.4	16.0	16.4	10.1	6.2
31	7.8	-	-	-	-	-	33.0	34.0	-	15.6	-	-
Avg	4.7	7.9	9.1	15.7	-	26.2	31.3	31.5	27.3	18.4	16.0	7.8
Min	-5.2	-2.2	2.3	3.7	-	16.6	11.0	23.4	14.2	8.8	2.0	1.6
Day	1	9	7	16	-	26	4	22	29	23	27	18
Max	13.4	14.8	15.0	22.3	-	32.1	37.0	36.0	36.4	25.0	23.9	16.4
Day	21	24	24	22	-	5	20	2	18	4	13	3
Std	5.1	4.8	3.9	4.7	-	3.6	6.4	3.2	6.3	3.8	6.3	3.7

4.38 Ferizaj - min. air temperature

Min. air temperature (°C): 2015
Station longitude: 21° 8' 13.31"

Station altitude: 578 m asl
Station latitude: 42° 22' 32.45"

Day	Jan	Feb	Mar	Apr	May	Jun	Jul	Aug	Sep	Oct	Nov	Dec
1	-13.2	0.0	5.0	4.8	8.2	9.0	13.0	15.5	14.0	9.6	-2.0	-2.2
2	-16.5	-1.0	2.0	-1.0	11.0	9.4	11.0	16.0	13.8	5.0	-3.5	1.0
3	-7.2	-0.8	4.6	0.5	5.2	9.6	13.6	19.0	15.5	5.0	-2.8	0.0
4	-2.2	-1.4	-3.5	-2.8	10.0	12.0	12.0	16.5	14.0	10.5	-3.4	-2.0
5	-4.4	0.5	2.5	2.8	14.2	14.6	12.8	16.0	14.6	7.5	-3.0	-3.2
6	-6.2	4.2	-0.8	0.2	11.0	12.0	12.5	16.8	16.8	10.0	-3.0	-1.4
7	-6.8	-0.6	-0.6	0.0	16.8	10.0	14.5	16.0	14.0	12.5	-2.0	-2.2
8	-15.5	-1.5	-1.4	1.2	9.0	11.2	15.4	15.0	12.2	13.2	-0.8	-2.8
9	-11.4	-5.0	-1.8	3.5	7.8	10.0	16.5	13.5	9.5	10.2	2.2	0.0
10	-5.0	-8.0	0.0	0.2	8.0	12.4	15.0	12.8	13.0	10.6	7.0	-1.0
11	-3.6	-5.0	0.5	-0.4	11.0	12.0	9.2	14.0	14.0	11.0	6.2	-0.2
12	-2.0	-8.5	0.5	2.5	8.8	12.5	9.6	14.2	13.5	10.0	4.0	-4.0
13	-9.4	-7.4	0.8	5.0	5.5	13.0	9.5	16.0	8.0	7.0	2.5	-6.5
14	-13.0	-6.4	0.6	7.0	8.0	13.8	14.4	15.5	9.0	6.0	1.0	-5.0
15	-12.4	-5.8	-3.4	2.4	9.6	13.2	12.5	15.0	12.0	7.4	-0.2	-5.5
16	-10.8	-5.0	-3.4	2.8	11.5	19.8	14.0	15.5	12.8	9.5	0.5	-5.0
17	-6.0	-4.0	4.2	7.0	13.8	16.6	14.2	17.0	13.5	10.5	0.0	-3.0
18	1.0	-10.4	2.5	4.4	13.6	12.0	17.0	12.4	14.0	6.0	0.2	-2.8
19	0.8	-7.4	0.5	3.0	11.5	11.8	15.0	13.5	13.6	7.0	0.5	-1.2
20	1.0	-5.2	-3.5	-1.0	8.8	12.2	16.5	16.0	14.0	8.5	-1.0	-1.2
21	3.0	-3.7	-5.0	6.4	10.5	10.0	21.0	13.0	13.0	5.8	8.0	-0.8
22	1.0	0.2	-3.0	4.5	11.6	10.0	16.0	12.8	12.0	5.0	9.0	-2.6
23	6.0	1.6	3.4	1.5	14.4	6.8	17.0	12.2	9.2	5.0	3.2	-3.2
24	3.5	-1.0	0.2	6.5	11.0	8.6	16.2	10.6	13.5	6.0	2.0	-4.6
25	0.0	0.5	2.6	8.0	10.0	10.5	0.0	10.8	12.0	0.0	1.4	-4.8
26	-0.8	0.2	1.4	4.0	9.0	8.0	16.5	14.4	10.2	-0.2	1.2	3.2
27	-0.6	5.0	6.4	4.2	10.4	8.0	14.5	14.5	11.6	1.4	0.0	-4.4
28	-0.6	5.0	2.5	11.0	8.6	12.8	17.2	12.6	12.0	2.0	-0.8	-6.0
29	-1.0		3.5	9.0	7.0	14.5	16.0	12.0	8.5	2.2	-0.8	-5.0
30	-0.8		-2.0	2.0	2.8	14.6	16.8	13.0	8.6	2.8	-5.2	-2.4
31	2.4		4.6		6.8		19.0	13.0		0.2		-8.0
Avg	-4.2	-2.5	0.6	3.3	9.9	11.7	14.1	14.4	12.4	6.7	0.7	-2.8
Min	-16.5	-10.4	-5.0	-2.8	2.8	6.8	0.0	10.6	8.0	-0.2	-5.2	-8.0
Day	2	18	21	4	30	23	25	24	13	26	30	31
Max	6.0	5.0	6.4	11.0	16.8	19.8	21.0	19.0	16.8	13.2	9.0	3.2
Day	23	27+	27	28	7	16	21	3	6	8	22	26
Std	6.1	4.1	3.0	3.3	2.9	2.7	3.8	1.9	2.2	3.8	3.5	2.4

4.39 Peja - min. air temperature

Min. air temperature (°C): 2015

Station altitude: 498 m asl

Station longitude: 20° 18' 18.30"

Station latitude: 42° 39' 56.30"

Day	Jan	Feb	Mar	Apr	May	Jun	Jul	Aug	Sep	Oct	Nov	Dec
1	-16.4	-	1.8	3.1	8.6	14.9	14.7	18.9	19.0	8.3	1.4	0.9
2	-17.5	2.1	1.3	4.1	6.2	15.3	15.5	18.1	18.2	7.9	1.7	1.7
3	-12.1	-0.8	2.1	2.7	6.7	16.0	15.8	19.1	16.7	9.3	2.3	0.2
4	-11.4	-0.8	1.8	-0.6	7.1	14.2	15.1	18.9	17.1	10.8	-1.4	-0.8
5	-7.1	2.1	2.4	0.8	9.6	13.8	15.6	18.1	16.9	10.6	-0.9	-1.5
6	-11.8	2.4	1.8	2.1	16.3	15.6	16.1	17.8	13.6	11.2	-1.6	-0.9
7	-12.1	0.4	1.1	1.1	14.1	15.3	17.1	17.8	12.4	11.7	-1.2	-0.7
8	-9.6	-1.6	0.6	2.6	13.5	14.8	16.1	18.9	11.7	11.3	-0.9	-0.6
9	-6.9	-3.7	1.3	3.1	16.2	15.3	15.1	16.5	11.4	11.7	2.7	-1.4
10	-3.6	-3.2	1.7	7.8	15.7	16.3	16.0	17.0	11.4	10.6	6.3	-0.2
11	-0.4	-1.8	2.9	8.6	13.5	15.7	14.4	17.9	16.8	11.3	6.9	0.1
12	-1.8	-2.1	3.5	10.8	11.6	15.3	15.3	18.6	12.8	11.9	6.2	4.5
13	-4.1	-3.9	2.9	10.8	12.1	15.1	14.5	18.7	13.2	11.2	5.1	-3.2
14	-3.8	-3.1	2.4	7.6	13.0	15.8	14.1	19.2	11.2	11.1	4.2	-2.8
15	-1.6	-2.1	5.3	8.1	12.5	16.8	16.4	17.9	12.1	12.3	3.6	-1.7
16	-2.1	-0.4	4.6	8.6	11.6	15.8	17.1	18.4	13.0	11.0	4.3	-1.4
17	-3.5	-2.4	13.1	7.6	13.1	13.9	18.7	16.1	15.3	10.2	4.7	-0.9
18	2.4	-3.6	4.9	8.1	13.5	14.6	19.2	17.4	16.2	11.4	2.8	-0.6
19	3.3	-1.1	2.4	7.1	12.9	14.1	19.6	15.3	17.0	12.1	4.8	-0.8
20	4.3	-0.7	0.6	7.1	13.5	14.1	20.4	14.4	13.9	11.9	5.8	-0.9
21	5.1	-0.2	-2.6	8.6	11.1	11.7	21.4	16.7	11.7	8.3	6.2	-0.6
22	5.4	-0.3	4.5	7.9	10.5	14.1	-	13.5	10.1	11.4	4.7	-1.7
23	4.3	-1.4	4.1	8.6	13.1	14.1	22.3	15.3	10.2	10.7	3.6	-1.2
24	2.3	1.5	4.5	6.7	12.7	13.2	21.7	16.5	9.1	3.6	2.9	-1.3
25	1.6	3.6	3.6	7.6	13.1	14.5	20.6	16.5	11.2	4.5	2.1	-1.8
26	1.3	3.1	4.8	9.6	12.7	14.1	20.2	1.7	11.6	4.1	1.9	-2.6
27	-0.8	2.6	5.4	8.4	14.3	16.3	19.1	17.1	12.3	3.9	-0.6	-3.4
28	-1.3	1.6	3.9	6.2	12.9	14.5	19.6	17.5	9.7	4.6	-0.8	-2.7
29	-1.7		2.6	7.9	10.8	15.3	21.3	17.8	7.9	3.2	-0.9	-3.6
30	-1.4		5.9	9.1	11.5	13.0	21.3	18.1	5.1	5.2	-0.2	-4.9
31	-0.2		2.5		13.3		22.1	17.9		4.8		-6.2
Avg	-3.3	-0.5	3.2	6.4	12.2	14.8	17.9	16.9	13.0	9.1	2.5	-1.3
Min	-17.5	-3.9	-2.6	-0.6	6.2	11.7	14.1	1.7	5.1	3.2	-1.6	-6.2
Day	2	13	21	4	2	21	14	26	30	29	6	31
Max	5.4	3.6	13.1	10.8	16.3	16.8	22.3	19.2	19.0	12.3	6.9	4.5
Day	22	25	17	12+	6	15	23	14	1	15	11	12
Std	6.3	2.2	2.6	3.1	2.5	1.1	2.7	3.1	3.2	3.1	2.7	1.9

4.40 Pristina - min. air temperature

Min. air temperature (°C): 2015

Station altitude: 573 m asl

Station longitude: 21° 8' 13.49"

Station latitude: 42° 38' 56.36"

Day	Jan	Feb	Mar	Apr	May	Jun	Jul	Aug	Sep	Oct	Nov	Dec
1	-15.2	0.2	5.5	7.0	-	-	15.2	-	15.2	9.5	2.5	-0.5
2	-14.9	0.7	3.0	4.4	-	9.8	16.0	13.0	15.2	6.2	-3.6	1.2
3	-7.1	-3.6	4.8	5.3	-	22.5	18.4	20.7	17.0	5.7	-1.8	-1.6
4	-2.0	1.1	-2.9	4.8	-	19.0	17.0	16.7	17.4	7.2	-2.6	-3.0
5	-4.2	2.4	3.2	9.4	-	20.0	18.2	16.2	15.3	9.7	2.4	-3.8
6	-8.3	8.7	-2.2	6.6	-	-	19.4	19.0	19.9	9.3	-2.6	-0.4
7	-12.4	-0.5	-0.6	5.2	-	-	20.0	17.0	13.4	12.6	-2.0	-2.6
8	-16.3	-1.2	-1.3	5.0	-	21.8	20.0	16.8	12.5	13.2	-4.5	-1.8
9	-10.0	-4.5	-0.9	6.0	-	25.0	22.8	-	8.5	9.0	3.2	0.2
10	-4.8	-8.1	0.5	2.8	-	22.5	18.0	13.3	13.5	10.0	1.0	0.4
11	0.7	-2.4	-0.6	3.6	-	15.5	13.5	15.0	13.7	8.0	5.2	1.4
12	-2.9	-8.0	0.6	3.2	-	17.8	13.0	14.7	12.2	11.8	4.4	-4.0
13	-1.2	-6.4	0.5	5.3	-	-	17.6	18.3	8.5	6.8	3.2	-3.2
14	-14.4	-5.3	1.2	2.4	-	-	10.5	17.0	9.6	5.6	2.4	-5.8
15	-12.5	-4.2	-2.9	7.4	-	21.0	13.5	16.7	11.8	13.7	0.6	-6.0
16	-7.9	-4.4	-1.1	0.3	-	20.5	15.0	17.5	14.4	13.4	1.5	-6.0
17	-5.3	-1.6	2.4	0.6	-	20.9	-	17.0	15.0	12.4	1.7	0.0
18	1.0	-9.8	2.7	3.1	-	13.0	16.0	15.2	15.4	8.5	1.5	-2.5
19	0.4	-8.0	0.6	5.3	-	13.4	16.9	14.4	14.5	9.8	1.2	-3.3
20	2.8	-4.2	-4.4	6.2	-	-	18.5	15.8	16.0	13.5	0.6	1.7
21	1.1	-4.5	-4.3	3.6	-	-	20.0	11.5	15.0	6.2	3.9	2.3
22	3.1	1.9	-2.3	8.1	-	13.8	17.5	13.7	10.9	5.8	4.2	-2.2
23	3.2	1.8	4.2	9.6	-	12.5	18.8	10.5	10.7	5.4	4.2	-2.7
24	3.6	-2.3	4.1	11.2	-	16.9	17.8	12.8	-	5.0	3.2	-3.3
25	0.5	2.6	6.8	11.1	-	12.4	15.6	12.5	12.0	-2.1	2.0	-4.0
26	-0.9	1.4	-	10.6	-	10.6	17.5	15.5	11.3	-0.3	1.9	-4.0
27	-0.5	6.0	-	10.0	-	12.4	15.0	15.0	11.8	1.2	0.6	-3.5
28	-0.1	-6.0	-	9.9	-	15.6	19.5	13.7	11.9	1.6	-1.0	-4.0
29	-1.0	-	-	9.8	-	15.1	16.7	13.0	9.0	2.4	0.5	-6.0
30	1.4	-	-	8.0	-	14.8	18.8	14.0	9.8	2.7	-2.7	1.0
31	1.8	-	-	-	-	-	18.7	14.5	-	4.0	-	-8.8
Avg	-3.9	-2.1	0.7	6.2	-	16.8	17.2	15.2	13.2	7.3	1.0	-2.4
Min	-16.3	-9.8	-4.4	0.3	-	9.8	10.5	10.5	8.5	-2.1	-4.5	-8.8
Day	8	18	20	16	-	2	14	23	9+	25	8	31
Max	3.6	8.7	6.8	11.2	-	25.0	22.8	20.7	19.9	13.7	5.2	2.3
Day	24	6	25	24	-	9	9	3	6	15	11	21
Std	6.2	4.4	3.1	3.1	-	4.3	2.5	2.3	2.8	4.3	2.6	2.7

5 Climatological data 2016

5.1 Ferizaj - climatological data

Climatological data: 2016

Station altitude: 578 m asl

Station longitude: 21° 8' 13.31"

Station latitude: 42° 22' 32.45"

Month	Temperature (°C)				Daily extreme temperature (°C)						Air pressure (hPa)	
	7	14	21	Tavg	Tmin	Tmax	Min	Day	Max	Day	Avg	
Jan	-3.0	3.6	-0.5	-0.1	-4.7	4.1	-20.0	21/01	13.8	12/01	945.0	
Feb	4.1	12.1	6.7	7.4	2.4	13.2	-4.4	07/02	22.4	15/02	945.6	
Mar	3.5	10.8	6.0	6.6	1.4	11.6	-4.5	26/03	22.4	31/03	942.3	
Apr	7.8	19.6	12.5	13.1	6.1	20.5	-0.5	27/04	28.6	17/04	944.2	
May	9.4	18.4	13.1	13.5	7.7	19.1	1.5	18/05	27.8	29/05	944.0	
Jun	14.8	26.2	19.3	19.9	12.6	26.8	8.0	01/06+	33.6	22/06	946.2	
Jul	16.8	27.8	21.0	21.7	14.4	28.4	9.5	08/07	33.8	12/07	948.1	
Aug	14.9	25.9	19.6	20.0	13.0	26.8	7.0	13/08	32.4	01/08	949.5	
Sep	11.4	22.1	15.4	16.1	9.8	22.8	2.0	24/09	28.0	04/09	949.7	
Oct	7.8	14.8	9.6	10.4	6.2	15.5	-2.0	29/10	25.0	02/10	950.1	
Nov	2.1	9.2	3.6	4.6	0.8	9.7	-5.6	30/11	18.2	06/11	949.0	
Dec	-4.5	4.1	-2.5	-1.4	-6.0	4.6	-11.2	14/12	12.2	02/12	955.7	
Year	7.1	16.2	10.3	11.0	5.3	16.9	-20.0	21/01	33.8	12/07	947.5	

Month	Relative humidity (%)				SD (h)	Cloud cover (0-10)				Precipitation (mm)			Snow (cm)	
	7	14	21	Avg	Σ	7	14	21	Avg	Σ	Max	Day	Tot	New
Jan	86	77	83	82	63.9	7.0	7.1	6.2	6.7	77.4	28.2	06/01	45	59
Feb	87	63	80	76	102.3	6.9	7.5	5.2	6.5	37.7	13.3	14/02	0	1
Mar	85	67	79	77	107.3	6.9	6.9	5.5	6.5	118.9	38.4	08/03	0	1
Apr	78	48	69	65	186.0	5.2	5.7	4.0	5.0	39.5	9.8	25/04	0	1
May	79	55	77	70	174.0	5.9	6.6	4.5	5.7	106.2	26.8	03/05	0	0
Jun	62	49	74	62	260.9	4.1	6.0	3.9	4.6	53.7	18.6	06/06	0	0
Jul	61	44	71	59	307.4	3.6	5.5	3.0	4.0	94.9	38.2	29/07	0	0
Aug	70	50	74	64	272.1	3.5	5.0	3.1	3.9	51.1	16.8	07/08	0	0
Sep	81	61	83	75	205.7	5.0	6.6	4.2	5.3	65.7	27.0	07/09	0	0
Oct	93	75	89	86	93.4	7.5	7.5	5.9	6.9	96.9	21.4	08/10	0	0
Nov	93	80	91	88	86.7	7.6	7.5	6.4	7.2	90.4	29.2	08/11	2	0
Dec	91	87	91	90	110.3	5.1	4.3	4.1	4.5	2.4	1.6	28/12	2	2
Year	80	63	80	75	1970.0	5.7	6.3	4.7	5.6	834.8	38.4	08/03	45	64

Month	Days with												
	Temperature (°C)						Wind speed (m/s)		Cloud cover (0-10)		Precipitation (mm)		
	Tn ≤ -10	Tn < 0	Tn ≥ 20	Tx < 0	Tx ≥ 25	Tx ≥ 30	> 6	> 8	< 2	> 8	≥ 0.1	≥ 1	≥ 10
Jan	7	23	0	10	0	0	6	2	2	12	9	9	3
Feb	0	5	0	0	0	0	9	6	1	10	8	8	1
Mar	0	8	0	0	0	0	6	2	4	13	9	9	6
Apr	0	2	0	0	6	0	8	3	10	6	6	5	0
May	0	0	0	0	3	0	9	2	7	7	11	11	5
Jun	0	0	1	0	16	10	8	2	3	3	6	6	3
Jul	0	0	0	0	26	11	7	4	7	3	6	6	2
Aug	0	0	0	0	25	4	5	2	12	2	6	6	2
Sep	0	0	0	0	14	0	4	1	7	6	6	5	3
Oct	0	1	0	0	1	0	10	5	0	12	12	12	3
Nov	0	14	0	0	0	0	6	4	2	16	7	7	4
Dec	2	29	0	3	0	0	5	3	10	7	2	1	0
Year	9	82	1	13	91	25	83	36	65	97	88	85	32

5.2 Peja - climatological data

Climatological data: 2016

Station altitude: 498 m asl

Station longitude: 20° 18' 18.30"

Station latitude: 42° 39' 56.30"

Month	Temperature (°C)				Daily extreme temperature (°C)						Air pressure (hPa)	
	7	14	21	Tavg	Tmin	Tmax	Min	Day	Max	Day	Avg	
Jan	0.2	4.2	-0.0	1.1	-2.5	4.9	-12.1	19/01	14.4	11/01	956.1	
Feb	5.7	11.3	6.4	7.4	3.4	12.1	-1.6	21/02	21.8	16/02	955.3	
Mar	5.5	11.1	6.6	7.5	2.3	12.1	-1.7	25/03	22.4	31/03	952.4	
Apr	10.4	19.8	11.5	13.3	6.5	20.8	0.9	26/04	28.9	18/04	954.4	
May	12.0	19.3	13.3	14.5	9.0	19.6	5.3	03/05	29.2	30/05	953.3	
Jun	17.2	26.3	18.6	20.2	13.6	27.0	7.9	12/06	32.8	18/06	953.8	
Jul	20.3	28.7	22.9	23.7	15.4	29.5	10.8	16/07	33.8	13/07	957.1	
Aug	17.4	26.8	20.2	21.1	13.5	27.7	9.3	13/08	32.8	01/08	957.4	
Sep	13.8	21.5	16.4	17.0	11.0	22.4	4.8	29/09	28.0	01/09	957.8	
Oct	8.2	13.8	9.2	10.1	5.9	14.4	-0.4	30/10	23.1	03/10	959.2	
Nov	4.1	8.8	5.3	5.8	1.9	9.4	-4.3	30/11	16.8	06/11	957.2	
Dec	-2.2	3.5	-1.5	-0.4	-4.4	3.7	-7.8	20/12	7.6	26/12	963.5	
Year	9.4	16.3	10.7	11.8	6.3	17.0	-12.1	19/01	33.8	13/07	956.5	

Month	Relative humidity (%)				SD (h)		Cloud cover (0-10)				Precipitation (mm)			Snow (cm)	
	7	14	21	Avg	Σ	Σ	7	14	21	Avg	Σ	Max	Day	Tot	New
Jan	92	68	88	83	-	-	5.9	6.4	5.8	6.0	56.2	19.7	07/01	-	-
Feb	91	65	87	81	-	-	7.1	7.4	8.6	7.7	84.9	16.8	14/02	-	-
Mar	95	70	89	84	-	-	7.6	7.7	8.2	7.8	175.8	34.1	08/03	-	-
Apr	92	55	89	79	-	-	5.0	5.3	6.1	5.5	32.2	11.9	25/04	-	-
May	94	62	90	82	-	-	8.0	8.1	8.1	8.1	116.4	38.7	03/05	-	-
Jun	88	49	81	73	-	-	6.6	6.6	7.0	6.7	28.2	7.4	07/06	-	-
Jul	81	46	71	66	-	-	5.3	6.2	6.6	6.0	74.5	31.0	07/07	-	-
Aug	88	53	80	74	-	-	5.2	6.0	7.6	6.3	54.4	27.6	07/08	-	-
Sep	92	57	83	77	-	-	7.9	7.9	8.6	8.1	111.2	36.9	07/09	-	-
Oct	90	58	86	78	-	-	7.4	7.4	8.0	7.6	57.0	18.1	19/10	-	-
Nov	92	67	89	83	-	-	6.8	7.4	8.2	7.5	179.8	76.0	08/11	-	-
Dec	83	52	74	70	-	-	4.6	4.3	4.7	4.5	1.9	1.9	28/12	-	-
Year	90	59	84	77	-	-	6.5	6.8	7.3	6.9	972.5	76.0	08/11	-	-

Month	Days with												
	Temperature (°C)						Wind speed (m/s)		Cloud cover (0-10)		Precipitation (mm)		
	Tn ≤ -10	Tn < 0	Tn ≥ 20	Tx < 0	Tx ≥ 25	Tx ≥ 30	> 6	> 8	< 2	> 8	≥ 0.1	≥ 1	≥ 10
Jan	4	20	0	10	0	0	3	1	1	7	11	8	2
Feb	0	4	0	0	0	0	3	0	0	14	15	9	4
Mar	0	7	0	0	0	0	1	0	0	16	19	12	6
Apr	0	0	0	0	6	0	2	1	2	5	7	4	1
May	0	0	0	0	6	0	1	0	0	18	17	8	4
Jun	0	0	0	0	19	10	0	0	0	6	10	7	0
Jul	0	0	0	0	31	16	0	0	0	4	9	7	2
Aug	0	0	0	0	27	3	0	0	2	6	8	5	2
Sep	0	0	0	0	12	0	0	0	0	13	9	7	4
Oct	0	1	0	0	0	0	0	0	3	16	13	9	1
Nov	0	13	0	0	0	0	0	0	0	12	11	8	4
Dec	0	29	0	5	0	0	1	0	2	4	1	1	0
Year	4	74	0	15	101	29	11	2	10	121	130	85	30

5.3 Pristina - climatological data

Climatological data: 2016

Station altitude: 573 m asl

Station longitude: 21° 8' 13.49"

Station latitude: 42° 38' 56.36"

Month	Temperature (°C)				Daily extreme temperature (°C)						Air pressure (hPa)	
	7	14	21	Tavg	Tmin	Tmax	Min	Day	Max	Day	Avg	
Jan	-2.8	3.9	-0.4	0.1	-4.7	5.1	-19.9	20/01	14.0	11/01+	945.5	
Feb	5.5	12.1	7.3	8.0	4.1	12.1	-2.5	06/02	22.1	16/02	945.6	
Mar	4.3	10.8	6.6	7.1	2.2	10.8	-3.4	26/03	20.6	31/03	942.8	
Apr	9.7	19.5	12.8	13.7	7.3	19.7	0.0	21/04	26.6	19/04	944.6	
May	11.1	18.5	14.4	14.6	8.4	18.8	2.4	18/05	28.4	28/05	945.0	
Jun	17.2	26.1	20.0	20.8	14.0	27.2	8.7	09/06	33.8	17/06	946.9	
Jul	17.6	26.9	21.6	21.9	14.7	29.2	11.0	08/07	34.2	13/07	948.0	
Aug	16.0	25.3	20.3	20.5	14.5	28.3	7.7	15/08	34.8	05/08	948.2	
Sep	11.5	22.3	16.4	16.7	10.3	23.9	2.7	23/09	29.6	01/09	949.4	
Oct	7.9	15.0	10.6	11.0	7.1	16.3	-2.3	29/10	26.0	03/10	949.3	
Nov	3.3	9.2	4.9	5.6	2.0	10.5	-5.9	30/11	18.5	02/11	947.5	
Dec	-4.9	5.0	-1.0	-0.5	-6.1	6.0	-10.7	14/12	13.3	02/12	954.8	
Year	8.3	16.5	11.4	11.9	6.5	17.7	-19.9	20/01	34.8	05/08	947.2	

Month	Relative humidity (%)				SD (h)	Cloud cover (0-10)				Precipitation (mm)			Snow (cm)	
	7	14	21	Avg	Σ	7	14	21	Avg	Σ	Max	Day	Tot	New
Jan	87	75	86	83	67.9	8.1	7.0	6.4	7.2	93.8	26.2	07/01	28	-
Feb	86	62	80	76	113.1	6.8	6.4	5.3	6.2	38.1	10.9	14/02	0	-
Mar	83	59	82	75	130.0	6.1	7.2	6.5	6.6	101.5	31.9	08/03	0	-
Apr	74	47	65	62	199.0	4.5	5.0	4.8	4.8	24.3	8.1	24/04	0	-
May	85	55	73	71	214.4	5.5	7.0	6.1	6.2	100.0	22.2	21/05	0	-
Jun	81	47	73	67	227.1	4.1	5.1	5.4	4.9	46.5	24.3	13/06	0	-
Jul	82	47	71	67	259.1	2.9	4.2	4.0	3.7	106.9	28.0	03/07	0	-
Aug	87	52	67	69	223.8	3.4	4.1	3.7	3.8	115.2	71.0	02/08	0	-
Sep	89	52	76	72	171.9	3.8	4.8	4.0	4.2	40.9	19.9	06/09	0	-
Oct	90	68	82	80	90.5	7.6	6.3	6.8	6.9	100.1	20.3	12/10	0	-
Nov	87	66	84	79	107.1	5.7	5.8	6.3	5.9	120.4	65.7	09/11	5	-
Dec	92	58	86	79	101.2	3.6	3.5	3.5	3.6	2.3	2.3	29/12	5	-
Year	85	57	77	73	1905.1	5.2	5.6	5.3	5.4	890.0	71.0	02/08	28	-

Month	Days with													
	Temperature (°C)						Wind speed (m/s)		Cloud cover (0-10)		Precipitation (mm)			
	Tn ≤ -10	Tn < 0	Tn ≥ 20	Tx < 0	Tx ≥ 25	Tx ≥ 30	> 6	> 8	< 2	> 8	≥ 0.1	≥ 1	≥ 10	
Jan	7	23	0	9	0	0	5	5	2	14	14	9	3	
Feb	0	3	0	0	0	0	12	5	2	9	14	9	1	
Mar	0	8	0	0	0	0	7	1	5	15	14	9	2	
Apr	0	0	0	0	4	0	6	4	8	7	7	5	0	
May	0	0	0	0	5	0	12	3	5	11	17	14	4	
Jun	0	0	1	0	17	8	3	2	5	4	12	5	1	
Jul	0	0	0	0	26	15	7	2	9	2	8	7	4	
Aug	0	0	1	0	27	7	6	3	8	2	10	8	2	
Sep	0	0	0	0	16	0	2	1	10	5	8	6	1	
Oct	0	1	0	0	2	0	4	2	4	12	18	11	4	
Nov	0	10	0	0	0	0	5	4	4	10	10	10	2	
Dec	2	21	0	0	0	0	3	2	9	3	1	1	0	
Year	9	66	2	9	97	30	72	34	71	94	133	94	24	

5.4 Prizren - Automatic - climatological data

Climatological data: 2016

Station altitude: 402 m asl

Station longitude: 20° 44' 8.41"

Station latitude: 42° 14' 51.04"

Month	Temperature (°C)				Daily extreme temperature (°C)					Air pressure (hPa)		
	7	14	21	Tavg	Tmin	Tmax	Min	Day	Max	Day	Avg	
Jan	-1.3	4.5	1.1	1.2	-	-	-	-	-	-	971.8	
Feb	6.0	12.7	8.3	8.8	-	-	-	-	-	-	969.7	
Mar	5.5	12.6	7.5	8.3	-	-	-	-	-	-	966.2	
Apr	12.3	21.2	14.0	15.3	-	-	-	-	-	-	966.2	
May	14.2	19.8	14.5	15.4	-	-	-	-	-	-	966.4	
Jun	20.5	27.6	20.3	21.9	-	-	-	-	-	-	966.6	
Jul	21.7	29.9	22.0	23.7	-	-	-	-	-	-	967.8	
Aug	19.1	28.2	20.0	21.7	-	-	-	-	-	-	969.6	
Sep	14.3	23.4	15.7	17.3	-	-	-	-	-	-	970.5	
Oct	9.3	15.7	10.7	11.5	-	-	-	-	-	-	971.6	
Nov	3.7	10.0	5.2	6.1	-	-	-	-	-	-	972.9	
Dec	-4.2	3.0	-2.0	-1.4	-	-	-	-	-	-	983.0	
Year	10.1	17.4	11.4	12.5	-	-	-	-	-	-	970.2	

Month	Relative humidity (%)				SD (h)	Cloud cover (0-10)				Precipitation (mm)			Snow (cm)	
	7	14	21	Avg	Σ	7	14	21	Avg	Σ	Max	Day	Tot	New
Jan	90	69	85	82	-	-	-	-	-	35.2	11.5	28/01	-	-
Feb	87	63	78	77	-	-	-	-	-	73.6	17.3	20/02	-	-
Mar	85	54	76	73	-	-	-	-	-	71.3	35.0	07/03	-	-
Apr	71	42	63	60	-	-	-	-	-	36.4	16.5	25/04	-	-
May	79	58	77	73	-	-	-	-	-	83.3	18.3	16/05	-	-
Jun	69	43	69	64	-	-	-	-	-	29.6	13.7	13/06	-	-
Jul	71	40	68	63	-	-	-	-	-	67.1	23.7	06/07	-	-
Aug	79	44	71	67	-	-	-	-	-	51.6	17.5	07/08	-	-
Sep	93	53	83	77	-	-	-	-	-	53.3	21.4	06/09	-	-
Oct	96	67	89	86	-	-	-	-	-	122.8	23.9	07/10	-	-
Nov	93	70	89	85	-	-	-	-	-	91.8	24.2	09/11	-	-
Dec	92	62	84	81	-	-	-	-	-	4.8	4.5	27/12	-	-
Year	84	55	78	74	-	-	-	-	-	720.8	35.0	07/03	-	-

Month	Days with												
	Temperature (°C)						Wind speed (m/s)		Cloud cover (0-10)		Precipitation (mm)		
	Tn ≤ -10	Tn < 0	Tn ≥ 20	Tx < 0	Tx ≥ 25	Tx ≥ 30	> 6	> 8	< 2	> 8	≥ 0.1	≥ 1	≥ 10
Jan	-	-	-	-	-	-	-	-	-	-	24	5	1
Feb	-	-	-	-	-	-	-	-	-	-	14	11	2
Mar	-	-	-	-	-	-	-	-	-	-	10	6	3
Apr	-	-	-	-	-	-	-	-	-	-	9	7	1
May	-	-	-	-	-	-	-	-	-	-	13	10	3
Jun	-	-	-	-	-	-	-	-	-	-	7	5	1
Jul	-	-	-	-	-	-	-	-	-	-	7	6	2
Aug	-	-	-	-	-	-	-	-	-	-	5	5	2
Sep	-	-	-	-	-	-	-	-	-	-	14	8	2
Oct	-	-	-	-	-	-	-	-	-	-	14	13	5
Nov	-	-	-	-	-	-	-	-	-	-	15	8	4
Dec	-	-	-	-	-	-	-	-	-	-	1	1	0
Year	-	-	-	-	-	-	-	-	-	-	133	85	26

5.5 Ferizaj - air pressure

Air pressure (hPa): 2016

Station altitude: 578 m asl

Station longitude: 21° 8' 13.31"

Station latitude: 42° 22' 32.45"

Day	Jan	Feb	Mar	Apr	May	Jun	Jul	Aug	Sep	Oct	Nov	Dec
1	951.9	949.0	941.1	944.9	941.9	944.8	948.1	948.7	950.8	949.7	953.7	952.5
2	948.4	953.1	939.0	948.7	940.1	943.1	947.6	948.9	950.1	948.3	949.5	938.5
3	939.9	946.2	928.9	948.1	939.6	943.9	948.8	948.4	950.2	948.5	949.5	951.9
4	930.5	945.3	938.4	945.8	942.1	944.4	948.9	947.7	948.5	946.9	951.6	956.4
5	934.2	950.8	941.5	945.2	945.3	946.6	948.2	948.6	945.8	948.7	948.4	957.9
6	934.7	955.6	936.7	944.5	946.4	947.9	949.5	947.9	946.7	947.7	939.6	957.1
7	928.2	952.8	935.1	940.2	945.7	948.6	950.8	951.4	948.5	944.2	939.5	962.9
8	940.3	949.8	938.5	937.1	947.5	945.9	950.6	950.9	946.2	947.9	947.5	964.7
9	943.2	946.3	937.6	936.2	948.9	944.5	950.6	948.5	947.2	950.4	936.0	959.4
10	940.2	929.9	937.6	938.2	945.1	945.4	949.4	949.5	950.2	946.9	942.8	953.7
11	938.0	938.7	942.7	942.9	942.5	943.7	948.6	945.3	949.5	942.1	944.5	949.1
12	933.1	940.1	945.1	944.2	937.7	940.2	946.4	949.7	949.5	942.0	942.3	946.5
13	940.4	932.9	944.4	945.1	938.1	937.6	944.2	952.8	949.0	948.5	950.9	955.5
14	946.2	933.5	947.1	946.3	940.6	934.8	943.9	951.6	948.2	951.0	956.9	954.3
15	936.1	944.7	946.4	946.8	943.7	942.6	945.3	950.2	949.4	951.9	959.2	953.7
16	935.9	953.3	953.1	947.9	947.5	945.5	944.4	947.9	948.7	951.4	953.8	955.9
17	933.8	954.5	951.9	948.7	947.5	945.6	946.4	946.5	949.4	955.6	953.3	962.7
18	940.7	945.9	945.6	946.8	944.6	945.9	948.6	946.1	946.3	953.3	952.6	959.1
19	945.5	945.8	945.4	947.2	942.9	947.0	949.5	947.1	938.2	949.9	952.0	959.9
20	946.8	949.4	945.6	951.6	943.6	949.3	948.8	947.1	941.8	949.0	952.2	956.7
21	949.7	950.2	944.1	950.2	945.4	951.5	949.6	948.3	948.4	943.9	951.4	954.3
22	956.5	949.3	939.0	945.4	946.6	952.6	949.1	949.0	949.2	946.7	952.2	958.5
23	958.3	943.7	925.9	937.1	943.2	951.8	948.2	949.5	955.4	951.2	951.4	958.3
24	957.5	944.6	935.8	935.9	941.8	950.4	949.5	951.0	956.0	954.5	950.2	957.0
25	956.7	943.9	944.0	936.3	942.1	949.3	948.6	951.1	952.6	953.8	950.2	955.2
26	953.8	940.6	945.4	941.4	945.7	949.4	948.7	951.1	953.1	953.5	948.2	953.2
27	956.4	944.1	945.4	944.7	946.8	947.5	948.1	952.6	955.2	955.5	942.4	953.4
28	956.2	946.3	945.1	946.2	947.4	948.0	948.5	951.2	957.6	957.5	944.1	953.9
29	957.6	941.3	946.5	947.8	945.2	948.2	948.4	951.1	956.5	954.6	951.1	957.2
30	957.0		949.0	945.7	944.6	949.0	947.7	952.4	952.1	953.9	951.9	959.0
31	948.1		948.7		944.6		946.8	952.9		955.2		957.6
Avg	945.0	945.6	942.3	944.2	944.0	946.2	948.1	949.5	949.7	950.1	949.0	955.7
Min	928.2	929.9	925.9	935.9	937.7	934.8	943.9	945.3	938.2	942.0	936.0	938.5
Day	7	10	23	24	12	14	14	11	19	12	9	2
Max	958.3	955.6	953.1	951.6	948.9	952.6	950.8	952.9	957.6	957.5	959.2	964.7
Day	23	6	16	20	9	22	7	31	28	28	15	8
Std	9.4	6.4	6.1	4.4	2.9	4.0	1.8	2.1	4.1	4.1	5.4	5.0

5.6 Peja - air pressure

Air pressure (hPa): 2016

Station longitude: 20° 18' 18.30"

Station altitude: 498 m asl

Station latitude: 42° 39' 56.30"

Day	Jan	Feb	Mar	Apr	May	Jun	Jul	Aug	Sep	Oct	Nov	Dec
1	956.0	960.1	953.4	958.3	953.1	953.4	959.0	956.2	957.6	960.4	963.5	958.2
2	950.8	963.5	952.4	961.3	949.0	952.1	958.9	956.9	957.3	958.7	958.9	958.8
3	946.2	955.2	949.9	960.8	947.2	950.2	958.8	956.0	957.5	958.7	958.5	960.8
4	945.3	954.2	942.8	957.3	953.6	952.4	960.2	954.7	956.1	958.7	959.1	961.6
5	943.5	959.8	946.7	954.1	957.2	954.4	957.2	953.8	951.1	955.6	959.5	961.4
6	941.8	964.8	944.9	953.3	955.1	959.1	955.0	956.4	955.8	954.9	950.2	962.1
7	940.4	962.4	943.6	951.7	954.6	956.6	958.8	959.2	957.5	952.5	947.1	961.0
8	950.0	959.1	948.2	951.1	957.0	956.4	959.5	959.1	955.9	956.3	944.7	961.0
9	953.2	957.8	946.2	952.9	957.3	953.3	957.2	955.4	956.0	959.5	945.2	962.2
10	949.9	955.5	946.0	950.4	955.0	951.1	958.2	954.5	955.4	958.2	952.9	962.4
11	948.9	950.9	954.1	951.9	951.2	948.4	958.2	955.9	957.0	958.8	957.1	962.3
12	951.3	950.3	955.1	952.2	943.5	942.4	954.0	958.3	957.5	957.0	953.5	962.9
13	950.0	946.8	956.1	955.4	941.7	943.9	954.7	961.1	956.3	957.2	958.0	964.6
14	956.0	944.0	956.5	956.4	947.4	945.3	953.6	960.7	957.1	959.9	965.3	964.3
15	962.6	946.5	956.5	956.1	952.8	946.4	952.5	959.7	958.8	960.8	965.3	965.6
16	947.1	960.0	963.7	956.5	957.5	955.0	953.4	958.3	958.2	963.0	961.4	969.5
17	949.2	961.0	962.1	957.5	957.1	958.0	956.6	953.3	956.4	965.5	958.9	967.1
18	952.5	955.9	954.6	956.2	954.6	957.8	958.3	951.9	954.5	959.8	959.2	968.3
19	956.1	957.5	954.4	952.1	952.8	957.0	958.2	953.9	951.1	960.7	960.1	968.3
20	957.0	958.9	955.7	960.0	953.2	957.8	957.9	954.5	950.7	959.4	959.2	964.4
21	960.3	961.4	955.8	962.2	955.4	959.0	958.1	955.2	954.8	955.8	960.5	963.1
22	967.3	958.0	946.3	957.2	955.5	958.2	957.5	957.2	959.7	955.4	962.4	963.6
23	969.1	952.7	937.1	953.3	952.0	956.0	957.6	960.6	965.2	956.3	963.1	962.6
24	967.8	952.2	943.7	945.0	948.9	959.1	958.0	960.4	965.1	954.3	961.6	963.0
25	968.5	952.0	953.2	942.7	949.4	957.0	955.2	958.4	963.6	952.3	957.9	963.1
26	967.6	949.8	956.5	949.8	953.5	953.2	957.6	960.3	959.1	960.3	954.9	964.2
27	967.6	950.5	955.8	951.6	958.1	952.4	958.3	960.9	961.7	965.0	953.9	963.7
28	967.4	948.3	955.1	952.4	956.8	953.9	957.1	960.2	963.4	965.0	952.7	963.3
29	968.4	954.2	957.2	957.3	957.5	955.9	955.8	957.5	963.2	965.1	954.1	965.3
30	966.3		959.1	955.7	957.4	957.7	958.3	958.7	960.3	965.0	958.0	965.0
31	959.9		961.7		956.4		956.6	960.9		965.3		963.7
Avg	956.1	955.3	952.4	954.4	953.3	953.8	957.1	957.4	957.8	959.2	957.2	963.5
Min	940.4	944.0	937.1	942.7	941.7	942.4	952.5	951.9	950.7	952.3	944.7	958.2
Day	7	14	23	25	13	12	15	18	20	25	8	1
Max	969.1	964.8	963.7	962.2	958.1	959.1	960.2	961.1	965.2	965.5	965.3	969.5
Day	23	6	16	21	27	24	4	13	23	17	14	16
Std	9.1	5.5	6.4	4.4	4.2	4.6	1.9	2.7	3.8	3.8	5.4	2.5

5.7 Pristina - air pressure

Air pressure (hPa): 2016

Station altitude: 573 m asl

Station longitude: 21° 8' 13.49"

Station latitude: 42° 38' 56.36"

Day	Jan	Feb	Mar	Apr	May	Jun	Jul	Aug	Sep	Oct	Nov	Dec
1	954.1	951.0	939.8	949.2	945.5	947.7	950.6	943.7	952.4	949.1	953.5	948.5
2	949.3	956.2	940.8	947.5	940.1	944.5	949.9	944.4	950.9	941.7	947.6	941.3
3	937.4	947.5	930.1	948.2	937.8	943.3	947.1	945.9	949.2	949.3	948.0	950.9
4	932.2	945.6	930.2	949.5	942.2	943.7	952.4	945.4	948.4	949.3	952.3	947.8
5	932.2	948.9	938.6	945.5	948.1	946.5	945.4	944.4	946.1	949.2	949.5	958.3
6	932.2	956.9	935.0	944.3	948.5	948.3	947.2	943.4	947.6	947.0	938.4	955.7
7	928.1	955.8	934.8	942.6	946.4	951.3	951.9	948.5	950.3	943.3	940.9	963.0
8	941.0	951.3	941.5	936.4	947.5	950.4	953.3	950.0	947.3	948.6	935.5	964.2
9	944.5	947.1	938.5	935.0	949.6	945.7	950.4	946.7	946.6	943.7	935.4	957.9
10	942.6	931.7	937.5	938.2	948.4	944.9	946.1	944.1	948.2	947.0	942.3	954.9
11	939.2	939.3	945.0	942.6	944.3	946.7	949.8	945.7	944.7	940.7	946.3	942.7
12	934.7	931.7	946.7	945.9	936.3	944.5	948.1	951.0	946.7	940.5	940.4	945.7
13	941.9	930.8	944.9	945.5	936.3	936.2	945.8	947.1	949.8	949.6	940.7	955.4
14	947.6	933.8	947.4	938.9	939.4	936.0	943.6	947.0	948.6	951.9	957.9	954.2
15	938.2	939.2	947.2	947.3	942.8	940.9	944.5	952.0	950.3	951.6	959.3	953.2
16	936.9	954.9	953.0	949.0	947.9	948.6	944.5	948.3	950.6	944.1	953.7	960.1
17	935.0	953.3	955.8	948.7	948.1	949.1	942.1	945.6	947.2	957.3	951.4	965.2
18	941.3	947.2	946.2	948.5	947.8	949.0	950.0	945.3	943.1	954.0	952.8	950.4
19	944.2	946.1	945.9	945.7	945.8	945.8	950.3	945.9	939.2	949.8	951.4	959.5
20	947.4	944.7	947.0	953.6	944.4	949.2	950.1	949.3	942.4	948.7	945.4	957.3
21	949.3	952.2	946.3	957.0	945.9	952.7	950.5	945.7	947.2	945.6	944.7	957.5
22	959.1	949.3	938.2	948.9	949.9	953.9	949.7	950.5	952.0	947.2	952.1	959.4
23	959.9	945.6	927.0	939.3	946.4	953.5	950.4	952.9	956.1	942.1	954.2	958.2
24	953.1	944.2	935.4	932.2	940.6	950.9	946.8	952.6	956.5	955.7	952.1	-
25	958.6	944.6	945.0	934.0	941.7	947.7	948.1	951.9	946.1	956.5	949.0	-
26	955.6	939.9	947.1	940.3	946.2	943.4	948.8	953.4	951.3	951.7	941.8	-
27	957.3	944.8	946.4	944.5	950.3	947.4	948.7	953.9	954.9	955.6	939.1	-
28	955.0	947.1	945.9	947.0	948.1	946.9	949.0	944.7	959.2	959.4	944.0	-
29	958.4	942.9	945.8	947.3	945.1	948.7	948.3	949.0	956.6	956.4	950.2	-
30	957.6		952.3	946.1	945.5	949.6	942.4	951.0	952.5	947.4	955.6	-
31	948.4		952.3		947.2		942.4	953.5		954.9		-
Avg	945.5	945.6	942.8	944.6	945.0	946.9	948.0	948.2	949.4	949.3	947.5	954.8
Min	928.1	930.8	927.0	932.2	936.3	936.0	942.1	943.4	939.2	940.5	935.4	941.3
Day	7	13	23	24	12+	14	17	6	19	12	9	2
Max	959.9	956.9	955.8	957.0	950.3	953.9	953.3	953.9	959.2	959.4	959.3	965.2
Day	23	6	17	21	27	22	8	27	28	28	15	17
Std	9.6	7.3	7.0	5.7	3.9	4.3	3.0	3.3	4.5	5.2	6.5	6.5

5.8 Prizren - Automatic - air pressure

Air pressure (hPa): 2016

Station altitude: 402 m asl

Station longitude: 20° 44' 8.41"

Station latitude: 42° 14' 51.04"

Day	Jan	Feb	Mar	Apr	May	Jun	Jul	Aug	Sep	Oct	Nov	Dec
1	981.6	974.8	965.0	970.3	968.4	968.3	968.8	965.1	972.1	971.4	978.6	975.9
2	976.1	978.7	963.5	973.0	961.8	965.0	968.0	967.8	970.3	969.9	972.6	966.5
3	964.9	971.2	953.6	972.3	961.3	963.8	966.9	968.8	970.7	970.0	971.1	976.7
4	959.6	969.6	954.8	967.9	965.5	964.8	970.8	968.4	970.2	970.9	976.9	983.0
5	959.0	976.4	964.3	965.4	970.2	966.7	969.3	965.3	966.2	971.3	972.8	985.3
6	956.5	983.0	959.2	964.2	970.2	969.0	967.1	967.0	968.0	970.0	963.0	983.1
7	954.0	978.5	958.4	962.1	968.6	971.2	971.0	971.8	969.4	966.0	960.0	988.7
8	965.4	975.3	964.1	956.2	969.3	970.5	972.8	972.7	967.0	970.6	957.4	993.1
9	968.0	971.1	961.4	956.7	971.3	965.9	969.6	967.4	966.0	973.6	957.3	987.2
10	963.0	955.9	959.7	958.9	970.1	965.2	969.7	964.9	967.2	969.6	965.2	983.9
11	962.5	964.0	967.8	964.6	965.3	966.8	968.3	967.7	968.9	962.4	969.1	976.6
12	958.4	965.1	970.0	967.1	957.4	965.4	965.8	974.3	970.0	962.2	964.8	973.2
13	966.0	955.5	968.8	965.4	957.9	957.5	963.5	976.6	969.7	972.4	973.2	980.8
14	972.6	956.2	971.5	961.0	961.3	956.1	961.6	975.7	968.4	974.4	982.3	982.9
15	962.6	962.2	971.2	967.7	964.3	961.6	963.2	972.2	970.4	973.2	984.8	980.3
16	962.3	974.6	977.1	969.8	970.5	967.3	964.5	967.8	970.6	972.1	980.5	986.1
17	961.1	976.3	978.0	970.3	970.4	967.9	967.7	964.5	967.7	977.9	976.5	991.6
18	968.7	969.7	969.9	970.1	969.6	967.6	970.2	964.6	964.7	975.7	977.3	987.4
19	974.5	968.9	968.4	965.5	967.3	966.6	969.9	965.1	960.2	970.4	976.2	987.4
20	975.8	974.9	970.8	974.7	966.1	967.9	969.5	968.1	963.1	969.2	976.2	985.2
21	978.9	975.1	968.9	978.1	967.1	971.0	969.0	968.0	967.7	965.7	977.4	985.9
22	986.3	973.0	960.3	969.8	970.4	971.8	968.4	969.3	972.8	965.8	979.4	986.3
23	988.7	967.5	950.8	961.3	967.4	970.9	968.0	973.2	978.0	970.9	980.5	984.0
24	988.1	966.2	958.0	954.9	962.8	968.5	967.1	972.3	978.1	974.7	978.9	984.2
25	985.0	968.5	968.4	956.8	963.5	965.3	966.5	971.0	974.1	975.4	975.0	981.1
26	982.0	963.7	971.2	964.1	967.1	965.5	967.4	972.5	973.3	969.5	971.1	979.8
27	982.9	968.4	971.0	967.3	970.0	965.5	967.5	973.7	977.1	972.1	965.5	981.7
28	981.1	970.9	969.9	968.9	967.9	966.7	967.1	971.8	981.3	977.9	966.2	979.5
29	983.2	966.8	970.3	969.2	965.2	967.8	967.1	968.7	979.0	978.6	975.8	983.7
30	982.0		974.0	971.0	964.7	968.6	967.6	970.0	974.2	976.0	981.6	987.0
31	973.4		973.3		966.8		966.9	972.3		978.8		985.2
Avg	971.8	969.7	966.2	966.2	966.4	966.6	967.8	969.6	970.5	971.6	972.9	983.0
Min	954.0	955.5	950.8	954.9	957.4	956.1	961.6	964.5	960.2	962.2	957.3	966.5
Day	7	13	23	24	12	14	14	17	19	12	9	2
Max	988.7	983.0	978.0	978.1	971.3	971.8	972.8	976.6	981.3	978.8	984.8	993.1
Day	23	6	17	21	9	22	8	13	28	31	15	8
Std	10.5	6.9	6.8	5.7	3.7	3.5	2.4	3.4	4.8	4.3	7.5	5.4

5.9 Ferizaj - air temperature

Air temperature (°C): 2016

Station longitude: 21° 8' 13.31"

Station altitude: 578 m asl

Station latitude: 42° 22' 32.45"

Day	Jan	Feb	Mar	Apr	May	Jun	Jul	Aug	Sep	Oct	Nov	Dec
1	-6.1	8.5	8.0	14.4	11.7	15.6	22.9	21.5	18.8	12.3	2.5	0.2
2	0.1	8.9	4.6	13.4	11.0	17.7	22.3	20.3	19.8	14.7	7.0	4.5
3	-3.3	9.8	6.1	13.4	7.9	16.1	25.1	19.7	19.4	17.1	4.9	-0.3
4	-4.2	1.8	6.0	15.4	7.5	18.1	22.4	21.1	19.4	11.7	3.8	-2.3
5	1.2	1.3	6.6	14.8	10.9	17.9	21.0	24.4	18.2	8.1	8.0	-2.3
6	3.8	0.7	10.7	15.9	12.6	16.1	19.9	21.1	14.3	9.0	12.6	-0.8
7	3.7	2.7	6.0	17.4	12.9	17.2	19.4	19.5	15.3	9.7	13.0	-1.2
8	3.9	3.6	5.9	15.6	14.0	16.8	18.2	17.4	18.8	7.1	11.3	-3.3
9	5.8	5.8	6.8	13.6	14.4	15.9	22.1	19.6	18.9	9.3	7.4	-0.2
10	8.0	8.5	5.7	9.8	13.7	18.6	22.0	21.4	18.8	7.8	4.9	0.5
11	10.3	4.0	5.4	11.7	13.8	18.1	22.7	16.1	19.3	9.9	7.3	1.3
12	9.9	4.4	7.2	12.8	12.4	15.7	24.1	14.8	21.1	10.5	7.5	3.4
13	5.8	6.7	4.4	15.7	14.3	15.9	24.6	15.2	18.6	8.5	4.0	-2.9
14	3.2	10.9	3.8	18.5	13.9	17.7	24.9	16.4	18.4	10.9	0.5	-4.8
15	5.8	15.4	3.3	12.3	14.4	18.1	19.5	17.9	17.8	15.1	-0.1	-0.2
16	-1.6	14.1	4.9	14.7	7.4	22.3	17.8	20.5	18.6	12.6	1.3	-0.6
17	-3.6	13.8	4.7	17.6	9.5	24.2	16.7	22.0	18.5	11.5	3.0	-4.6
18	-6.2	10.7	5.0	18.4	10.3	24.0	18.7	21.8	19.4	9.8	3.7	-2.9
19	-9.0	9.3	6.8	17.8	13.8	23.5	19.0	19.8	16.4	9.8	4.6	-2.9
20	-14.3	3.9	9.5	9.8	13.3	22.3	19.5	21.0	14.9	11.3	4.8	-3.4
21	-8.8	5.8	8.5	8.3	13.4	24.6	20.5	22.9	13.4	12.1	3.4	-4.6
22	-9.6	10.8	9.5	12.8	15.6	25.3	23.1	19.4	11.8	11.9	2.4	-2.0
23	-14.7	12.5	7.6	13.9	18.1	24.9	25.6	19.2	10.0	11.8	4.3	-3.3
24	-6.5	6.5	3.8	11.5	13.6	23.8	24.4	20.9	10.5	11.6	4.8	-4.7
25	-1.9	5.4	1.0	3.9	14.3	22.6	22.8	22.8	11.4	12.0	3.1	-0.8
26	2.3	5.1	1.0	6.4	15.5	22.3	21.8	21.9	11.6	12.7	6.2	5.3
27	1.9	5.0	4.2	9.8	15.4	20.9	21.3	19.6	10.9	8.8	7.7	2.2
28	3.1	9.4	9.6	12.6	16.3	18.4	21.5	19.6	11.7	7.3	2.0	-0.8
29	5.5	10.3	11.4	10.7	18.3	20.6	22.1	19.5	12.9	7.7	-2.6	-2.3
30	3.9		11.1	10.6	19.2	22.0	21.8	20.6	14.4	7.1	-3.5	-3.1
31	8.9		15.3		19.3		23.6	21.8		3.8		-5.4
Avg	-0.1	7.4	6.6	13.1	13.5	19.9	21.7	20.0	16.1	10.4	4.6	-1.4
Min	-14.7	0.7	1.0	3.9	7.4	15.6	16.7	14.8	10.0	3.8	-3.5	-5.4
Day	23	6	26	25	16	1	17	12	23	31	30	31
Max	10.3	15.4	15.3	18.5	19.3	25.3	25.6	24.4	21.1	17.1	13.0	5.3
Day	11	15	31	14	31	22	23	5	12	3	7	26
Std	6.8	4.0	3.1	3.5	3.1	3.3	2.3	2.3	3.4	2.7	3.8	2.7

5.10 Junik - Automatic - air temperature

Air temperature (°C): 2016

Station longitude: 20° 16' 3.39"

Station altitude: 618 m asl

Station latitude: 42° 29' 2.88"

Day	Jan	Feb	Mar	Apr	May	Jun	Jul	Aug	Sep	Oct	Nov	Dec
1	-6.0	10.1	9.2	17.0	10.8	16.4	23.8	25.2	21.1	15.7	6.3	-0.5
2	-1.0	11.5	6.3	16.6	10.6	16.4	23.2	20.1	20.2	17.5	9.9	5.8
3	-1.2	11.7	5.7	16.6	8.4	16.9	23.1	20.4	20.6	17.6	8.1	3.0
4	-5.8	4.1	4.3	18.1	9.3	17.7	19.9	22.6	21.5	11.9	4.9	1.2
5	0.0	1.5	6.4	18.7	10.8	18.8	21.4	25.3	19.4	8.2	9.5	1.2
6	1.9	2.1	9.7	19.6	12.7	17.1	20.4	23.6	13.4	8.3	14.8	1.6
7	3.3	3.8	5.0	19.8	12.8	17.9	19.7	19.6	16.5	9.1	14.2	1.2
8	4.8	6.3	6.3	16.3	13.1	18.0	20.3	17.6	18.7	8.2	12.2	-4.7
9	5.4	9.0	8.6	11.7	15.1	18.2	23.6	20.7	18.1	8.8	9.3	-5.2
10	9.6	8.1	5.4	11.8	16.0	18.8	23.9	22.9	19.1	8.3	5.4	-5.3
11	11.7	2.9	6.7	12.1	14.9	19.1	24.7	19.0	20.1	9.3	7.6	-4.6
12	9.2	1.7	6.7	15.4	14.9	15.9	26.0	15.0	21.2	9.9	7.4	0.7
13	4.9	6.2	4.9	17.7	14.7	14.8	26.6	16.4	20.8	9.6	5.4	0.6
14	4.5	10.9	5.1	17.8	11.9	17.2	25.2	18.4	19.4	12.4	0.7	-4.3
15	4.9	14.4	3.6	14.6	13.3	17.5	18.9	21.5	19.4	14.6	-0.4	0.2
16	-0.7	16.6	4.1	16.8	7.5	21.5	16.1	22.3	20.2	13.8	0.1	0.2
17	-3.0	14.4	6.1	18.9	10.3	26.1	16.7	23.1	18.4	11.4	4.2	-1.7
18	-5.9	10.5	7.5	20.8	13.0	25.1	18.6	21.3	19.7	9.5	7.3	-0.8
19	-6.7	8.8	8.7	18.6	14.0	22.1	20.2	21.8	15.7	9.3	8.0	0.5
20	-6.8	3.9	9.8	10.9	11.2	23.7	20.3	22.1	14.8	10.3	8.9	0.1
21	-6.0	5.4	11.0	11.5	14.5	25.5	22.3	23.3	13.3	10.6	8.3	-0.8
22	-4.8	8.9	12.8	14.0	17.2	25.5	24.1	20.0	12.0	12.2	5.0	0.8
23	-6.7	12.2	6.9	13.3	18.0	26.8	25.9	16.5	13.0	11.6	2.4	2.1
24	-6.2	7.4	4.1	10.5	13.0	26.2	26.6	19.6	13.8	10.7	2.1	-1.3
25	-0.4	6.3	5.0	4.5	15.0	25.6	24.3	20.9	13.0	9.6	2.2	1.0
26	3.8	6.3	4.7	6.9	18.0	24.3	21.6	21.9	13.5	11.2	5.3	5.4
27	6.5	5.2	4.2	9.3	19.9	22.5	23.1	21.3	13.7	10.8	7.0	3.9
28	7.7	7.9	7.8	12.5	21.3	19.1	23.6	22.1	14.6	6.9	3.3	0.1
29	7.8	8.7	10.1	11.4	20.2	21.0	22.3	23.2	15.1	6.3	-1.6	-1.7
30	7.8		12.9	11.4	19.6	22.7	23.8	23.3	15.9	8.6	-1.9	-3.8
31	8.7		14.7		19.6		25.0	22.4		6.0		-4.3
Avg	1.3	7.8	7.2	14.5	14.2	20.6	22.4	21.1	17.2	10.6	5.9	-0.3
Min	-6.8	1.5	3.6	4.5	7.5	14.8	16.1	15.0	12.0	6.0	-1.9	-5.3
Day	20	5	15	25	16	13	16	12	22	31	30	10
Max	11.7	16.6	14.7	20.8	21.3	26.8	26.6	25.3	21.5	17.6	14.8	5.8
Day	11	16	31	18	28	23	24	5	4	3	6	2
Std	5.9	4.0	2.9	4.0	3.6	3.7	2.8	2.5	3.1	2.9	4.3	2.9

5.11 Peja - air temperature

Air temperature (°C): 2016
Station longitude: 20° 18' 18.30"

Station altitude: 498 m asl
Station latitude: 42° 39' 56.30"

Day	Jan	Feb	Mar	Apr	May	Jun	Jul	Aug	Sep	Oct	Nov	Dec
1	-1.4	8.1	10.5	14.2	10.3	17.5	25.2	26.4	21.2	14.6	7.1	0.6
2	-1.2	9.2	7.7	13.4	9.9	18.2	25.3	23.3	21.1	14.4	8.2	0.1
3	-1.1	9.6	7.3	15.3	8.9	17.9	25.9	23.3	21.2	15.9	7.4	0.1
4	-1.4	5.7	4.8	14.4	11.9	18.7	21.9	22.8	21.3	9.6	8.6	0.2
5	-1.0	4.9	6.5	15.9	11.8	16.2	21.4	23.3	20.9	8.9	13.4	-0.0
6	2.0	4.3	8.1	16.7	13.3	15.3	20.3	20.9	14.2	9.3	14.5	0.1
7	3.3	3.4	5.1	16.1	13.4	16.3	22.2	19.8	16.2	8.2	14.4	-0.4
8	5.0	5.0	7.0	16.1	12.9	15.9	24.1	19.4	19.1	9.4	12.3	-0.4
9	6.2	7.1	7.1	11.8	18.6	16.6	25.8	20.4	18.9	9.6	8.8	-0.2
10	9.1	5.8	6.4	11.8	17.4	15.6	26.6	20.8	19.2	10.8	7.8	-0.3
11	9.8	3.5	7.0	9.8	15.4	14.5	27.3	16.6	18.8	11.1	8.4	-0.8
12	8.7	3.4	6.5	12.6	15.1	13.3	28.1	15.3	21.5	10.9	7.3	-0.7
13	5.6	5.0	5.8	13.7	14.6	13.8	28.5	18.6	20.6	10.8	4.8	-0.5
14	2.8	9.1	5.8	14.7	12.9	16.7	27.8	18.8	19.1	11.6	1.5	-0.3
15	3.3	12.3	3.8	16.2	12.3	17.3	24.1	20.0	20.0	12.4	0.9	-0.2
16	-1.9	16.1	5.4	17.7	13.8	18.9	18.1	20.5	20.9	13.1	1.0	-0.6
17	-2.7	14.0	6.3	19.3	11.0	21.8	18.7	22.5	19.3	12.4	2.1	-0.9
18	-3.5	9.8	7.1	19.9	13.2	24.8	19.9	23.2	17.5	11.5	3.9	-2.5
19	-7.6	8.9	7.5	17.5	12.9	23.8	19.3	23.4	18.0	10.4	4.9	-1.6
20	-6.8	7.4	8.4	10.4	11.5	24.9	19.8	24.1	16.2	9.8	5.7	-1.7
21	-6.3	6.5	9.8	10.1	12.4	26.4	19.6	21.1	13.1	10.2	5.5	-1.2
22	-5.0	6.6	12.4	11.6	17.1	26.1	22.3	18.3	10.8	8.9	4.0	-2.8
23	-4.7	10.6	7.6	12.4	18.2	26.4	25.9	18.9	11.7	9.4	3.0	-1.5
24	-3.9	6.4	5.1	10.9	11.9	25.4	24.9	20.9	12.6	10.5	2.1	-1.2
25	-0.3	6.5	4.7	5.6	12.9	25.5	24.7	20.2	12.2	9.3	3.5	-0.4
26	2.0	5.7	6.2	8.2	16.1	25.5	23.6	21.2	12.6	10.9	4.7	-0.5
27	2.6	5.7	7.3	8.8	18.9	24.9	24.6	21.4	13.1	10.6	5.7	3.0
28	4.7	5.8	8.8	11.6	18.9	21.0	23.7	20.8	13.1	4.9	3.1	3.9
29	5.5	9.7	8.7	11.6	20.2	22.2	23.9	22.6	13.3	4.5	0.6	2.8
30	7.2		12.7	11.3	22.1	23.5	25.4	23.1	13.9	4.5	0.4	-2.9
31	4.6		14.3		18.8		25.4	23.6		5.3		-2.3
Avg	1.1	7.4	7.5	13.3	14.5	20.2	23.7	21.1	17.0	10.1	5.8	-0.4
Min	-7.6	3.4	3.8	5.6	8.9	13.3	18.1	15.3	10.8	4.5	0.4	-2.9
Day	19	7	15	25	3	12	16	12	22	29	30	30
Max	9.8	16.1	14.3	19.9	22.1	26.4	28.5	26.4	21.5	15.9	14.5	3.9
Day	11	16	31	18	30	21+	13	1	12	3	6	28
Std	4.9	3.1	2.4	3.4	3.3	4.4	2.9	2.4	3.6	2.7	4.0	1.5

5.12 Pristina - air temperature

Air temperature (°C): 2016

Station longitude: 21° 8' 13.49"

Station altitude: 573 m asl

Station latitude: 42° 38' 56.36"

Day	Jan	Feb	Mar	Apr	May	Jun	Jul	Aug	Sep	Oct	Nov	Dec
1	-2.0	9.7	10.4	12.7	11.5	17.1	24.1	22.4	20.1	14.3	7.0	0.1
2	0.1	6.4	6.7	13.0	11.9	17.6	18.9	16.9	18.9	15.6	9.6	5.9
3	-3.6	10.7	7.0	13.2	8.3	17.3	19.6	21.1	17.8	17.7	5.2	2.4
4	-5.4	4.0	5.5	14.2	9.4	19.1	20.8	20.9	18.8	12.8	5.0	3.7
5	0.3	1.4	7.8	17.6	10.4	18.2	20.3	25.6	19.8	7.7	7.4	-0.7
6	2.2	3.8	10.1	18.0	12.4	16.1	20.8	18.6	14.5	10.0	9.7	0.8
7	2.5	5.0	4.3	19.4	12.6	16.7	20.6	19.0	16.5	10.4	14.4	-1.8
8	3.7	4.1	6.5	15.9	12.7	17.7	20.1	17.1	19.0	10.2	13.0	-3.6
9	3.1	8.1	8.3	13.2	15.3	17.2	24.2	19.1	18.9	9.1	7.5	-0.4
10	2.0	8.9	5.2	11.3	14.9	19.6	24.3	23.5	19.9	8.3	5.5	1.5
11	12.3	3.0	6.3	12.5	15.5	19.8	24.9	19.4	20.2	10.2	9.1	1.4
12	9.1	4.2	7.8	13.0	15.6	16.2	24.8	16.5	20.4	8.7	8.6	2.2
13	5.2	7.0	3.8	14.9	16.0	15.6	26.4	17.5	19.4	10.1	7.8	-2.9
14	4.6	12.2	4.8	16.3	13.1	17.6	26.4	18.4	18.4	11.9	1.1	-3.8
15	6.2	14.3	4.0	15.1	15.1	19.9	17.5	21.3	19.9	13.2	0.2	0.3
16	-1.4	10.6	5.3	16.3	8.2	22.3	16.6	22.4	20.1	12.6	2.0	-0.1
17	-3.9	13.0	6.0	16.3	11.1	25.6	18.6	22.6	19.6	11.3	4.5	-1.3
18	-5.8	10.7	5.4	19.9	13.1	24.8	19.3	21.8	18.8	11.0	5.9	-1.2
19	-6.2	10.2	8.2	19.0	14.8	24.9	19.5	22.7	17.6	9.7	6.6	-2.0
20	-12.1	10.1	9.7	9.4	13.5	24.6	20.6	22.2	15.0	12.4	8.7	-2.6
21	-10.2	6.4	9.6	9.8	14.1	25.6	21.9	21.3	13.3	13.3	8.0	-3.9
22	-9.3	10.0	9.7	14.6	17.2	26.0	24.1	17.8	10.5	13.9	5.0	-2.0
23	-10.9	13.6	7.2	13.3	17.9	27.4	25.5	17.0	11.5	14.2	4.6	-3.0
24	-6.3	5.4	4.1	10.5	13.4	24.3	25.6	19.4	12.4	13.5	3.6	-
25	-0.1	7.5	3.3	8.2	14.1	25.0	20.9	21.3	12.4	12.8	2.7	-
26	2.9	5.4	5.8	7.4	18.1	23.2	21.9	21.3	12.6	14.1	3.0	-
27	1.3	6.4	4.1	9.6	19.4	21.9	22.8	20.8	13.1	9.7	4.0	-
28	4.8	9.3	8.2	12.9	21.0	19.4	20.7	20.4	12.7	6.6	2.5	-
29	6.0	11.9	10.3	11.3	21.6	21.1	21.7	21.6	13.2	5.4	-2.5	-
30	6.0		11.3	12.1	21.0	22.5	22.4	22.3	14.6	6.3	-3.0	-
31	8.6		12.5		20.6		23.1	22.0		4.8		-
Avg	0.1	8.0	7.1	13.7	14.6	20.8	21.9	20.5	16.7	11.0	5.6	-0.5
Min	-12.1	1.4	3.3	7.4	8.2	15.6	16.6	16.5	10.5	4.8	-3.0	-3.9
Day	20	5	25	26	16	13	16	12	22	31	30	21
Max	12.3	14.3	12.5	19.9	21.6	27.4	26.4	25.6	20.4	17.7	14.4	5.9
Day	11	15	31	18	29	23	13	5	12	3	7	2
Std	6.2	3.4	2.5	3.3	3.6	3.6	2.6	2.2	3.3	3.0	3.9	2.5

5.13 Prizren - Automatic - air temperature

Air temperature (°C): 2016
Station longitude: 20° 44' 8.41"

Station altitude: 402 m asl
Station latitude: 42° 14' 51.04"

Day	Jan	Feb	Mar	Apr	May	Jun	Jul	Aug	Sep	Oct	Nov	Dec
1	-6.2	11.9	10.7	18.0	11.5	17.9	25.5	25.3	21.3	14.6	5.0	-1.5
2	-2.3	11.7	7.0	14.4	12.9	19.3	24.3	21.9	21.7	15.7	9.2	7.9
3	-0.9	14.2	7.3	15.3	9.6	19.0	25.2	21.8	21.0	19.2	10.2	2.7
4	-4.4	6.5	7.0	17.5	10.0	19.2	23.2	23.1	20.9	13.8	5.2	-0.8
5	-1.2	2.6	8.4	17.9	11.9	20.3	23.3	25.7	20.6	9.9	9.4	-1.3
6	0.4	2.8	12.3	18.1	13.4	18.3	22.4	23.3	14.5	9.9	18.0	-1.1
7	3.6	2.4	5.9	19.6	13.2	19.4	21.5	21.3	16.8	9.9	16.4	-1.1
8	6.1	8.0	7.9	16.7	14.3	19.2	21.3	18.9	18.0	9.6	13.6	-3.9
9	4.7	11.6	8.1	12.4	15.5	18.6	23.7	21.8	18.0	9.9	10.5	-4.0
10	12.1	11.1	6.9	13.4	16.2	19.4	25.4	23.9	19.2	9.6	7.4	-4.0
11	14.1	4.0	7.8	14.2	15.2	20.9	25.1	20.9	18.6	10.2	9.6	-4.1
12	12.0	2.6	7.5	16.5	16.8	17.8	26.6	17.7	19.6	11.6	9.1	-2.8
13	6.7	7.9	6.1	18.7	17.1	17.0	27.9	17.2	19.3	10.1	7.3	-0.7
14	5.4	12.9	5.9	20.4	14.7	19.9	28.0	18.4	19.3	11.3	2.6	-4.8
15	7.3	16.6	4.5	16.6	16.4	20.3	20.5	20.4	19.8	12.9	1.0	-0.5
16	0.7	16.2	5.8	17.9	9.5	22.5	18.3	22.2	20.5	14.2	0.1	1.5
17	-2.1	11.6	7.2	20.2	12.2	26.4	18.4	23.6	21.2	12.6	3.3	-2.5
18	-3.7	9.8	6.4	20.3	13.9	26.1	20.1	22.6	21.3	10.3	3.8	-4.1
19	-7.5	11.0	8.3	18.6	15.8	22.3	21.7	22.6	17.8	10.8	4.6	-4.0
20	-10.5	5.3	9.7	12.0	13.3	24.4	22.0	23.0	16.3	12.5	4.6	-4.2
21	-9.1	5.9	12.1	11.5	14.6	25.7	23.1	24.4	14.9	12.7	3.5	-3.6
22	-7.0	9.8	12.5	14.2	17.6	26.4	24.8	20.6	13.3	13.8	2.0	-3.0
23	-9.4	12.4	7.9	15.5	18.7	27.6	26.8	17.5	12.2	11.7	3.8	1.0
24	-7.8	9.2	5.9	11.2	14.8	26.6	27.2	21.2	12.8	11.4	3.8	-3.1
25	-1.7	7.3	5.1	7.0	15.6	26.2	24.4	22.6	12.8	11.5	3.4	-2.4
26	1.2	7.6	4.6	8.6	18.5	24.0	22.8	21.8	12.7	12.3	6.4	3.5
27	2.9	6.6	4.8	11.3	19.4	24.6	23.3	20.7	13.1	11.8	7.3	1.8
28	8.1	6.9	8.8	13.8	21.9	21.1	24.1	21.0	13.2	8.8	4.8	0.1
29	7.3	8.6	12.7	13.5	21.9	22.2	23.4	21.9	13.7	6.4	-1.0	-0.5
30	7.1		14.1	13.0	21.9	24.2	25.0	22.5	15.0	9.6	-1.3	-1.4
31	11.0		16.5		20.6		25.1	23.1		7.5		-3.2
Avg	1.2	8.8	8.3	15.3	15.4	21.9	23.7	21.7	17.3	11.5	6.1	-1.4
Min	-10.5	2.4	4.5	7.0	9.5	17.0	18.3	17.2	12.2	6.4	-1.3	-4.8
Day	20	7	15	25	16	13	16	13	23	29	30	14
Max	14.1	16.6	16.5	20.4	21.9	27.6	28.0	25.7	21.7	19.2	18.0	7.9
Day	11	15	31	14	30	23	14	5	2	3	6	2
Std	7.0	3.9	3.0	3.5	3.5	3.2	2.5	2.1	3.3	2.5	4.7	2.8

5.14 Ferizaj - relative humidity

Relative humidity (%): 2016

Station longitude: 21° 8' 13.31"

Station altitude: 578 m asl

Station latitude: 42° 22' 32.45"

Day	Jan	Feb	Mar	Apr	May	Jun	Jul	Aug	Sep	Oct	Nov	Dec
1	82	74	68	66	70	68	52	54	75	71	86	78
2	72	75	77	67	71	59	55	74	63	64	78	91
3	91	71	76	67	93	69	49	55	61	81	92	90
4	86	85	66	62	86	69	58	55	77	91	91	86
5	90	89	74	61	67	65	60	58	66	86	85	87
6	96	85	62	64	74	82	68	69	96	83	90	89
7	84	70	89	56	65	73	52	83	98	95	94	92
8	69	71	76	64	67	68	52	86	77	91	97	92
9	78	81	81	67	73	66	54	55	90	81	96	92
10	85	72	95	76	66	76	60	64	79	96	96	83
11	71	89	93	71	69	63	48	81	78	96	91	83
12	64	86	88	59	71	84	50	71	85	82	95	91
13	74	86	95	61	68	89	57	68	69	89	93	91
14	75	71	86	44	75	78	56	67	74	72	95	89
15	75	59	87	59	72	55	72	44	72	75	94	84
16	97	63	73	55	91	54	77	64	69	88	81	93
17	94	62	78	54	82	45	73	63	73	83	83	91
18	92	76	79	63	65	45	71	64	75	86	82	85
19	86	74	74	46	70	44	64	69	76	92	91	90
20	87	88	56	60	69	62	59	58	88	83	76	92
21	88	82	74	67	88	49	55	58	86	92	80	94
22	78	74	66	67	70	46	58	58	66	90	85	88
23	82	66	85	66	54	53	50	64	67	92	83	94
24	83	85	94	68	57	44	48	65	70	78	81	94
25	85	74	79	90	59	48	59	59	66	89	87	93
26	85	80	77	72	50	53	68	55	68	89	85	88
27	91	73	87	67	67	57	69	65	67	89	85	95
28	80	76	67	66	63	58	60	66	72	93	89	92
29	75	79	58	84	-	66	57	70	79	88	91	93
30	81		70	75	64	64	66	70	67	87	89	87
31	65		54		-		51	64		85		91
Avg	82	76	77	65	70	62	59	64	75	86	88	90
Min	64	59	54	44	50	44	48	44	61	64	76	78
Day	12	15	31	14	26	19+	24	15	3	2	20	1
Max	97	89	95	90	93	89	77	86	98	96	97	95
Day	16	5+	13	25	3	13	16	8	7	10	8	27
Std	9	8	11	9	10	13	8	9	9	8	6	4

5.15 Peja - relative humidity

Relative humidity (%): 2016
Station longitude: 20° 18' 18.30"

Station altitude: 498 m asl
Station latitude: 42° 39' 56.30"

Day	Jan	Feb	Mar	Apr	May	Jun	Jul	Aug	Sep	Oct	Nov	Dec
1	74	66	83	78	89	76	60	56	79	76	79	76
2	77	66	87	79	95	72	57	65	77	73	74	77
3	94	72	90	73	95	74	56	67	71	74	79	68
4	97	79	88	75	90	73	73	69	72	78	81	67
5	96	77	85	73	89	81	79	65	75	81	91	71
6	98	78	81	89	86	83	86	79	96	84	91	68
7	88	81	97	74	85	78	73	80	97	90	96	64
8	81	79	88	79	87	83	66	89	82	77	98	62
9	73	80	84	83	84	76	62	76	92	78	87	83
10	85	91	98	85	81	77	60	74	81	68	92	65
11	79	96	91	96	83	80	56	76	76	68	89	64
12	86	91	91	74	81	79	53	83	73	76	86	61
13	85	92	97	75	83	79	51	77	72	76	77	61
14	78	78	86	73	87	75	55	76	74	75	81	68
15	78	73	91	73	89	72	75	70	71	75	81	58
16	97	64	91	69	79	75	82	68	69	75	82	61
17	92	78	83	71	91	75	85	75	67	79	77	93
18	81	86	74	68	79	70	80	71	76	80	70	96
19	71	85	75	73	78	72	75	74	76	87	74	64
20	78	94	78	81	88	66	73	71	77	90	68	61
21	79	71	75	80	81	64	69	75	80	89	62	66
22	81	73	76	75	74	62	66	88	80	92	76	94
23	79	77	93	78	75	61	59	79	78	89	88	60
24	83	96	84	89	84	64	61	75	76	69	94	60
25	86	85	80	85	84	63	61	71	75	76	92	61
26	78	90	83	82	73	69	63	87	75	73	83	60
27	78	83	85	78	74	67	63	68	74	71	82	72
28	76	85	76	77	70	75	66	74	74	77	86	69
29	75	91	72	88	72	73	64	68	78	77	81	68
30	75		76	88	70	65	65	68	72	74	78	92
31	85		75		69		59	67		76		80
Avg	83	81	84	79	82	73	66	74	77	78	83	70
Min	71	64	72	68	69	61	51	56	67	68	62	58
Day	19	16	29	18	31	23	13	1	17	10+	21	15
Max	98	96	98	96	95	83	86	89	97	92	98	96
Day	6	24	10	11	2+	6	6	8	7	22	8	18
Std	8	9	7	7	7	6	10	7	7	7	8	11

5.16 Pristina - relative humidity

Relative humidity (%): 2016

Station longitude: 21° 8' 13.49"

Station altitude: 573 m asl

Station latitude: 42° 38' 56.36"

Day	Jan	Feb	Mar	Apr	May	Jun	Jul	Aug	Sep	Oct	Nov	Dec
1	68	89	67	64	83	72	60	64	77	68	64	81
2	73	80	78	68	82	61	89	76	78	52	68	67
3	92	72	77	73	93	63	73	66	71	77	83	89
4	87	79	76	69	82	64	70	67	59	79	84	70
5	98	77	71	51	80	68	66	54	66	77	79	78
6	99	93	90	53	76	85	66	73	92	75	60	72
7	99	85	90	43	73	75	58	83	92	96	87	87
8	74	75	69	47	79	60	54	87	77	89	92	96
9	84	70	70	76	63	68	52	75	86	88	92	84
10	88	68	94	72	76	67	55	63	84	95	95	74
11	62	82	86	62	80	63	52	74	60	95	78	68
12	68	91	74	65	83	81	53	67	59	92	80	80
13	75	83	91	55	57	83	59	64	69	76	51	72
14	64	70	82	50	68	78	49	60	66	77	67	89
15	76	59	83	48	72	59	74	68	71	78	72	82
16	92	64	84	46	78	62	82	66	69	73	50	80
17	86	63	75	52	69	56	72	59	72	75	77	78
18	84	74	72	50	60	57	72	79	56	83	77	68
19	84	77	66	51	58	57	70	68	68	87	79	78
20	88	77	68	59	86	74	62	73	80	78	71	76
21	85	90	73	60	87	72	64	53	76	79	70	85
22	88	71	66	50	66	73	59	78	72	86	84	75
23	84	55	86	64	61	60	59	79	68	89	90	82
24	85	80	76	81	61	64	67	82	70	89	87	-
25	88	70	61	83	68	61	84	77	77	90	97	-
26	83	90	68	87	63	64	77	66	72	82	99	-
27	93	84	84	59	61	66	70	66	66	77	91	-
28	84	73	46	62	62	66	77	49	68	78	74	-
29	87	70	67	80	59	65	76	65	71	77	87	-
30	72		70	78	55	62	77	66	69	55	89	-
31	71		62		49		76	68		67		-
Avg	83	76	75	62	71	67	67	69	72	80	79	79
Min	62	55	46	43	49	56	49	49	56	52	50	67
Day	11	23	28	7	31	17	14	28	18	2	16	2
Max	99	93	94	87	93	85	89	87	92	96	99	96
Day	6+	6	10	26	3	6	2	8	6+	7	26	8
Std	10	10	11	12	11	8	10	9	9	10	13	8

5.17 Prizren - Automatic - relative humidity

Relative humidity (%): 2016

Station altitude: 402 m asl

Station longitude: 20° 44' 8.41"

Station latitude: 42° 14' 51.04"

Day	Jan	Feb	Mar	Apr	May	Jun	Jul	Aug	Sep	Oct	Nov	Dec
1	77	66	64	44	93	64	56	63	69	68	69	84
2	80	68	83	68	90	57	66	70	67	66	67	63
3	98	53	80	71	96	54	65	65	58	73	85	70
4	97	84	69	56	96	60	62	60	62	85	90	83
5	100	71	60	52	82	63	53	61	70	78	81	85
6	100	63	59	52	78	74	69	74	100	77	53	88
7	92	76	94	46	82	69	65	82	98	100	75	85
8	66	63	72	59	75	55	52	88	94	88	95	95
9	94	65	78	86	68	66	58	78	95	92	94	100
10	79	64	98	65	67	69	52	70	90	100	93	100
11	58	83	91	68	82	56	59	70	90	100	84	100
12	60	99	87	58	87	77	58	61	88	78	91	100
13	74	85	89	45	61	85	54	58	76	80	70	60
14	67	77	79	40	71	66	44	63	72	82	70	73
15	83	64	78	46	71	60	69	66	75	88	71	73
16	97	59	81	36	93	62	79	65	67	97	85	66
17	86	73	71	39	77	57	78	57	67	87	85	80
18	63	96	75	43	63	53	67	65	73	93	89	84
19	77	77	66	46	54	62	64	67	79	99	90	85
20	89	90	56	55	95	64	59	69	77	93	93	87
21	90	81	54	52	93	73	60	64	84	96	96	85
22	82	70	67	55	67	73	58	77	69	93	100	81
23	81	67	96	63	62	62	57	76	72	98	100	64
24	84	78	74	86	63	58	58	73	75	100	99	75
25	80	79	61	95	65	59	68	71	73	99	99	87
26	92	89	64	62	66	71	76	66	73	98	94	79
27	91	94	89	60	64	62	71	60	71	79	97	97
28	79	93	65	70	60	68	72	61	74	73	78	78
29	86	95	62	87	58	65	72	61	73	80	88	66
30	73		58	84	50	60	64	61	70	67	65	58
31	60		45		50		60	63		53		68
Avg	82	77	73	60	73	64	63	67	77	86	85	81
Min	58	53	45	36	50	53	44	57	58	53	53	58
Day	11	3	31	16	31	18	14	17	3	31	6	30
Max	100	99	98	95	96	85	79	88	100	100	100	100
Day	6	12	10	25	3	13	16	8	6	11	22	10+
Std	12	12	14	16	14	7	8	7	11	12	12	12

5.18 Ferizaj - wind direction

Wind direction: 2016

Station altitude: 578 m asl

Station longitude: 21° 8' 13.31"

Station latitude: 42° 22' 32.45"

Day	Jan	Feb	Mar	Apr	May	Jun	Jul	Aug	Sep	Oct	Nov	Dec
1	Calm	WSW	Calm	Calm	SW	SW	NE	NE	SW	Calm	Calm	SW
2	Calm	Calm	WSW	Calm	SE	Calm	S	NW	Calm	Calm	Calm	NNW
3	SW	Calm	Calm	SE	Calm	Calm	Calm	Calm	NW	NW	SW	Calm
4	NW	NW	SW	Calm	NW	SW	NE	NE	Calm	Calm	Calm	Calm
5	Calm	NW	N	Calm	NW	W	Calm	Calm	NW	NE	Calm	Calm
6	Calm	SW	ESE	Calm	NW	NW	Calm	NW	NW	Calm	SE	Calm
7	SW	SE	SSE	SE	Calm	NW	Calm	NW	NW	NW	SE	Calm
8	NW	SW	Calm	SE	SW	Calm	NW	Calm	NW	NW	NE	Calm
9	Calm	SW	NW	SW	SW	NW	Calm	N	Calm	Calm	WSW	Calm
10	SE	SSE	N	SE	Calm	Calm	Calm	Calm	Calm	NW	SW	Calm
11	SE	SW	Calm	NW	SW	WSW	Calm	NW	NE	WSW	Calm	Calm
12	SW	Calm	Calm	WSW	SW	WNW	Calm	Calm	NW	NW	NW	Calm
13	SE	Calm	NW	SW	SW	SW	WSW	Calm	Calm	NW	NW	Calm
14	Calm	SE	Calm	SW	NW	SW	NE	NE	Calm	Calm	NW	Calm
15	NE	SW	Calm	Calm	NW	SW	NW	Calm	Calm	SE	Calm	Calm
16	SW	SSE	SE	Calm	WSW	Calm	W	SW	SW	SW	Calm	Calm
17	NW	SSE	Calm	Calm	NW	Calm	NW	Calm	SW	SW	Calm	SW
18	NW	ENE	Calm	Calm	Calm	SW	NW	WSW	NW	ESE	Calm	Calm
19	Calm	Calm	Calm	Calm	SE	SW	NW	Calm	NW	NW	SE	Calm
20	Calm	NW	NW	NW	NW	NW	NE	NW	Calm	SE	Calm	Calm
21	Calm	Calm	SW	Calm	Calm	Calm	NW	Calm	Calm	SSE	SW	Calm
22	Calm	Calm	SW	Calm	Calm	W	NE	NE	Calm	Calm	SW	Calm
23	Calm	SW	WSW	SW	SW	SW	NE	Calm	Calm	Calm	Calm	Calm
24	Calm	Calm	NW	SW	WSW	SE	SW	NE	NW	Calm	Calm	Calm
25	Calm	S	Calm	NW	WSW	Calm	NE	NE	Calm	SW	Calm	Calm
26	Calm	Calm	Calm	WSW	WSW	Calm	Calm	NE	NW	WNW	SE	NW
27	Calm	S	Calm	SW	Calm	NW	S	Calm	NW	NW	SE	Calm
28	Calm	SE	Calm	Calm	Calm	NE	SW	Calm	Calm	Calm	NW	Calm
29	Calm	SW	Calm	SE	SW	Calm	Calm	Calm	Calm	Calm	NW	Calm
30	Calm		Calm	SE	Calm	Calm	SW	SW	Calm	NW	Calm	Calm
31	SE		Calm		SE		Calm	Calm		NW		Calm
Pre- vailing wind direc- tion in month	NW, SW, SE	SW	NW	SW, SE	SW	SW	NE	NE	NW	NW	NW, SE	SW

5.19 Peja - wind direction

Wind direction: 2016

Station altitude: 498 m asl

Station longitude: 20° 18' 18.30"

Station latitude: 42° 39' 56.30"

Day	Jan	Feb	Mar	Apr	May	Jun	Jul	Aug	Sep	Oct	Nov	Dec
1	SE	E	SW	S	SE	W	SE	SW	E	NE	SE	N
2	E	S	SE	W	SE	SE	W	W	W	E	SE	SE
3	SE	E	SE	SE	SE	SW	W	W	SE	W	W	E
4	SE	W	SE	E	E	E	W	SE	E	W	SW	SE
5	SE	NW	E	E	E	W	W	SE	SW	E	SE	SW
6	E	SE	NE	SE	W	W	SW	W	W	W	S	SE
7	WSW	NE	W	SE	W	SE	SE	NE	E	E	SE	SE
8	SE	E	E	SE	WSW	E	W	E	W	W	S	E
9	SE	SE	SE	SE	E	SE	NE	E	E	NE	SE	SE
10	E	SE	W	SE	SW	E	SE	E	SE	S	W	W
11	E	NE	SE	SE	E	W	SE	SE	E	S	SE	NE
12	WSW	NW	SW	NE	E	W	S	W	SE	SE	W	W
13	SE	W	W	E	NE	SE	SE	NE	ENE	W	E	SE
14	E	SE	SE	SE	W	E	E	W	SE	NE	W	W
15	E	W	SE	SW	SE	E	E	W	SE	SE	E	SE
16	SE	S	W	W	NE	SW	W	NE	W	E	W	W
17	N	SE	W	S	SE	SE	W	W	E	W	NE	E
18	WNW	E	NE	SW	W	W	E	W	W	SE	NE	NE
19	N	SE	WSW	SSE	E	SE	NE	E	W	W	E	SW
20	SE	E	SE	WSW	SE	SE	E	W	W	W	NE	SE
21	NE	E	E	WSW	SE	S	SW	W	E	E	SE	SE
22	E	NE	SE	NE	W	S	SE	E	SE	SW	W	E
23	NE	S	W	E	E	E	SE	E	NE	W	E	W
24	NE	SW	NW	SW	W	SE	W	W	S	E	E	NW
25	NE	SE	SE	SE	SW	E	SE	E	SE	W	SE	W
26	SE	E	SE	W	W	W	E	S	E	SE	E	SE
27	NE	SW	E	SE	NE	S	NE	SE	NE	SE	W	SE
28	E	SE	SE	W	NE	E	E	E	SE	E	NE	SE
29	NE	E	SE	SE	SE	SE	W	W	E	W	E	W
30	SE		N	SE	W	E	E	SE	SE	W	SW	E
31	NE		NW		W		S	E		W		N
Pre- vailing wind direc- tion in month	SE	SE, E	SE	SE	W	SE, E	W	W	SE, E	W	SE	SE

5.20 Pristina - wind direction

Wind direction: 2016

Station altitude: 573 m asl

Station longitude: 21° 8' 13.49"

Station latitude: 42° 38' 56.36"

Day	Jan	Feb	Mar	Apr	May	Jun	Jul	Aug	Sep	Oct	Nov	Dec
1	-	NE	S	NE	SSW	NW	SSW	Calm	E	SW	SW	NW
2	SE	SW	NE	S	SE	SW	NE	NE	NE	-	SW	SW
3	NE	SW	SSE	NE	NW	SW	-	NE	NE	NW	NE	Calm
4	NW	N	NW	SW	NE	NW	NE	NE	-	NE	SW	-
5	N	NE	W	SW	NE	NE	-	NE	SW	NE	SW	SW
6	Calm	NW	SE	SSW	NNE	NW	NE	SE	NE	NW	-	Calm
7	Calm	NE	NNE	SE	NE	NE	NE	-	SE	NW	SSW	NE
8	N	S	SW	SE	NW	NE	NW	NE	SE	NW	SE	NW
9	NE	SE	NE	SSW	SSE	SSW	NE	NE	Calm	-	SE	NW
10	NE	SW	NW	NNE	S	SW	-	NE	Calm	SW	Calm	Calm
11	SW	SE	N	NW	SW	SW	NE	NE	-	NW	SSW	-
12	SW	SW	SE	NW	SE	Calm	SW	NE	-	NE	SW	NW
13	NW	SE	NNE	S	SW	SSW	SE	-	NE	NW	-	NE
14	SE	SE	NNE	W	SW	NW	SW	-	NW	SW	NNE	S
15	SE	SW	SW	NNE	NW	SW	NE	NE	SW	SW	NW	NE
16	NE	S	SE	S	NE	SSW	SW	NE	SW	-	Calm	NE
17	NE	SE	S	W	NE	SE	-	NE	SW	NE	Calm	N
18	N	SW	SW	SE	NW	SSE	NW	N	-	SE	SSW	-
19	SW	W	NW	NE	SW	-	NE	NE	SW	SE	SSW	Calm
20	Calm	SW	S	NNW	NW	SSW	NE	NW	NW	SE	-	Calm
21	Calm	N	NE	S	NE	NW	NW	-	NE	SE	-	NE
22	E	W	SW	SSW	NE	NE	NE	NE	NE	SE	NW	NE
23	SE	SW	NE	SW	SSW	SE	SW	NE	SE	-	Calm	NW
24	SE	NE	NNE	SSW	SW	SE	-	NE	SE	SW	NE	-
25	Calm	SE	NE	NNE	NW	SE	NE	NE	-	SW	SE	-
26	NE	NE	NNW	NW	NNE	-	NE	NE	NE	NE	-	-
27	Calm	NE	NW	SSW	NE	NE	NE	NE	NE	NE	-	-
28	NE	SE	SW	SSW	E	NW	NW	-	NE	NE	NE	-
29	Calm	SE	SW	NE	SSW	NE	NE	NE	NE	NW	NNE	-
30	SW		SW	-	Calm	NW	-	NE	NE	-	NE	-
31	SW		SW		SSW		-	NE		NE		-
Pre- vailing wind direc- tion in month	NE	SW, SE	SW	SSW	NE	NW	NE	NE	NE	NE	SW	NE

5.21 Ferizaj - max. wind speed

Max. wind speed (m/s): 2016
Station longitude: 21° 8' 13.31"

Station altitude: 578 m asl
Station latitude: 42° 22' 32.45"

Day	Jan	Feb	Mar	Apr	May	Jun	Jul	Aug	Sep	Oct	Nov	Dec
1	0.0	4.6	0.0	0.0	3.4	2.4	1.2	1.6	1.6	0.0	0.0	1.6
2	0.0	0.0	3.2	0.0	4.4	0.0	8.4	2.8	6.4	0.0	0.0	17.2
3	6.4	0.0	0.0	4.6	6.4	0.0	0.0	0.0	3.4	10.4	5.4	0.0
4	2.4	3.6	3.6	0.0	6.6	4.4	6.4	2.4	0.0	0.0	0.0	0.0
5	0.0	4.6	3.6	0.0	3.6	6.4	0.0	0.0	4.0	3.2	0.0	0.0
6	0.0	1.2	16.6	0.0	4.4	1.6	0.0	6.4	3.0	0.0	10.6	0.0
7	3.2	6.4	16.4	6.4	0.0	1.6	0.0	6.4	6.4	10.4	8.4	0.0
8	6.0	4.6	0.0	8.4	3.6	0.0	4.4	0.0	1.6	6.4	8.0	0.0
9	0.0	1.6	3.6	6.4	6.4	3.6	0.0	3.6	0.0	0.0	3.6	1.6
10	4.4	15.6	3.4	6.4	0.0	0.0	0.0	0.0	0.0	3.6	6.4	0.0
11	4.4	2.4	0.0	6.4	4.6	6.4	0.0	3.6	4.6	8.4	0.0	0.0
12	20.4	0.0	0.0	6.4	6.4	6.4	0.0	0.0	4.4	3.6	16.4	4.0
13	1.4	0.0	3.2	4.4	4.6	6.4	9.4	0.0	0.0	1.6	1.6	12.6
14	0.0	3.6	0.0	18.4	6.4	6.8	8.4	1.6	0.0	0.0	2.4	0.0
15	8.8	16.6	0.0	0.0	3.2	9.6	8.6	0.0	0.0	11.2	0.0	0.0
16	6.6	18.6	6.4	0.0	8.4	0.0	6.4	1.6	1.6	6.8	0.0	0.0
17	6.4	16.6	0.0	0.0	3.2	0.0	3.2	0.0	8.4	1.6	0.0	0.0
18	2.4	7.6	0.0	0.0	0.0	8.6	3.4	8.6	6.4	7.6	0.0	0.0
19	0.0	0.0	0.0	0.0	1.6	1.6	3.6	0.0	3.4	3.6	4.4	0.0
20	0.0	3.6	4.4	13.2	3.2	3.6	2.4	3.6	0.0	3.6	0.0	0.0
21	0.0	0.0	6.4	0.0	0.0	0.0	6.4	0.0	0.0	14.2	0.8	0.0
22	0.0	0.0	6.4	0.0	0.0	1.6	3.6	8.4	0.0	0.0	2.4	0.0
23	0.0	4.4	6.4	4.4	3.6	1.6	2.4	0.0	0.0	0.0	0.0	0.0
24	0.0	0.0	1.6	2.4	4.6	6.4	1.6	1.6	1.6	0.0	0.0	0.0
25	0.0	6.4	0.0	3.4	8.6	0.0	1.6	6.4	0.0	3.6	0.0	0.0
26	0.0	0.0	0.0	1.6	6.6	0.0	0.0	1.6	3.6	6.4	2.4	1.6
27	0.0	2.4	0.0	3.4	0.0	1.2	1.6	0.0	1.6	3.6	3.6	0.0
28	0.0	8.8	0.0	0.0	0.0	3.2	3.6	0.0	0.0	0.0	4.4	10.6
29	0.0	16.4	0.0	3.4	1.6	0.0	0.0	0.0	0.0	0.0	10.6	6.4
30	0.0		0.0	3.4	0.0	0.0	2.4	1.6	0.0	1.6	0.0	8.0
31	6.4		0.0		6.4		0.0	0.0		6.4		0.0
Avg	2.6	5.2	2.7	3.4	3.6	2.8	2.9	2.0	2.1	3.8	3.0	2.1
Min	0.0	0.0	0.0	0.0	0.0	0.0	0.0	0.0	0.0	0.0	0.0	0.0
Day	1+	2+	1+	1+	7+	2+	3+	3+	4+	1+	1+	3+
Max	20.4	18.6	16.6	18.4	8.6	9.6	9.4	8.6	8.4	14.2	16.4	17.2
Day	12	16	6	14	25	15	13	18	17	21	12	2
Std	4.3	6.0	4.3	4.4	2.7	3.0	3.0	2.7	2.5	4.0	4.2	4.3

5.22 Peja - max. wind speed

Max. wind speed (m/s): 2016

Station longitude: 20° 18' 18.30"

Station altitude: 498 m asl

Station latitude: 42° 39' 56.30"

Day	Jan	Feb	Mar	Apr	May	Jun	Jul	Aug	Sep	Oct	Nov	Dec
1	0.5	0.5	1.0	0.5	0.4	2.0	1.0	3.0	1.2	1.5	1.0	0.6
2	0.5	0.5	1.0	0.5	1.0	2.0	1.0	1.2	1.5	0.5	0.8	0.5
3	0.4	0.5	3.0	1.0	0.5	1.0	1.0	2.0	1.0	1.0	1.2	0.5
4	0.2	6.8	1.0	0.5	0.5	2.0	1.2	1.0	0.8	1.0	1.0	0.5
5	0.2	2.5	0.5	0.5	0.5	5.0	0.5	0.6	1.0	0.6	1.0	0.5
6	0.2	1.0	1.5	0.5	1.5	4.0	3.0	1.5	1.2	0.6	1.5	1.0
7	7.0	1.0	1.5	2.0	1.0	0.5	1.0	1.2	1.0	0.5	1.0	0.8
8	0.8	0.5	1.2	4.2	4.0	1.0	0.5	1.0	1.5	0.4	1.2	0.8
9	0.5	0.4	0.2	0.8	1.2	1.0	1.0	0.8	1.5	1.0	1.0	1.3
10	0.5	0.4	3.0	1.2	1.0	1.2	2.0	1.2	0.5	0.5	0.8	1.3
11	1.0	2.0	0.8	1.5	0.2	1.0	1.0	1.5	1.0	0.5	1.2	1.0
12	10.0	1.0	1.2	1.0	1.0	2.0	1.0	1.2	0.8	0.8	1.2	0.6
13	0.8	8.0	0.5	1.0	2.0	1.0	0.5	2.0	3.0	1.2	1.5	0.8
14	1.0	1.0	1.0	0.8	1.0	1.0	0.6	1.5	1.5	0.5	1.5	0.7
15	0.5	7.8	1.0	5.0	1.0	1.2	1.0	1.2	1.5	0.8	1.2	0.8
16	0.5	3.0	0.8	1.5	1.2	1.5	4.0	1.0	1.0	0.4	1.2	1.2
17	7.0	0.5	1.0	0.8	1.0	4.0	2.0	1.2	0.8	0.5	1.2	0.0
18	6.0	0.2	1.0	1.5	1.2	3.0	2.0	1.5	1.0	0.2	0.8	0.0
19	1.0	0.5	8.0	3.0	1.0	1.2	2.0	0.8	1.0	0.2	0.8	2.5
20	2.0	0.2	0.8	10.0	1.0	0.2	1.0	1.2	2.4	0.2	0.8	1.2
21	1.0	0.5	0.8	4.0	1.0	0.2	1.0	0.8	0.2	1.0	0.5	1.5
22	1.0	1.5	1.5	2.0	0.5	0.2	0.5	1.0	0.0	1.0	0.8	0.0
23	1.0	1.2	1.0	6.5	1.0	0.5	0.5	0.8	1.0	0.6	0.2	1.6
24	1.5	5.5	4.0	3.0	8.0	0.8	1.2	1.2	1.5	0.8	0.2	1.2
25	0.8	0.5	4.5	0.8	1.0	1.5	1.5	0.8	2.0	0.8	0.2	1.2
26	0.5	0.2	2.5	2.0	1.5	5.0	1.0	1.5	1.4	0.2	0.8	1.5
27	1.0	0.4	0.5	1.5	1.5	1.0	1.0	0.5	0.8	0.5	0.8	0.7
28	0.2	2.5	1.0	1.2	1.0	0.5	1.2	1.5	0.5	0.8	0.5	0.5
29	0.6	1.5	1.0	0.8	0.5	0.5	0.5	0.8	1.2	1.2	0.8	8.0
30	1.0		0.7	1.0	0.5	1.0	0.5	1.5	1.2	3.0	1.0	0.0
31	0.5		1.0		2.5		1.0	0.8		2.0		1.0
Avg	1.6	1.8	1.6	2.0	1.3	1.6	1.2	1.2	1.2	0.8	0.9	1.1
Min	0.2	0.2	0.2	0.5	0.2	0.2	0.5	0.5	0.0	0.2	0.2	0.0
Day	4+	18+	9	1+	11	20+	5+	27	22	18+	23+	17+
Max	10.0	8.0	8.0	10.0	8.0	5.0	4.0	3.0	3.0	3.0	1.5	8.0
Day	12	13	19	20	24	5+	16	1	13	30	6+	29
Std	2.4	2.3	1.6	2.1	1.4	1.3	0.8	0.5	0.6	0.6	0.4	1.4

5.23 Pristina - max. wind speed

Max. wind speed (m/s): 2016
Station longitude: 21° 8' 13.49"

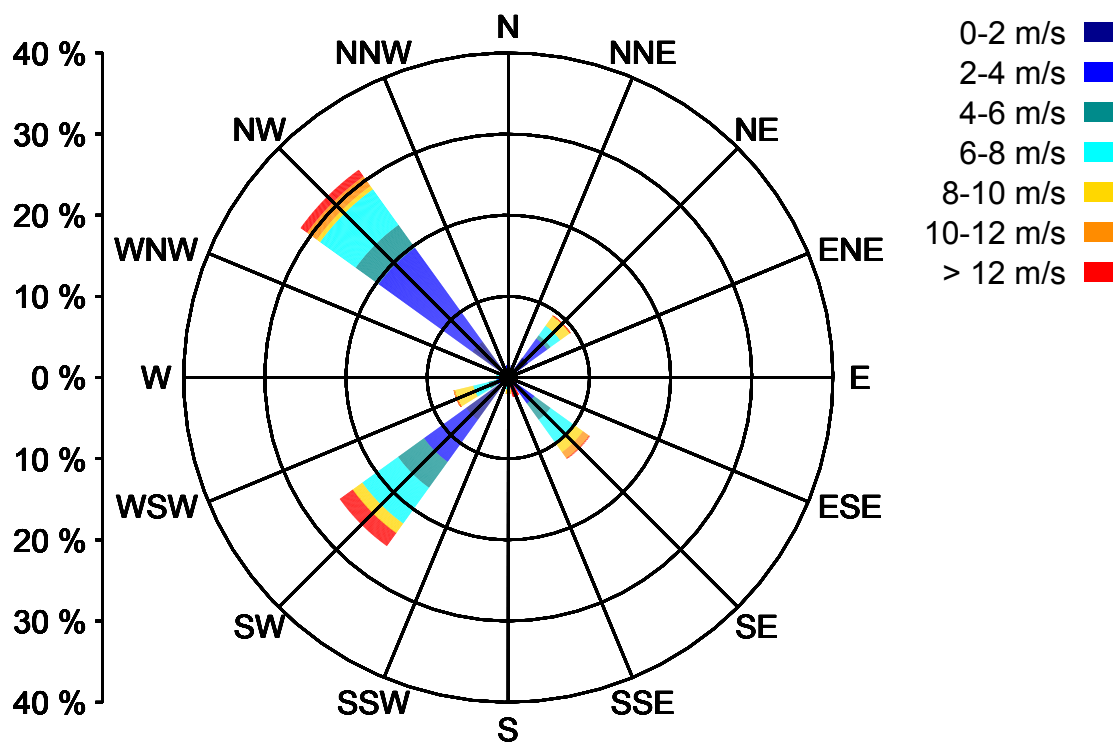
Station altitude: 573 m asl
Station latitude: 42° 38' 56.36"

Day	Jan	Feb	Mar	Apr	May	Jun	Jul	Aug	Sep	Oct	Nov	Dec
1	-	1.0	5.0	1.8	6.2	2.8	6.8	0.0	2.2	2.9	2.0	2.4
2	1.9	0.5	6.8	2.0	6.9	1.0	1.0	5.0	4.9	-	6.5	9.3
3	10.9	7.3	2.5	2.0	5.0	5.4	-	4.0	4.1	3.1	13.0	0.0
4	1.9	8.0	3.9	1.0	7.3	3.2	5.3	3.0	-	4.8	2.5	-
5	0.5	3.6	2.5	1.0	6.8	2.8	-	2.0	5.3	5.3	3.3	3.3
6	0.0	2.5	6.0	1.9	3.9	2.8	3.5	6.0	4.8	1.3	-	0.0
7	0.0	1.0	2.3	5.3	3.3	5.9	5.3	-	1.8	2.0	3.5	6.2
8	2.0	2.9	2.9	7.0	4.6	3.5	4.7	2.0	8.9	3.2	5.8	2.8
9	4.5	6.8	3.6	3.8	2.0	4.6	3.3	1.0	0.0	-	3.9	0.5
10	2.0	11.5	2.9	8.6	1.9	3.5	-	1.0	0.0	1.5	0.0	0.0
11	16.0	5.4	3.0	6.8	2.9	5.7	3.2	11.0	-	3.2	3.6	-
12	13.0	11.5	2.8	3.6	3.9	0.0	3.8	7.5	-	4.9	8.5	2.9
13	5.6	6.0	6.2	2.0	12.8	1.9	3.2	-	2.6	3.5	-	5.5
14	3.2	5.5	6.8	12.5	7.5	3.0	7.9	-	2.9	2.2	4.8	2.5
15	6.0	12.0	1.0	3.3	2.0	10.5	8.9	1.0	2.5	4.3	2.9	2.9
16	8.3	7.3	4.3	2.0	8.2	5.3	2.5	2.0	2.0	-	0.0	5.2
17	5.9	6.3	2.0	1.0	2.8	5.8	-	11.0	4.9	5.2	0.0	3.3
18	6.0	2.9	1.0	2.6	2.8	1.6	2.0	3.8	-	1.4	2.7	-
19	2.0	7.0	7.0	2.9	7.8	-	7.8	2.8	4.2	1.6	2.6	0.0
20	0.0	5.0	7.0	8.2	3.4	1.5	10.2	4.3	6.3	5.8	-	0.0
21	0.0	4.0	1.9	0.5	4.3	4.5	3.8	-	4.8	6.9	-	0.3
22	3.0	0.5	3.5	2.3	2.3	10.9	1.9	9.9	3.6	3.9	0.5	3.9
23	1.0	7.2	9.9	3.3	3.0	4.9	2.0	4.8	1.2	-	0.0	9.5
24	1.0	5.9	6.8	9.2	13.4	3.2	-	7.0	1.8	0.8	0.5	-
25	0.0	3.8	4.2	2.2	7.3	2.9	6.4	5.1	-	3.0	0.2	-
26	0.8	5.9	3.9	4.9	7.3	-	5.9	3.5	2.5	9.0	-	-
27	0.0	0.9	4.8	6.0	2.9	6.9	1.5	5.5	3.8	9.8	-	-
28	2.9	13.9	2.8	3.3	1.2	5.0	7.8	-	2.0	7.5	9.5	-
29	0.0	15.5	3.5	1.4	6.2	4.9	2.0	2.5	3.2	3.2	10.5	-
30	1.4		2.0	-	0.0	1.0	-	6.8	1.8	-	5.3	-
31	10.4		5.6		5.3		-	5.2		5.8		-
Avg	3.7	5.9	4.1	3.9	5.0	4.1	4.6	4.5	3.3	4.1	3.8	3.0
Min	0.0	0.5	1.0	0.5	0.0	0.0	1.0	0.0	0.0	0.8	0.0	0.0
Day	6+	2+	15+	21	30	12	2	1	9+	24	10+	3+
Max	16.0	15.5	9.9	12.5	13.4	10.9	10.2	11.0	8.9	9.8	13.0	9.5
Day	11	29	23	14	24	22	20	11+	8	27	3	23
Std	4.3	4.0	2.1	2.9	3.1	2.5	2.6	3.0	2.0	2.4	3.6	2.9

5.24 Ferizaj - wind rose

Wind rose: 2016
 Station longitude: 21° 8' 13.31"

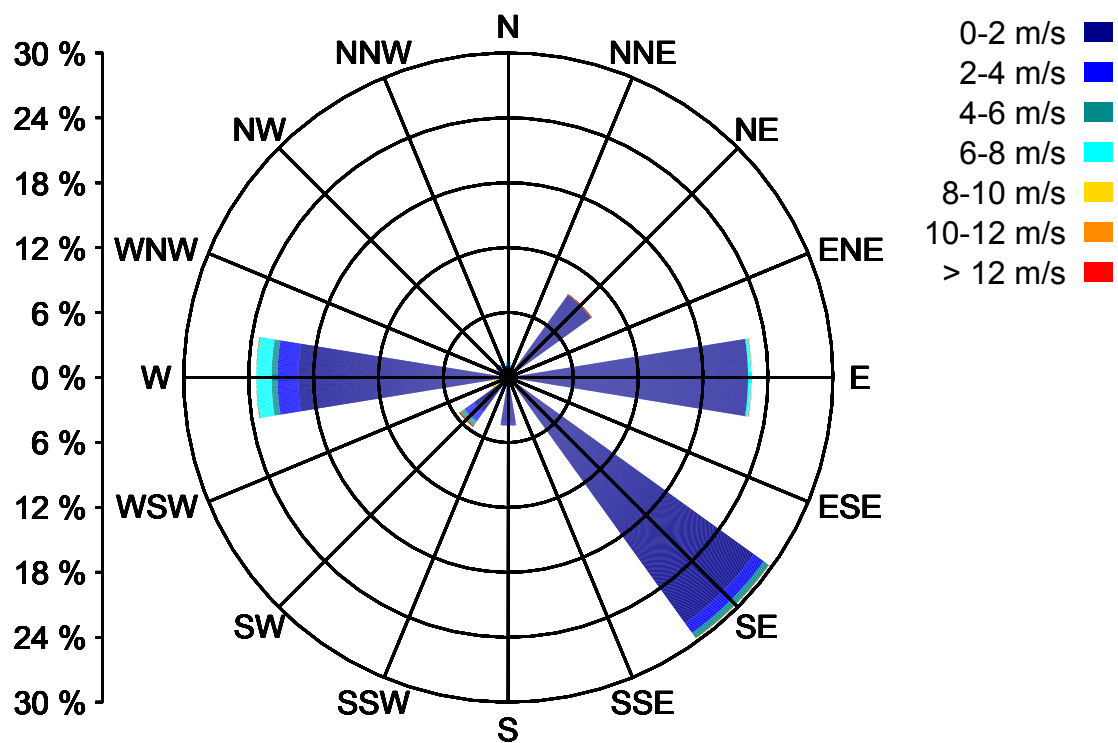
Station altitude: 578 m asl
 Station latitude: 42° 22' 32.45"



5.25 Peja - wind rose

Wind rose: 2016
 Station longitude: 20° 18' 18.30"

Station altitude: 498 m asl
 Station latitude: 42° 39' 56.30"



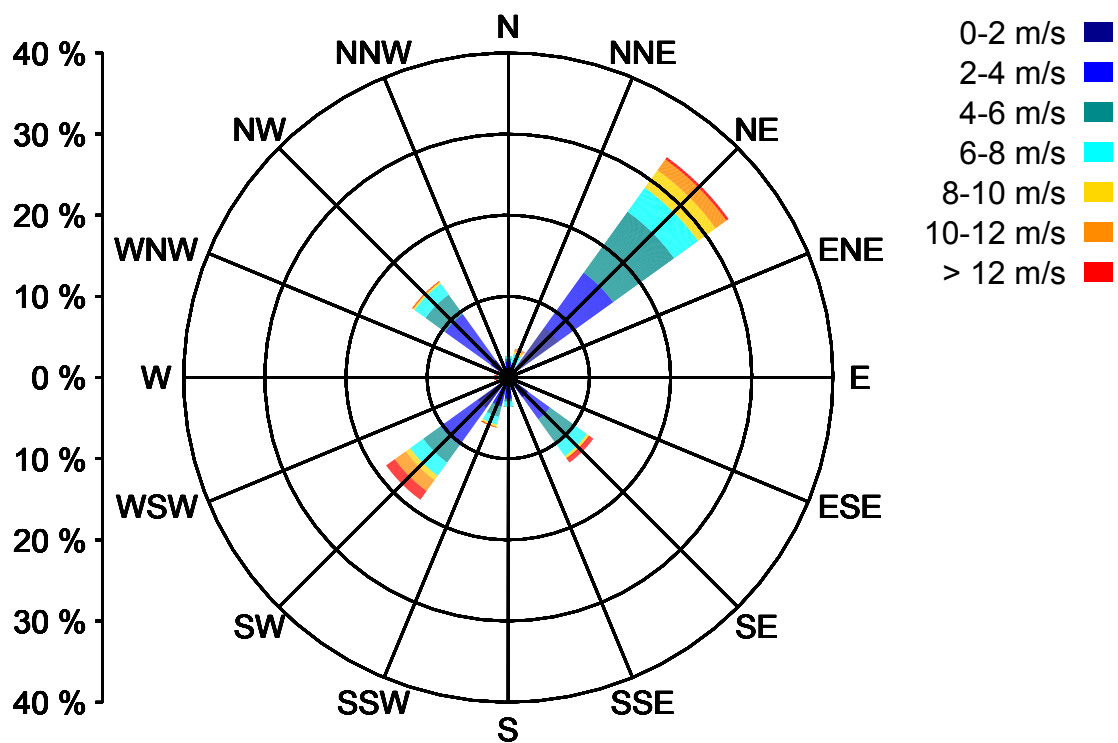
5.26 Pristina - wind rose

Wind rose: 2016

Station longitude: 21° 8' 13.49"

Station altitude: 573 m asl

Station latitude: 42° 38' 56.36"



5.27 Ferizaj - sunshine duration

Sunshine duration (h): 2016

Station altitude: 578 m asl

Station longitude: 21° 8' 13.31"

Station latitude: 42° 22' 32.45"

Day	Jan	Feb	Mar	Apr	May	Jun	Jul	Aug	Sep	Oct	Nov	Dec
1	5.3	5.0	4.0	10.0	0.0	1.3	11.0	9.0	8.0	12.1	7.1	5.0
2	4.5	6.0	5.0	10.3	2.2	10.0	11.0	4.0	7.2	10.0	8.2	4.5
3	0.0	6.0	3.0	10.3	3.5	6.5	12.0	7.0	9.0	8.0	0.0	6.0
4	0.0	0.0	5.0	10.4	5.1	10.0	2.0	8.0	10.0	3.0	6.5	6.2
5	0.3	1.0	7.0	3.5	6.0	8.0	9.0	12.0	7.0	1.0	7.5	7.0
6	0.0	7.0	1.0	4.0	7.0	5.5	9.0	3.0	0.0	7.0	8.0	6.0
7	1.5	7.0	4.0	5.0	8.0	8.5	10.0	2.0	0.0	0.5	1.0	4.0
8	3.4	5.0	2.0	4.2	6.0	8.2	11.0	4.0	2.5	2.0	0.0	3.0
9	4.0	6.0	0.0	9.4	0.0	6.5	12.0	7.0	3.0	3.0	0.0	3.0
10	0.3	4.0	0.0	9.5	7.0	7.2	12.0	9.5	4.0	0.0	0.0	6.0
11	2.5	1.0	1.0	8.0	5.1	9.0	13.0	7.3	6.0	0.0	6.0	7.0
12	2.2	1.0	0.0	9.0	3.5	3.0	13.0	6.0	7.0	1.3	0.0	1.0
13	2.0	1.3	1.0	10.2	0.0	0.0	13.0	10.0	8.5	5.0	1.1	4.0
14	4.0	3.0	0.0	11.0	4.4	4.5	13.0	11.3	9.4	7.0	0.0	3.5
15	1.0	8.0	0.0	5.2	5.5	7.5	8.0	12.0	9.5	1.0	0.0	0.0
16	0.0	7.0	1.0	6.1	6.4	13.0	3.0	13.0	9.5	1.0	6.2	0.0
17	0.0	5.0	6.0	6.0	1.1	12.0	7.0	12.0	10.0	1.0	6.5	7.0
18	1.0	2.5	6.0	7.5	0.0	12.0	3.0	9.3	9.5	0.5	7.2	6.0
19	2.3	3.0	8.0	6.4	8.4	0.0	8.0	10.2	8.0	0.0	7.3	6.0
20	3.0	0.0	4.0	7.0	8.4	12.2	9.0	10.3	2.0	1.0	4.5	5.0
21	2.0	3.0	7.0	3.0	9.2	12.5	10.2	10.0	0.0	1.3	2.0	5.0
22	2.3	3.0	1.0	0.3	5.0	12.1	11.2	8.0	4.0	2.0	0.3	4.0
23	3.5	4.0	0.0	4.0	6.4	12.5	11.0	6.0	10.0	2.3	0.3	4.1
24	0.0	0.0	6.0	8.5	7.5	8.5	13.0	8.0	11.0	3.0	1.0	2.0
25	3.5	4.0	3.0	7.4	8.2	12.0	10.0	10.0	8.0	4.2	0.0	0.0
26	1.0	3.0	1.0	3.0	10.2	10.2	8.0	10.0	3.0	1.0	1.0	2.0
27	2.0	4.0	7.0	2.4	10.0	12.0	11.0	11.0	7.5	1.0	1.0	0.5
28	3.0	2.5	2.0	2.4	12.1	12.2	12.0	11.0	9.1	1.0	0.0	1.5
29	4.0	0.0	10.3	2.0	1.3	12.0	11.0	11.0	11.0	3.0	0.0	0.0
30	5.3		2.0	0.0	10.0	12.0	10.0	10.0	12.0	3.2	4.0	0.0
31	0.0		10.0		6.5		11.0	10.2		7.0		1.0
Σ (1970.0)	63.9	102.3	107.3	186.0	174.0	260.9	307.4	272.1	205.7	93.4	86.7	110.3
Min	0.0	0.0	0.0	0.0	0.0	0.0	2.0	2.0	0.0	0.0	0.0	0.0
Day	3+	4+	9+	30	1+	13+	4	7	6+	10+	3+	15+
Max	5.3	8.0	10.3	11.0	12.1	13.0	13.0	13.0	12.0	12.1	8.2	7.0
Day	1+	15	29	14	28	16	11+	16	30	1	2	5+
Std	1.7	2.4	3.1	3.3	3.4	3.9	2.9	2.8	3.5	3.1	3.2	2.4

5.28 Pristina - sunshine duration

Sunshine duration (h): 2016

Station altitude: 573 m asl

Station longitude: 21° 8' 13.49"

Station latitude: 42° 38' 56.36"

Day	Jan	Feb	Mar	Apr	May	Jun	Jul	Aug	Sep	Oct	Nov	Dec
1	-	5.5	8.9	7.4	3.2	3.1	10.7	8.8	8.0	9.5	9.0	0.2
2	4.3	5.2	4.8	3.0	2.1	8.2	9.8	6.1	11.0	-	9.2	5.0
3	0.0	4.3	3.5	8.0	0.0	9.2	-	12.0	7.8	9.9	0.5	7.2
4	0.0	0.0	5.7	9.4	0.2	10.8	12.0	10.6	-	3.5	5.2	-
5	0.0	2.0	8.8	9.3	6.8	5.7	-	11.8	4.8	0.8	5.3	6.0
6	0.0	8.5	5.6	9.5	11.0	3.3	9.7	5.0	0.0	4.2	-	4.3
7	1.1	8.4	0.6	8.1	10.5	8.5	9.8	4.1	0.0	0.0	3.1	6.8
8	6.2	5.6	9.1	3.2	7.5	12.0	12.2	4.0	5.9	2.3	0.3	4.3
9	2.5	6.2	3.8	1.6	10.8	9.1	11.5	3.0	0.3	-	0.1	4.7
10	0.3	3.3	0.0	10.1	4.4	9.0	12.0	5.5	9.2	0.0	0.5	6.2
11	0.3	0.5	0.0	7.4	3.0	9.5	11.4	5.0	-	0.0	6.8	6.7
12	1.1	1.1	0.0	11.2	0.0	1.3	12.0	8.1	-	0.0	4.8	2.6
13	1.6	1.1	0.0	5.4	12.0	1.5	9.6	-	8.5	5.0	-	8.0
14	7.0	5.0	1.5	2.8	2.8	4.0	12.2	-	9.7	8.2	3.2	1.2
15	0.0	7.2	0.9	11.5	7.6	9.6	8.1	12.3	9.8	1.6	0.0	0.3
16	0.0	7.2	0.0	11.3	0.1	8.6	7.0	11.7	10.1	-	6.7	0.0
17	0.0	7.5	1.3	9.1	8.4	8.4	-	10.3	7.0	3.3	6.2	6.5
18	0.0	0.0	10.6	9.7	11.2	11.6	5.8	6.3	-	0.0	7.7	-
19	6.3	2.2	10.5	3.0	11.3	-	5.7	10.5	5.9	0.0	7.8	5.3
20	4.3	4.2	10.3	-	0.3	7.5	10.1	12.1	1.3	5.2	7.8	5.3
21	1.5	4.2	1.1	11.0	0.0	9.4	11.1	-	0.1	0.8	7.5	5.2
22	5.1	5.5	5.8	8.5	11.4	11.3	12.5	5.5	7.5	2.8	3.5	4.2
23	4.0	7.3	1.0	1.8	12.1	11.8	11.5	0.1	10.0	-	0.0	7.0
24	1.1	0.0	0.0	2.1	9.4	7.8	11.8	5.7	9.3	4.5	0.0	4.2
25	4.1	5.3	8.0	0.9	3.3	10.9	8.4	10.6	-	2.6	4.2	-
26	2.5	0.3	1.8	10.4	10.0	-	2.3	11.0	6.5	2.3	-	-
27	0.1	3.5	1.5	11.2	12.5	8.3	10.0	10.5	9.7	0.0	-	-
28	6.3	2.1	4.5	7.4	12.4	6.4	9.8	-	9.8	2.3	0.0	-
29	0.6	0.0	1.2	4.7	8.0	9.6	12.1	11.4	9.8	9.2	0.0	-
30	7.5		8.6	-	10.6	10.7	-	11.3	9.9	3.3	7.7	-
31	0.1		10.6		11.5		-	10.5		9.2		-
Σ (1905.1)	67.9	113.1	130.0	199.0	214.4	227.1	259.1	223.8	171.9	90.5	107.1	101.2
Min	0.0	0.0	0.0	0.9	0.0	1.3	2.3	0.1	0.0	0.0	0.0	0.0
Day	3+	4+	10+	25	3+	12	26	23	6+	7+	15+	16
Max	7.5	8.5	10.6	11.5	12.5	12.0	12.5	12.3	11.0	9.9	9.2	8.0
Day	30	6	18+	15	27	8	22	15	2	3	2	13
Std	2.5	2.8	3.9	3.5	4.6	3.0	2.5	3.4	3.7	3.3	3.3	2.4

5.29 Ferizaj - cloud cover

Cloud cover (0-10): 2016

Station longitude: 21° 8' 13.31"

Station altitude: 578 m asl

Station latitude: 42° 22' 32.45"

Day	Jan	Feb	Mar	Apr	May	Jun	Jul	Aug	Sep	Oct	Nov	Dec
1	2.0	4.3	2.7	7.3	9.0	10.0	4.3	5.0	8.7	2.0	0.7	6.0
2	5.0	4.0	5.0	0.0	10.0	3.3	3.3	7.7	5.7	4.0	2.7	6.3
3	10.0	7.3	6.7	1.0	10.0	4.0	2.3	4.0	3.0	6.7	10.0	0.7
4	10.0	10.0	6.3	1.3	7.0	4.3	7.0	1.0	1.0	8.7	7.0	0.0
5	10.0	8.7	5.7	1.3	5.3	4.3	4.0	1.7	7.0	8.7	5.3	0.0
6	10.0	0.0	5.0	0.7	6.0	4.7	8.7	9.7	10.0	5.7	6.7	0.0
7	5.7	3.3	8.3	8.7	4.7	5.3	2.7	9.7	10.0	10.0	8.7	3.0
8	6.0	2.3	6.0	8.3	7.3	3.7	0.7	6.7	8.0	5.3	10.0	4.3
9	7.3	7.0	8.3	7.7	4.3	7.3	2.0	5.7	9.7	8.0	10.0	4.3
10	9.0	8.7	10.0	6.7	5.0	5.3	2.0	7.7	5.3	10.0	10.0	0.0
11	8.0	8.7	10.0	0.3	10.0	5.0	0.7	5.3	7.3	10.0	5.3	2.3
12	5.7	7.3	9.7	6.0	6.0	8.7	0.7	7.0	8.0	6.7	8.3	9.0
13	7.3	6.7	10.0	1.7	6.3	9.0	0.7	0.7	4.3	4.7	8.7	0.7
14	4.7	5.0	8.3	1.7	6.3	6.7	1.3	0.7	2.0	2.0	9.3	7.0
15	9.0	5.3	8.3	1.0	10.0	4.7	8.7	0.7	1.3	7.7	9.3	10.0
16	10.0	4.3	9.3	4.7	6.3	3.3	7.7	1.7	4.3	7.7	4.7	10.0
17	10.0	5.0	9.0	6.3	5.7	2.0	8.3	1.7	7.0	9.0	3.0	0.0
18	8.7	7.3	0.0	6.7	7.3	3.3	7.0	7.3	8.0	9.3	3.7	1.0
19	3.7	6.3	1.7	5.7	8.0	7.7	7.7	5.3	7.0	9.3	0.0	0.0
20	0.0	8.7	1.3	1.0	10.0	8.0	6.3	3.3	8.3	6.3	7.0	0.0
21	6.7	4.7	8.0	6.7	1.7	1.3	3.7	3.3	10.0	8.3	9.0	3.3
22	3.0	8.3	8.0	8.3	1.7	3.0	2.0	6.0	7.3	7.7	9.3	5.3
23	1.0	6.3	10.0	8.0	1.0	0.0	2.0	5.0	1.7	5.7	7.0	2.0
24	10.0	10.0	10.0	10.0	4.3	3.7	0.0	3.3	2.7	2.7	8.0	6.3
25	9.0	7.0	3.7	6.7	5.0	3.7	5.3	2.3	3.7	7.3	9.3	10.0
26	9.3	9.3	6.7	2.3	3.7	2.3	7.3	1.7	3.7	8.7	9.3	7.3
27	6.3	5.0	8.7	4.7	0.7	3.7	4.0	0.0	0.3	8.7	9.3	9.0
28	6.0	8.3	3.3	10.0	1.0	6.0	5.0	0.0	0.7	8.7	10.0	8.3
29	6.3	10.0	7.0	6.0	1.7	3.3	5.0	1.3	1.3	6.7	10.0	10.0
30	2.7		1.7	9.0	0.7	1.3	3.3	1.3	0.7	5.3	3.3	7.7
31	6.3		2.0		10.0		1.3	3.0		3.3		5.7
Avg	6.7	6.5	6.5	5.0	5.7	4.6	4.0	3.9	5.3	6.9	7.2	4.5
Min	0.0	0.0	0.0	0.0	0.7	0.0	0.0	0.0	0.3	2.0	0.0	0.0
Day	20	6	18	2	27+	23	24	27+	27	1+	19	4+
Max	10.0	10.0	10.0	10.0	10.0	10.0	8.7	9.7	10.0	10.0	10.0	10.0
Day	3+	4+	10+	24+	2+	1	6+	6+	6+	7+	3+	15+
Std	2.9	2.5	3.1	3.3	3.1	2.4	2.7	2.9	3.2	2.4	3.0	3.7

5.30 Pristina - cloud cover

Cloud cover (0-10): 2016

Station longitude: 21° 8' 13.49"

Station altitude: 573 m asl

Station latitude: 42° 38' 56.36"

Day	Jan	Feb	Mar	Apr	May	Jun	Jul	Aug	Sep	Oct	Nov	Dec
1	-	4.7	1.0	4.3	10.0	9.7	4.0	0.0	3.0	1.0	0.7	6.3
2	9.0	3.3	7.0	5.7	10.0	5.0	5.7	6.3	3.3	-	0.7	7.3
3	10.0	5.0	9.7	2.7	10.0	4.3	-	4.3	4.3	4.0	10.0	0.0
4	10.0	10.0	7.0	1.7	10.0	4.0	6.3	2.0	-	9.7	3.3	-
5	-	9.7	1.0	0.7	9.0	6.7	-	3.3	7.0	10.0	2.3	0.3
6	10.0	1.7	0.3	1.0	3.7	9.7	3.7	9.0	10.0	9.3	-	2.7
7	9.7	1.7	6.0	3.7	6.7	3.7	3.3	7.3	10.0	10.0	9.7	3.3
8	4.3	4.7	2.0	9.0	8.0	1.3	0.3	2.3	8.0	10.0	10.0	3.3
9	3.7	4.3	8.3	9.7	6.3	4.7	1.3	7.3	10.0	-	10.0	2.3
10	4.0	8.7	10.0	6.0	9.3	8.0	-	1.0	7.7	10.0	9.0	0.0
11	9.0	8.3	10.0	4.7	6.7	5.3	0.3	3.7	-	10.0	4.3	-
12	6.0	8.7	10.0	0.3	10.0	10.0	0.3	6.3	-	10.0	9.7	7.7
13	9.7	6.7	10.0	3.3	5.0	10.0	1.0	-	0.7	2.0	-	0.7
14	4.0	7.7	9.0	7.0	6.7	7.7	0.3	-	0.7	0.3	9.7	9.3
15	10.0	3.3	10.0	0.7	7.0	3.3	5.7	0.0	0.3	7.0	10.0	10.0
16	10.0	2.3	10.0	0.3	10.0	3.0	9.7	0.7	0.3	-	4.3	10.0
17	10.0	4.3	10.0	1.0	5.3	2.3	-	3.3	7.0	8.0	2.3	0.0
18	10.0	10.0	0.7	6.3	4.3	0.7	7.0	4.3	-	6.7	0.0	-
19	3.0	7.0	5.7	9.7	3.7	-	7.3	4.0	7.3	10.0	0.0	0.0
20	-	7.0	4.0	6.0	10.0	3.7	2.7	2.0	8.3	4.0	-	0.0
21	-	9.3	7.7	0.0	9.7	3.7	3.3	-	9.7	9.3	-	0.0
22	1.3	3.7	9.7	4.0	0.7	2.3	0.3	4.3	3.3	8.3	-	7.0
23	-	5.3	10.0	8.3	1.7	1.7	0.7	10.0	0.3	-	-	1.0
24	-	10.0	10.0	9.0	5.7	4.3	-	7.7	0.7	-	-	-
25	8.7	5.3	2.0	10.0	10.0	1.7	6.7	6.3	-	-	-	-
26	5.3	6.3	8.3	8.3	3.0	-	8.7	2.3	2.7	-	-	-
27	6.7	4.3	6.7	2.3	2.7	5.7	3.7	0.0	0.7	10.0	-	-
28	5.0	6.7	6.3	7.7	0.3	8.0	5.3	-	0.0	7.3	10.0	-
29	10.0	9.0	9.2	-	5.0	5.3	1.3	0.3	0.0	0.7	10.0	-
30	0.0	-	3.3	-	1.0	0.3	-	1.3	0.0	-	2.7	-
31	9.7	-	0.7	-	1.7	-	-	1.7	-	0.7	-	-
Avg	7.2	6.2	6.6	4.8	6.2	4.9	3.7	3.8	4.2	6.9	5.9	3.6
Min	0.0	1.7	0.3	0.0	0.3	0.3	0.3	0.0	0.0	0.3	0.0	0.0
Day	30	6+	6	21	28	30	8+	1+	28+	14	18+	3+
Max	10.0	10.0	10.0	10.0	10.0	10.0	9.7	10.0	10.0	10.0	10.0	10.0
Day	3+	4+	10+	25	1+	12+	16	23	6+	5+	3+	15+
Std	3.2	2.6	3.5	3.4	3.3	2.9	2.9	2.9	3.8	3.7	4.1	3.8

5.31 Ferizaj - visibility

Visibility (km): 2016

Station longitude: 21° 8' 13.31"

Station altitude: 578 m asl

Station latitude: 42° 22' 32.45"

Day	Jan	Feb	Mar	Apr	May	Jun	Jul	Aug	Sep	Oct	Nov	Dec
1	10.0	10.0	10.0	10.0	5.3	10.0	10.0	10.0	10.0	13.3	10.0	10.0
2	10.0	10.0	9.3	10.0	10.0	10.0	10.0	10.0	10.0	13.3	10.0	10.0
3	7.0	10.0	8.3	10.0	9.3	10.0	10.0	10.0	10.0	13.3	10.0	13.3
4	7.3	5.3	10.0	10.0	10.0	10.0	10.0	10.0	10.0	13.3	10.0	10.0
5	3.7	10.0	10.0	10.0	10.0	10.0	10.0	10.0	10.0	10.0	10.0	9.3
6	2.3	10.0	10.0	10.0	10.0	10.0	10.0	9.3	8.7	10.0	10.0	13.3
7	10.0	16.7	9.3	9.3	10.0	10.0	10.0	10.0	7.7	9.3	10.0	11.3
8	10.0	10.0	7.0	10.0	10.0	10.0	10.0	10.0	10.0	8.7	5.3	8.7
9	10.0	13.3	9.0	10.0	10.0	10.0	10.0	10.0	9.0	10.0	6.7	10.0
10	10.0	10.0	4.3	10.0	10.0	10.0	10.0	10.0	10.0	8.7	7.3	10.0
11	10.0	8.3	6.7	10.0	10.0	10.0	10.0	10.0	10.0	7.0	16.7	13.3
12	10.0	7.7	6.7	10.0	10.0	10.0	10.0	10.0	10.0	8.3	7.3	9.3
13	10.0	9.0	8.0	10.0	10.0	10.0	10.0	10.0	10.0	10.0	16.7	10.0
14	10.0	10.0	8.7	10.0	10.0	10.0	10.0	10.0	10.0	10.0	16.7	10.0
15	10.0	10.0	9.0	10.0	10.0	10.0	10.0	10.0	10.0	10.0	16.7	9.3
16	2.7	10.0	10.0	10.0	8.0	13.3	10.0	10.0	10.0	8.7	8.7	8.0
17	1.7	10.0	10.0	10.0	10.0	10.0	10.0	10.0	10.0	10.0	10.0	8.3
18	10.0	10.0	10.0	10.0	0.0	10.0	10.0	10.0	10.0	8.3	16.7	10.0
19	6.3	10.0	10.0	10.0	10.0	10.0	10.0	10.0	10.0	8.0	23.3	6.3
20	5.7	8.7	10.0	10.0	7.7	10.0	10.0	10.0	10.0	10.0	10.0	6.3
21	3.7	9.3	10.0	10.0	7.3	10.0	10.0	10.0	10.0	10.0	7.7	7.0
22	4.0	10.0	10.0	10.0	10.0	10.0	10.0	10.0	10.0	10.0	14.0	10.0
23	6.3	10.0	10.0	10.0	10.0	10.0	10.0	10.0	10.0	7.0	15.0	12.7
24	3.0	10.0	8.3	10.0	10.0	10.0	10.0	10.0	10.0	6.0	8.7	3.0
25	4.7	10.0	10.0	8.3	10.0	10.0	10.0	10.0	10.0	5.0	16.0	3.7
26	7.7	10.0	10.0	10.0	10.0	10.0	10.0	10.0	10.0	5.7	16.7	10.0
27	1.7	10.0	10.0	10.0	10.0	10.0	10.0	10.0	10.0	6.7	10.0	8.0
28	1.3	10.0	10.0	10.0	10.0	10.0	8.7	10.0	13.3	10.0	10.0	13.3
29	5.7	10.0	10.0	10.0	10.0	10.0	10.0	10.0	13.3	10.0	10.0	15.0
30	10.0		10.0	10.0	10.0	10.0	10.0	10.0	13.3	10.0	16.7	11.0
31	10.0		10.0		10.0		10.0	10.0		10.0		13.3
Avg	6.9	9.9	9.2	9.9	9.3	10.1	10.0	10.0	10.2	9.4	11.9	9.8
Min	1.3	5.3	4.3	8.3	0.0	10.0	8.7	9.3	7.7	5.0	5.3	3.0
Day	28	4	10	25	18	1+	28	6	7	25	8	24
Max	10.0	16.7	10.0	10.0	10.0	13.3	10.0	10.0	13.3	13.3	23.3	15.0
Day	1+	7	1+	1+	2+	16	1+	1+	28+	1+	19	29
Std	3.2	1.8	1.4	0.3	2.0	0.6	0.2	0.1	1.2	2.1	4.2	2.8

5.32 Peja - visibility

Visibility (km): 2016

Station longitude: 20° 18' 18.30"

Station altitude: 498 m asl

Station latitude: 42° 39' 56.30"

Day	Jan	Feb	Mar	Apr	May	Jun	Jul	Aug	Sep	Oct	Nov	Dec
1	13.3	10.3	8.7	10.3	1.7	9.0	15.0	15.0	7.0	13.3	11.7	0.8
2	10.3	8.7	8.7	13.3	1.7	9.0	13.3	15.0	13.3	10.3	10.7	0.8
3	1.0	13.3	5.3	13.3	2.0	7.0	11.7	13.3	13.3	10.3	6.0	2.3
4	1.0	7.0	5.3	13.3	1.7	3.7	6.7	13.3	11.7	5.3	4.7	2.3
5	0.5	10.3	11.7	15.0	1.7	1.7	13.3	13.3	11.7	2.3	7.0	2.3
6	0.4	13.3	11.7	13.3	2.7	8.3	5.7	10.3	2.0	4.3	2.7	10.3
7	13.3	13.3	1.3	13.3	2.7	8.7	10.0	5.3	0.7	2.8	2.3	10.3
8	10.3	13.3	7.0	13.3	2.0	11.7	15.0	3.7	7.0	1.7	1.7	13.3
9	10.3	8.7	7.0	6.7	13.3	10.0	13.3	11.7	7.0	1.7	1.7	10.3
10	8.7	1.7	2.7	6.7	15.0	10.0	15.0	15.0	1.7	10.0	1.7	10.3
11	2.3	3.7	7.0	6.7	7.0	11.7	15.0	13.3	8.7	8.3	2.7	0.8
12	10.3	3.7	1.7	13.3	7.0	1.5	15.0	7.0	13.3	11.7	2.3	11.7
13	6.7	3.7	2.7	15.0	2.0	3.0	15.0	11.7	11.7	11.7	8.3	13.3
14	13.3	13.3	7.0	13.3	2.0	10.0	13.3	13.3	13.3	11.7	5.3	15.0
15	1.7	2.7	7.0	13.3	7.0	10.0	10.0	10.0	10.3	10.3	2.7	13.3
16	0.5	13.3	7.0	15.0	7.0	13.3	7.0	10.0	11.7	10.3	5.7	13.3
17	13.3	10.3	11.7	13.3	1.7	15.0	7.0	8.7	11.7	7.0	11.7	0.5
18	10.3	3.7	8.3	13.3	5.3	15.0	5.3	10.0	11.7	10.3	11.7	0.5
19	13.3	5.3	13.3	11.7	5.3	13.3	7.3	4.3	10.0	1.7	11.7	13.3
20	13.3	1.7	11.7	10.3	1.7	15.0	7.3	8.7	3.7	2.3	11.7	13.3
21	15.0	5.3	8.7	11.7	2.7	15.0	9.0	13.3	5.3	1.7	10.3	10.3
22	13.3	11.7	11.7	11.7	8.7	13.3	13.3	6.7	10.3	4.3	7.0	0.5
23	13.3	10.3	2.3	10.0	10.3	11.7	15.0	5.3	10.3	3.7	0.4	13.3
24	15.0	8.7	7.3	4.0	13.3	13.3	15.0	10.0	4.3	10.0	0.4	13.3
25	15.0	3.7	13.3	4.0	11.7	10.0	11.7	13.3	2.7	10.0	0.7	13.3
26	13.3	2.7	8.7	11.7	13.3	11.7	5.3	13.3	6.7	0.1	5.7	13.3
27	13.3	5.3	8.7	10.0	13.3	15.0	11.7	15.0	6.7	2.3	10.3	13.3
28	15.0	3.7	13.3	11.7	13.3	5.0	10.3	15.0	4.3	8.3	3.7	5.0
29	13.3	3.7	13.3	4.0	13.3	6.7	11.7	13.3	5.3	8.3	2.3	13.3
30	13.3		13.3	5.3	13.3	15.0	15.0	13.3	10.3	13.3	2.3	0.5
31	7.0		13.3		8.3		15.0	13.3		13.3		1.7
Avg	9.7	7.5	8.4	10.9	6.8	10.1	11.4	11.1	8.3	7.2	5.6	8.3
Min	0.4	1.7	1.3	4.0	1.7	1.5	5.3	3.7	0.7	0.1	0.4	0.5
Day	6	10+	7	24+	1+	12	18+	8	7	26	23+	17+
Max	15.0	13.3	13.3	15.0	15.0	15.0	15.0	15.0	13.3	13.3	11.7	15.0
Day	21+	3+	19+	5+	10	17+	1+	1+	2+	1+	1+	14
Std	5.2	4.2	3.8	3.5	4.9	4.1	3.5	3.4	3.9	4.3	4.0	5.6

5.33 Ferizaj - snow cover

Snow cover (cm): 2016

Station longitude: 21° 8' 13.31"

Station altitude: 578 m asl

Station latitude: 42° 22' 32.45"

Day	Jan	Feb	Mar	Apr	May	Jun	Jul	Aug	Sep	Oct	Nov	Dec
1	0	0	0	0	0	0	0	0	0	0	0	0
2	0	0	0	0	0	0	0	0	0	0	0	0
3	0	0	0	0	0	0	0	0	0	0	0	0
4	2	0	0	0	0	0	0	0	0	0	0	0
5	4	0	0	0	0	0	0	0	0	0	0	0
6	0	0	0	0	0	0	0	0	0	0	0	0
7	0	0	0	0	0	0	0	0	0	0	0	0
8	0	0	0	0	0	0	0	0	0	0	0	0
9	0	0	0	0	0	0	0	0	0	0	0	0
10	0	0	0	0	0	0	0	0	0	0	0	0
11	0	0	0	0	0	0	0	0	0	0	0	0
12	0	0	0	0	0	0	0	0	0	0	0	0
13	0	0	0	0	0	0	0	0	0	0	0	0
14	0	0	0	0	0	0	0	0	0	0	0	0
15	0	0	0	0	0	0	0	0	0	0	0	0
16	0	0	0	0	0	0	0	0	0	0	0	0
17	0	0	0	0	0	0	0	0	0	0	0	0
18	45	0	0	0	0	0	0	0	0	0	0	0
19	40	0	0	0	0	0	0	0	0	0	0	0
20	38	0	0	0	0	0	0	0	0	0	0	0
21	35	0	0	0	0	0	0	0	0	0	0	0
22	33	0	0	0	0	0	0	0	0	0	0	0
23	28	0	0	0	0	0	0	0	0	0	0	0
24	23	0	0	0	0	0	0	0	0	0	0	0
25	20	0	0	0	0	0	0	0	0	0	0	0
26	16	0	0	0	0	0	0	0	0	0	0	0
27	11	0	0	0	0	0	0	0	0	0	0	0
28	9	0	0	0	0	0	0	0	0	0	0	0
29	4	0	0	0	0	0	0	0	0	0	2	2
30	3		0	0	0	0	0	0	0	0	0	0
31	0		0		0		0	0		0		0
Avg	10	0	0	0	0	0	0	0	0	0	0	0
Max	45	0	0	0	0	0	0	0	0	0	2	2
Day	18	-	-	-	-	-	-	-	-	-	29	29

5.34 Pristina - snow cover

Snow cover (cm): 2016

Station longitude: 21° 8' 13.49"

Station altitude: 573 m asl

Station latitude: 42° 38' 56.36"

Day	Jan	Feb	Mar	Apr	May	Jun	Jul	Aug	Sep	Oct	Nov	Dec
1	0	0	0	0	0	0	0	0	0	0	0	0
2	0	0	0	0	0	0	0	0	0	0	0	0
3	8	0	0	0	0	0	0	0	0	0	0	0
4	13	0	0	0	0	0	0	0	0	0	0	-
5	3	0	0	0	0	0	0	0	0	0	0	0
6	0	0	0	0	0	0	0	0	0	0	0	0
7	0	0	0	0	0	0	0	0	0	0	0	0
8	0	0	0	0	0	0	0	0	0	0	0	0
9	0	0	0	0	0	0	0	0	0	0	0	0
10	0	0	0	0	0	0	0	0	0	0	0	0
11	0	0	0	0	0	0	0	0	0	0	0	-
12	0	0	0	0	0	0	0	0	0	0	0	0
13	0	0	0	0	0	0	0	0	0	0	0	0
14	0	0	0	0	0	0	0	0	0	0	0	0
15	0	0	0	0	0	0	0	0	0	0	0	0
16	1	0	0	0	0	0	0	0	0	0	0	0
17	28	0	0	0	0	0	0	0	0	0	0	0
18	5	0	0	0	0	0	0	0	0	0	0	-
19	0	0	0	0	0	0	0	0	0	0	0	0
20	0	0	0	0	0	0	0	0	0	0	0	0
21	0	0	0	0	0	0	0	0	0	0	0	0
22	0	0	0	0	0	0	0	0	0	0	0	0
23	0	0	0	0	0	0	0	0	0	0	0	0
24	0	0	0	0	0	0	0	0	0	0	0	-
25	0	0	0	0	0	0	0	0	0	0	0	-
26	0	0	0	0	0	0	0	0	0	0	0	-
27	0	0	0	0	0	0	0	0	0	0	0	-
28	0	0	0	0	0	0	0	0	0	0	0	0
29	0	0	0	0	0	0	0	0	0	0	3	5
30	0		0	0	0	0	0	0	0	0	5	-
31	0		0		0		0	0		0		-
Avg	2	0	0	0	0	0	0	0	0	0	0	0
Max	28	0	0	0	0	0	0	0	0	0	5	5
Day	17	-	-	-	-	-	-	-	-	-	30	29

5.35 Ferizaj - new snow

New snow (cm): 2016

Station altitude: 578 m asl

Station longitude: 21° 8' 13.31"

Station latitude: 42° 22' 32.45"

Day	Jan	Feb	Mar	Apr	May	Jun	Jul	Aug	Sep	Oct	Nov	Dec
1	0	0	0	0	0	0	0	0	0	0	0	0
2	0	0	0	0	0	0	0	0	0	0	0	0
3	3	0	0	0	0	0	0	0	0	0	0	0
4	6	0	0	0	0	0	0	0	0	0	0	0
5	0	0	0	0	0	0	0	0	0	0	0	0
6	0	0	0	0	0	0	0	0	0	0	0	0
7	0	0	0	0	0	0	0	0	0	0	0	0
8	0	0	0	0	0	0	0	0	0	0	0	0
9	0	0	0	0	0	0	0	0	0	0	0	0
10	0	0	0	0	0	0	0	0	0	0	0	0
11	0	0	0	0	0	0	0	0	0	0	0	0
12	0	0	0	0	0	0	0	0	0	0	0	0
13	0	0	0	0	0	0	0	0	0	0	0	0
14	0	0	0	0	0	0	0	0	0	0	0	0
15	0	0	0	0	0	0	0	0	0	0	0	0
16	6	0	0	0	0	0	0	0	0	0	0	0
17	38	0	0	0	0	0	0	0	0	0	0	0
18	6	0	0	0	0	0	0	0	0	0	0	0
19	0	0	0	0	0	0	0	0	0	0	0	0
20	0	0	0	0	0	0	0	0	0	0	0	0
21	0	0	0	0	0	0	0	0	0	0	0	0
22	0	0	0	0	0	0	0	0	0	0	0	0
23	0	0	0	0	0	0	0	0	0	0	0	0
24	0	0	0	0	0	0	0	0	0	0	0	0
25	0	0	0	1	0	0	0	0	0	0	0	0
26	0	0	0	0	0	0	0	0	0	0	0	0
27	0	1	1	0	0	0	0	0	0	0	0	0
28	0	0	0	0	0	0	0	0	0	0	0	0
29	0	0	0	0	0	0	0	0	0	0	0	2
30	0		0	0	0	0	0	0	0	0	0	0
31	0		0		0		0	0		0		0
Avg	2	0	0	0	0	0	0	0	0	0	0	0
Max	38	1	1	1	0	0	0	0	0	0	0	2
Day	17	27	27	25	-	-	-	-	-	-	-	29

5.36 Ferizaj - max. air temperature

Max. air temperature (°C): 2016

Station altitude: 578 m asl

Station longitude: 21° 8' 13.31"

Station latitude: 42° 22' 32.45"

Day	Jan	Feb	Mar	Apr	May	Jun	Jul	Aug	Sep	Oct	Nov	Dec
1	-1.4	16.4	14.8	24.2	19.4	24.6	30.0	32.4	26.6	24.0	10.6	5.4
2	4.4	17.0	10.0	20.6	14.4	23.4	29.9	26.4	26.4	25.0	15.0	12.2
3	1.4	16.8	11.8	21.4	9.4	23.6	30.8	25.4	26.2	24.4	11.4	6.4
4	-1.2	9.8	9.9	24.0	11.4	23.8	24.8	28.8	28.0	16.2	10.2	5.6
5	3.2	3.6	13.2	24.4	16.4	25.0	28.0	31.0	27.8	10.6	14.0	5.6
6	4.4	6.4	15.4	25.0	17.6	22.0	29.6	27.0	17.0	16.4	18.2	6.6
7	6.6	9.4	11.0	24.4	18.4	23.0	25.2	24.6	17.8	12.4	16.6	3.8
8	10.6	10.8	11.8	20.8	18.7	23.4	26.0	21.0	22.8	10.6	13.2	2.2
9	10.8	12.2	11.7	16.4	21.0	24.6	30.2	25.0	22.8	15.0	11.6	7.0
10	10.8	15.4	7.0	16.4	21.6	24.6	28.4	28.0	25.2	9.2	7.4	10.4
11	13.0	9.2	7.7	16.6	19.2	25.0	31.0	24.2	25.8	12.4	12.4	9.8
12	13.8	8.8	8.8	22.6	17.0	21.4	33.8	19.0	25.4	16.2	10.6	7.4
13	9.4	10.4	6.4	25.2	20.8	20.8	32.7	21.6	25.5	16.4	8.0	5.4
14	9.6	16.4	7.4	24.2	19.6	24.4	33.4	24.6	25.4	20.0	2.6	-0.8
15	7.0	22.4	5.0	20.0	17.6	24.6	25.4	27.6	26.2	18.8	2.0	3.0
16	0.0	20.8	6.0	25.2	9.6	28.6	21.4	29.2	27.4	17.6	4.5	1.4
17	-2.0	19.4	8.4	28.6	15.4	33.0	20.8	30.4	25.8	14.6	12.2	2.0
18	-4.8	13.4	13.0	27.8	17.8	32.6	23.0	27.6	25.4	13.8	13.4	5.0
19	-2.8	15.2	12.8	25.8	20.6	26.8	24.8	27.4	22.6	10.2	14.4	6.6
20	-8.0	7.6	16.0	17.2	17.4	30.8	25.2	28.2	19.2	15.6	10.4	5.5
21	-4.8	12.6	13.8	18.0	14.2	32.8	27.4	30.4	16.4	14.4	12.8	0.6
22	-2.6	15.2	19.2	20.4	22.0	33.6	30.0	25.4	16.8	16.6	10.0	3.0
23	-7.8	19.8	12.8	20.0	24.8	31.6	32.4	26.6	18.8	16.4	8.4	5.4
24	-4.2	13.4	7.0	18.0	18.2	31.4	31.8	26.8	19.4	20.0	9.6	1.8
25	4.4	12.2	7.6	10.6	19.8	30.6	29.0	27.6	17.6	18.8	4.8	3.8
26	6.0	12.0	9.4	11.4	20.0	30.6	28.8	26.9	18.6	17.0	7.6	9.6
27	6.4	11.8	8.4	17.0	22.6	30.0	29.0	26.0	19.4	12.6	10.8	7.8
28	10.8	13.4	15.0	19.4	24.4	24.0	29.8	26.6	20.6	10.4	4.9	4.0
29	10.6	11.8	15.6	14.0	27.8	25.4	28.2	29.4	23.0	11.2	1.2	-1.0
30	10.8		20.2	16.6	27.4	29.4	28.6	28.4	23.8	12.6	1.2	0.0
31	11.8		22.4		26.4		30.8	28.0		10.4		-1.4
Avg	4.1	13.2	11.6	20.5	19.1	26.8	28.4	26.8	22.8	15.5	9.7	4.6
Min	-8.0	3.6	5.0	10.6	9.4	20.8	20.8	19.0	16.4	9.2	1.2	-1.4
Day	20	5	15	25	3	13	17	12	21	10	29+	31
Max	13.8	22.4	22.4	28.6	27.8	33.6	33.8	32.4	28.0	25.0	18.2	12.2
Day	12	15	31	17	29	22	12	1	4	2	6	2
Std	6.6	4.4	4.3	4.6	4.6	3.9	3.3	2.9	3.8	4.3	4.5	3.4

5.37 Peja - max. air temperature

Max. air temperature (°C): 2016

Station altitude: 498 m asl

Station longitude: 20° 18' 18.30"

Station latitude: 42° 39' 56.30"

Day	Jan	Feb	Mar	Apr	May	Jun	Jul	Aug	Sep	Oct	Nov	Dec
1	2.7	14.9	14.5	20.1	15.2	23.4	30.4	32.8	28.0	20.5	10.8	3.1
2	1.4	16.1	11.7	22.5	14.7	24.5	30.6	28.6	27.1	21.2	14.1	3.8
3	0.2	15.8	11.2	23.4	11.9	25.3	30.8	28.9	27.5	23.1	10.2	4.3
4	-0.8	9.7	10.6	22.5	14.6	26.2	26.3	30.4	26.3	12.9	11.3	4.9
5	-0.6	9.4	12.7	24.6	16.5	20.5	25.8	30.1	26.1	12.1	16.1	5.4
6	2.8	10.2	14.2	26.1	17.1	21.3	25.1	29.5	16.5	12.8	16.8	5.8
7	6.5	8.9	6.5	25.6	18.3	24.2	27.2	27.1	17.9	11.4	16.4	5.5
8	8.7	11.3	11.6	22.8	17.1	23.2	28.2	22.4	24.1	11.6	14.8	3.9
9	11.2	13.4	13.5	17.5	22.1	25.3	31.9	27.0	22.4	13.4	11.3	4.3
10	12.1	10.4	7.7	18.4	11.2	24.1	32.1	26.5	25.0	15.1	10.5	4.6
11	14.4	6.7	11.2	17.9	19.2	23.7	32.8	25.1	26.3	15.4	11.7	4.1
12	12.8	7.1	9.0	22.3	18.5	19.3	33.2	21.8	27.8	15.1	10.6	4.4
13	12.4	9.3	7.8	22.4	21.8	19.8	33.8	24.1	27.1	16.4	9.8	4.7
14	8.0	3.6	9.1	22.8	16.5	23.4	32.9	25.6	25.2	18.3	4.1	3.9
15	8.4	17.8	6.9	20.8	17.5	26.5	28.1	27.3	25.8	17.1	2.4	5.4
16	-0.6	21.8	6.4	25.5	20.4	27.3	26.3	28.1	26.5	16.5	3.2	5.2
17	-1.4	19.5	10.5	27.4	15.3	32.7	25.1	28.7	23.8	18.0	4.3	-2.1
18	-1.8	15.3	13.4	28.9	20.5	32.8	27.4	29.8	24.1	15.4	10.6	-2.4
19	-3.2	14.7	15.1	28.3	21.4	28.4	26.7	29.0	21.8	12.7	12.7	4.0
20	-2.4	9.3	14.0	15.9	16.0	31.5	28.0	29.4	20.4	12.6	12.2	3.8
21	-2.5	12.8	15.8	17.6	18.6	31.8	27.8	28.6	16.3	12.9	12.9	2.7
22	-1.1	11.5	19.1	21.3	25.8	32.1	31.4	23.5	16.1	11.5	9.6	-1.4
23	-0.7	19.4	12.3	20.2	27.6	32.5	33.5	25.2	17.8	12.4	6.4	3.4
24	0.2	8.6	8.9	15.9	16.8	31.8	31.2	27.4	19.1	14.4	5.5	3.9
25	3.8	10.6	10.5	9.6	17.8	31.2	30.4	27.3	15.3	12.9	5.6	6.3
26	6.4	9.8	9.4	15.1	24.3	31.3	28.1	28.6	19.6	11.6	7.8	7.6
27	9.9	10.5	10.8	16.6	26.8	31.9	30.5	28.3	18.3	15.4	9.9	6.2
28	12.1	9.3	14.1	18.0	28.7	27.4	30.4	28.6	18.7	9.8	6.8	6.7
29	11.7	12.5	15.8	16.8	27.5	28.2	28.0	29.8	19.6	10.5	1.9	4.6
30	12.3		18.6	16.3	29.2	29.1	29.8	29.9	21.2	11.2	2.7	-1.9
31	9.7		22.4		-		31.5	29.5		12.0		-0.2
Avg	4.9	12.1	12.1	20.8	19.6	27.0	29.5	27.7	22.4	14.4	9.4	3.7
Min	-3.2	3.6	6.4	9.6	11.2	19.3	25.1	21.8	15.3	9.8	1.9	-2.4
Day	19	14	16	25	10	12	6+	12	25	28	29	18
Max	14.4	21.8	22.4	28.9	29.2	32.8	33.8	32.8	28.0	23.1	16.8	7.6
Day	11	16	31	18	30	18	13	1	1	3	6	26
Std	5.9	4.2	3.8	4.5	4.9	4.2	2.6	2.5	4.1	3.3	4.3	2.6

5.38 Pristina - max. air temperature

Max. air temperature (°C): 2016

Station altitude: 573 m asl

Station longitude: 21° 8' 13.49"

Station latitude: 42° 38' 56.36"

Day	Jan	Feb	Mar	Apr	May	Jun	Jul	Aug	Sep	Oct	Nov	Dec
1	-	15.0	15.6	23.2	18.5	24.5	31.5	34.6	29.6	24.5	13.5	4.7
2	5.8	7.5	10.9	22.2	14.3	23.8	30.5	25.5	28.5	25.0	18.5	13.3
3	2.6	16.4	11.6	21.6	8.7	24.8	29.4	33.0	28.2	26.0	13.5	8.5
4	-2.6	2.6	9.6	23.6	11.7	24.5	27.5	33.2	28.0	17.8	10.7	-
5	3.8	2.2	10.8	24.2	14.7	25.6	28.6	34.8	27.9	9.0	16.6	6.4
6	4.2	7.4	17.8	26.0	17.2	23.3	30.4	26.2	16.1	14.8	-	9.5
7	5.0	14.0	4.2	26.0	17.6	23.3	25.3	34.1	18.8	13.4	18.4	3.1
8	10.4	12.0	11.8	21.0	15.3	23.8	26.9	24.2	25.0	12.8	15.5	1.7
9	12.0	11.5	13.0	14.4	20.4	26.2	30.3	28.0	21.9	12.0	11.3	8.3
10	9.8	13.9	5.1	15.6	20.6	26.3	31.1	29.5	25.2	10.9	7.3	11.6
11	14.0	6.0	8.0	15.9	20.8	26.7	31.6	29.4	25.6	13.8	15.4	-
12	11.1	6.6	10.1	20.7	17.6	21.6	33.6	24.0	26.0	11.9	13.6	8.7
13	9.8	8.6	3.8	22.0	19.0	20.5	34.2	25.4	27.1	17.2	-	6.0
14	9.3	15.2	6.1	22.6	14.1	23.7	33.3	26.9	26.4	20.9	4.3	0.9
15	8.5	21.7	5.3	19.0	18.9	24.8	25.6	28.5	27.6	21.8	2.3	4.1
16	-0.5	22.1	7.1	24.0	9.6	29.6	23.6	30.1	28.3	19.0	6.9	2.5
17	-1.6	21.9	8.6	25.2	15.0	33.8	23.9	30.7	27.3	16.8	12.3	3.5
18	-3.9	12.8	13.5	23.0	17.0	32.9	24.5	28.9	26.0	14.4	14.8	-
19	-2.9	14.6	13.0	26.6	20.6	-	25.5	29.7	24.5	13.0	15.9	7.2
20	-5.2	14.6	16.2	11.8	16.7	31.3	26.2	28.4	19.8	17.6	-	6.7
21	-1.7	8.2	12.5	16.4	14.9	32.2	28.9	27.1	17.1	15.5	13.4	3.5
22	-2.1	15.2	17.8	21.0	20.6	31.3	31.4	25.4	18.4	17.8	11.3	6.2
23	-5.2	19.8	8.9	19.9	24.4	32.2	33.6	20.1	19.3	18.5	6.9	4.1
24	4.1	5.2	6.2	13.8	17.0	32.0	32.3	23.5	21.2	20.3	5.3	-
25	5.2	12.6	6.8	10.5	19.7	31.9	30.6	25.8	20.5	19.4	3.8	-
26	8.0	7.9	9.8	12.0	23.4	-	25.9	27.2	19.9	19.7	-	-
27	4.7	10.3	6.7	16.2	25.3	29.6	29.6	28.5	20.9	13.2	-	-
28	14.0	13.0	13.7	19.3	28.4	25.7	31.3	28.8	21.5	12.5	6.4	-
29	9.5	12.5	13.4	13.4	28.1	26.6	30.5	29.5	23.5	13.0	1.9	-
30	13.5		17.1	-	26.6	29.7	-	28.9	25.4	12.0	1.7	-
31	12.5		20.6		26.4		-	28.6		11.2		-
Avg	5.1	12.1	10.8	19.7	18.8	27.2	29.2	28.3	23.9	16.3	10.5	6.0
Min	-5.2	2.2	3.8	10.5	8.7	20.5	23.6	20.1	16.1	9.0	1.7	0.9
Day	20+	5	13	25	3	13	16	23	6	5	30	14
Max	14.0	22.1	20.6	26.6	28.4	33.8	34.2	34.8	29.6	26.0	18.5	13.3
Day	11+	16	31	19	28	17	13	5	1	3	2	2
Std	6.2	5.4	4.4	4.7	5.0	3.8	3.1	3.4	3.9	4.4	5.3	3.3

5.39 Ferizaj - min. air temperature

Min. air temperature (°C): 2016
Station longitude: 21° 8' 13.31"

Station altitude: 578 m asl
Station latitude: 42° 22' 32.45"

Day	Jan	Feb	Mar	Apr	May	Jun	Jul	Aug	Sep	Oct	Nov	Dec
1	-14.2	3.0	3.0	4.5	4.0	8.0	15.5	14.8	12.6	4.0	-3.4	-7.5
2	-9.0	0.0	3.0	7.0	9.6	10.3	14.5	15.6	13.0	4.5	-2.5	-2.4
3	-7.2	3.0	-1.0	4.5	7.0	8.0	13.0	14.0	12.2	10.5	1.6	-4.0
4	-10.5	0.2	-0.5	7.0	7.0	8.6	18.0	12.0	10.5	9.5	0.2	-7.4
5	-2.6	0.0	-1.5	6.0	6.5	11.0	12.0	15.0	10.5	6.0	-1.0	-8.0
6	0.6	-1.8	3.5	6.0	6.6	11.5	12.2	17.0	12.0	0.6	7.8	-5.8
7	0.5	-4.4	3.0	7.0	5.0	12.5	15.6	17.0	13.6	7.2	9.2	-5.0
8	-1.0	-1.0	1.5	14.2	7.5	11.5	9.5	14.0	14.5	3.5	10.2	-5.0
9	-0.8	1.0	0.2	8.0	5.0	8.2	10.5	16.0	14.5	3.5	4.0	-7.8
10	4.5	2.2	5.0	4.5	6.2	8.5	16.0	14.0	13.5	6.5	2.0	-6.0
11	4.2	1.5	4.0	8.5	6.4	9.5	13.5	12.4	12.0	7.0	2.5	-5.0
12	8.0	-0.6	4.5	4.4	12.0	11.5	14.0	12.0	15.0	8.0	5.6	-4.0
13	4.0	3.0	3.2	5.0	9.2	13.2	16.0	7.0	11.0	1.2	1.5	-7.9
14	-2.5	3.0	3.0	14.0	7.0	12.5	16.0	7.2	8.6	2.5	-0.8	-11.2
15	2.0	9.0	1.0	8.6	9.5	9.5	13.2	8.8	10.0	6.2	-1.0	-5.5
16	-0.6	7.5	1.0	3.2	5.8	10.0	12.5	11.0	10.8	10.5	-5.5	-1.4
17	-3.0	6.5	2.5	7.5	5.5	14.5	12.5	11.0	12.0	9.0	-2.0	-7.4
18	-7.0	9.5	-3.0	10.0	1.5	14.6	14.0	15.5	15.4	7.6	-1.8	-9.5
19	-8.0	6.6	0.0	8.5	5.4	15.0	13.0	13.6	13.2	7.5	-1.4	-9.6
20	-19.4	2.2	-1.8	7.0	8.6	14.0	14.5	14.2	10.0	8.0	-0.8	-9.8
21	-20.0	-1.4	4.0	-0.4	11.6	14.0	13.0	14.2	11.0	9.5	-2.0	-7.0
22	-14.0	0.0	3.5	0.5	8.5	14.8	12.2	14.5	10.0	10.0	-1.8	-8.8
23	-19.2	2.0	4.5	6.8	7.0	20.0	15.0	13.5	3.0	8.5	1.3	-7.5
24	-15.0	3.0	0.5	6.8	9.6	17.0	16.8	13.8	2.0	8.2	1.8	-10.2
25	-7.0	2.5	-1.0	1.0	10.6	15.5	17.5	14.0	5.0	6.8	2.0	-6.5
26	-2.5	1.2	-4.5	1.0	9.0	15.4	18.0	13.2	5.5	9.5	2.0	0.0
27	-1.0	2.0	1.5	-0.5	8.0	16.0	15.5	9.5	3.0	7.5	3.5	1.5
28	-3.0	1.5	-3.0	4.5	8.5	15.0	15.0	11.5	3.0	5.5	3.5	-2.5
29	-1.0	8.0	4.0	8.6	8.6	16.0	14.4	10.6	3.4	-2.0	-3.8	-3.2
30	-1.0		1.5	8.0	10.8	12.6	16.5	12.0	4.0	5.0	-5.6	-4.4
31	1.0		1.5		12.0		15.0	14.2		0.2		-6.8
Avg	-4.7	2.4	1.4	6.1	7.7	12.6	14.4	13.0	9.8	6.2	0.8	-6.0
Min	-20.0	-4.4	-4.5	-0.5	1.5	8.0	9.5	7.0	2.0	-2.0	-5.6	-11.2
Day	21	7	26	27	18	1+	8	13	24	29	30	14
Max	8.0	9.5	5.0	14.2	12.0	20.0	18.0	17.0	15.4	10.5	10.2	1.5
Day	12	18	10	8	12+	23	4+	6+	18	3+	8	27
Std	7.4	3.3	2.5	3.6	2.4	3.1	2.1	2.5	4.2	3.2	3.9	3.0

5.40 Peja - min. air temperature

Min. air temperature (°C): 2016

Station altitude: 498 m asl

Station longitude: 20° 18' 18.30"

Station latitude: 42° 39' 56.30"

Day	Jan	Feb	Mar	Apr	May	Jun	Jul	Aug	Sep	Oct	Nov	Dec
1	-6.2	0.5	6.3	4.8	6.8	11.8	17.2	15.1	15.3	6.1	2.4	-4.6
2	-6.5	2.1	4.2	5.4	6.5	12.1	18.1	16.2	14.9	7.0	3.1	-4.1
3	-2.9	3.8	3.7	7.1	5.3	12.5	17.6	16.4	15.4	7.6	4.3	-4.0
4	-1.9	3.2	2.4	7.4	7.1	13.1	15.4	16.8	13.9	6.3	5.8	-4.8
5	-1.7	1.8	-0.2	7.8	8.1	10.4	14.9	17.4	13.6	5.4	8.3	-5.3
6	0.6	-0.2	1.8	8.1	6.2	10.7	13.8	17.1	12.2	5.8	9.6	-3.7
7	1.9	-0.8	3.1	9.4	7.4	11.3	13.6	15.2	14.1	4.2	11.2	-5.3
8	-0.4	-0.2	3.1	9.8	6.9	10.8	15.3	14.1	15.2	5.4	10.6	-4.1
9	0.8	0.8	0.9	6.1	10.6	11.6	17.1	12.3	16.0	6.1	6.9	-4.2
10	4.1	2.3	3.6	5.2	11.1	9.8	18.6	14.1	11.9	7.6	4.1	-3.9
11	5.6	2.1	3.1	6.4	11.6	9.4	19.1	11.6	12.3	7.8	3.9	-5.6
12	6.1	1.2	4.6	6.1	11.2	7.9	11.7	9.7	12.8	6.8	3.8	-4.8
13	3.6	2.0	3.1	5.7	9.3	8.3	19.3	9.3	11.9	7.1	2.4	-4.8
14	-3.2	15.1	3.5	6.3	8.7	9.1	18.9	10.8	12.7	8.9	-3.6	-4.2
15	1.6	6.6	1.2	9.2	7.1	10.8	19.1	12.3	13.1	8.5	-2.4	-4.1
16	-2.9	11.2	0.5	10.1	8.3	12.4	10.8	12.6	14.0	8.2	-3.1	-4.3
17	-3.6	7.1	0.2	9.6	7.1	12.6	11.4	13.6	13.6	7.6	-1.8	-5.3
18	-6.4	5.4	-0.8	12.4	8.0	16.3	12.7	14.1	11.5	6.7	-1.5	-6.1
19	-12.1	4.9	-1.2	11.7	7.2	16.5	13.1	14.3	11.3	8.1	-0.7	-6.1
20	-11.6	3.1	2.1	6.2	6.8	16.8	11.6	15.1	10.2	7.2	-0.8	-7.8
21	-11.2	-1.6	4.3	3.2	8.3	17.2	11.9	14.2	9.4	7.9	-0.4	-5.8
22	-10.3	0.9	6.9	3.1	9.6	18.7	15.4	13.6	6.8	5.6	-1.2	-3.7
23	-9.1	3.2	3.9	5.1	10.2	19.1	16.3	12.8	5.2	6.4	-1.8	-6.1
24	-7.3	4.8	2.6	6.3	9.1	18.0	15.8	13.9	5.9	5.3	-2.1	-5.8
25	-6.4	4.2	-1.7	1.6	9.8	17.4	15.4	11.6	6.5	4.6	0.9	-4.6
26	-0.8	3.6	-0.1	0.9	8.7	16.8	16.1	12.1	7.3	6.1	1.6	-5.3
27	-1.7	3.1	0.6	1.3	13.7	17.4	16.4	10.4	7.1	5.8	2.8	-4.3
28	-0.4	2.7	-0.1	3.8	12.4	16.5	15.1	9.8	6.9	1.4	2.1	1.4
29	0.9	4.9	-0.4	8.1	11.7	17.2	14.3	12.9	4.8	0.6	-3.2	1.6
30	1.6		4.7	7.2	12.9	16.8	14.7	13.1	5.4	-0.4	-4.3	-4.1
31	2.8		6.8		11.4		15.5	14.9		0.8		-3.6
Avg	-2.5	3.4	2.3	6.5	9.0	13.6	15.4	13.5	11.0	5.9	1.9	-4.4
Min	-12.1	-1.6	-1.7	0.9	5.3	7.9	10.8	9.3	4.8	-0.4	-4.3	-7.8
Day	19	21	25	26	3	12	16	13	29	30	30	20
Max	6.1	15.1	6.9	12.4	13.7	19.1	19.3	17.4	16.0	8.9	11.2	1.6
Day	12	14	22	18	27	23	13	5	9	14	7	29
Std	5.1	3.5	2.3	2.9	2.2	3.5	2.5	2.2	3.6	2.4	4.3	1.8

5.41 Pristina - min. air temperature

Min. air temperature (°C): 2016

Station altitude: 573 m asl

Station longitude: 21° 8' 13.49"

Station latitude: 42° 38' 56.36"

Day	Jan	Feb	Mar	Apr	May	Jun	Jul	Aug	Sep	Oct	Nov	Dec
1	-	4.4	4.5	4.4	4.0	11.7	16.9	20.0	13.1	5.5	-2.4	-6.9
2	-14.1	1.5	3.4	7.5	9.7	12.4	16.1	11.4	13.5	8.0	-1.2	-0.9
3	-2.2	5.4	-0.5	6.5	7.6	11.9	15.3	16.0	12.5	10.3	7.5	-4.3
4	-10.3	9.4	1.2	8.0	7.1	11.2	14.9	16.5	12.0	10.8	0.8	-
5	-3.6	0.0	1.0	7.5	6.5	11.8	13.3	18.5	11.7	6.8	-0.5	-7.5
6	0.5	-2.5	5.0	8.5	5.2	13.2	11.5	18.3	12.4	4.9	-	-4.8
7	-1.0	-1.0	7.0	8.5	4.7	11.4	16.2	17.5	14.6	7.7	10.5	-5.7
8	-2.2	-1.5	0.5	16.0	9.9	9.5	11.0	14.0	14.1	6.5	12.2	-3.7
9	-2.5	1.0	1.5	9.5	5.3	8.7	12.2	17.0	16.5	6.2	10.2	-7.7
10	-3.5	5.2	5.5	8.2	8.9	11.5	13.2	17.5	14.9	5.7	2.2	-6.7
11	4.8	1.0	4.0	8.7	8.8	11.2	14.5	15.8	13.0	7.3	2.8	-
12	3.9	0.5	5.3	4.7	12.8	13.5	15.8	14.4	12.0	8.2	8.9	-4.7
13	2.5	4.0	3.8	8.2	9.9	13.2	16.7	12.2	11.5	4.3	-	-0.6
14	-1.8	5.0	3.5	16.7	10.4	13.1	17.2	11.3	10.4	3.7	-0.5	-10.7
15	4.0	11.0	-0.7	8.7	8.0	12.0	16.4	7.7	10.4	7.0	-0.4	-2.9
16	-0.3	7.0	2.7	4.5	6.2	11.8	12.8	11.7	11.7	8.0	-4.5	-0.7
17	-3.3	6.3	3.0	9.5	4.0	16.8	13.0	14.7	12.8	9.2	-0.5	-7.0
18	-7.5	10.7	-2.4	10.0	2.4	16.7	13.2	17.0	13.5	6.7	-0.7	-
19	-8.6	6.8	-1.0	10.5	5.8	-	13.0	14.4	14.0	8.0	0.2	-9.0
20	-19.9	5.0	-0.5	7.0	9.8	15.3	12.0	14.6	12.4	9.0	-	-9.7
21	-18.5	4.0	4.0	0.0	11.3	18.5	13.2	14.5	12.4	10.6	-	-9.1
22	-10.4	2.5	5.0	1.7	8.7	19.6	14.4	14.5	7.5	10.8	2.5	-9.2
23	-19.2	3.6	4.5	6.9	7.5	21.8	16.4	13.7	2.7	9.5	2.0	-5.8
24	-17.5	8.9	1.0	9.4	10.3	18.7	16.8	15.4	4.8	8.2	3.0	-10.0
25	-8.2	1.5	-1.0	4.4	9.0	16.5	17.7	17.4	4.2	9.5	3.0	-
26	-1.0	4.5	-3.4	0.7	9.7	-	17.2	14.7	3.8	10.0	-	-
27	-0.5	2.3	2.0	0.2	9.8	16.4	16.0	10.5	3.2	10.0	-	-
28	-4.5	1.9	-3.2	7.7	10.6	14.5	15.4	10.3	4.0	6.0	2.0	-
29	2.5	9.2	5.0	7.8	13.0	15.0	15.2	10.0	4.4	-2.3	-2.6	-
30	-0.1		4.3	-	12.8	13.9	-	13.1	5.0	1.0	-5.9	-
31	2.4		4.4		11.2		-	14.2		2.7		-
Avg	-4.7	4.1	2.2	7.3	8.4	14.0	14.7	14.5	10.3	7.1	2.0	-6.1
Min	-19.9	-2.5	-3.4	0.0	2.4	8.7	11.0	7.7	2.7	-2.3	-5.9	-10.7
Day	20	6	26	21	18	9	8	15	23	29	30	14
Max	4.8	11.0	7.0	16.7	13.0	21.8	17.7	20.0	16.5	10.8	12.2	-0.6
Day	11	15	7	14	29	23	25	1	9	4+	8	13
Std	7.2	3.6	2.8	3.9	2.8	3.2	1.9	2.9	4.2	3.0	4.7	3.1

6 Precipitation data 2015

6.1 Ferizaj

Precipitation (mm): 2015

Station longitude: 21° 8' 13.31"

Station altitude: 578 m asl

Station latitude: 42° 22' 32.45"

Day	Jan	Feb	Mar	Apr	May	Jun	Jul	Aug	Sep	Oct	Nov	Dec
1	0.0	12.2	0.6	1.8	0.0	0.0	1.1	0.3	0.0	0.0	0.0	0.0
2	0.0	0.0	0.0	11.6	0.0	0.0	3.8	0.0	0.0	0.0	0.0	0.0
3	0.0	0.0	2.8	1.4	0.0	0.0	0.0	0.0	0.0	0.0	0.0	0.0
4	0.0	0.0	0.0	0.0	0.0	1.6	0.0	9.7	0.0	0.0	0.0	0.0
5	6.1	0.0	0.0	0.0	0.0	3.1	0.0	0.0	0.0	0.0	0.0	0.0
6	0.0	0.0	19.4	16.8	0.0	9.6	0.0	4.8	0.0	0.0	0.0	0.0
7	0.6	39.8	22.4	6.8	0.0	0.0	0.0	0.2	0.0	0.0	0.0	0.0
8	0.0	0.0	2.7	3.3	6.6	0.0	0.0	0.0	0.0	18.4	0.0	0.0
9	0.0	1.8	1.4	0.0	0.0	0.0	0.0	0.0	0.0	22.4	0.0	0.0
10	0.0	1.2	0.0	0.0	0.0	0.0	0.0	0.0	12.4	5.8	0.0	0.0
11	0.0	0.0	0.0	0.0	0.0	15.8	2.8	0.0	6.2	38.4	0.0	0.0
12	18.6	0.0	7.2	0.0	0.0	0.0	0.0	0.0	0.0	8.6	0.0	0.0
13	0.0	0.0	0.0	0.0	0.0	0.0	0.0	0.0	0.0	1.2	0.0	0.0
14	0.0	0.0	0.0	0.0	0.0	0.0	0.0	0.0	0.0	0.0	0.0	0.0
15	0.0	0.0	0.0	0.0	0.0	0.0	0.0	0.0	0.0	0.0	0.0	0.0
16	0.0	0.0	0.0	0.0	0.0	0.0	0.0	4.4	0.0	0.0	0.0	0.0
17	0.0	0.0	0.0	0.0	0.0	2.8	0.0	6.0	0.0	8.5	0.0	0.0
18	0.0	0.0	0.0	0.0	0.0	0.0	0.0	0.0	0.0	0.0	0.0	0.0
19	0.0	0.0	0.0	6.0	0.0	0.0	0.0	0.0	0.0	0.0	0.0	0.0
20	0.0	0.0	0.0	0.0	1.2	9.2	0.0	1.1	0.0	0.0	0.0	2.2
21	0.0	0.0	0.0	0.0	0.0	15.8	5.4	0.0	11.6	17.2	0.0	0.0
22	0.0	0.0	0.0	0.0	0.0	0.0	0.0	0.0	3.3	2.2	0.0	0.0
23	5.4	0.0	1.4	0.0	2.2	0.0	0.0	0.0	0.0	10.0	41.2	0.0
24	0.0	0.0	0.0	0.0	1.4	0.0	0.0	0.0	0.0	3.0	11.2	0.0
25	7.2	0.0	0.0	0.0	8.8	3.5	0.0	0.0	3.8	0.0	7.4	0.0
26	0.0	8.4	0.0	0.0	0.0	0.0	0.6	0.0	0.0	0.0	0.0	0.0
27	0.0	0.0	0.0	0.0	0.0	0.0	0.5	0.0	7.2	0.0	8.4	0.0
28	0.0	0.8	46.4	0.0	0.0	0.0	0.0	0.0	0.0	0.0	20.4	0.0
29	0.0		2.8	8.8	0.0	0.0	0.0	0.0	0.0	0.0	0.0	0.0
30	0.0		0.0	0.0	0.0	3.8	0.0	0.0	0.6	0.0	0.0	0.0
31	9.2		0.0		0.0		0.0	0.0		0.0		0.0
Σ (672.6)	47.1	64.2	107.1	56.5	20.2	65.2	14.2	26.5	45.1	135.7	88.6	2.2
Min	0.0	0.0	0.0	0.0	0.0	0.0	0.0	0.0	0.0	0.0	0.0	0.0
Max	18.6	39.8	46.4	16.8	8.8	15.8	5.4	9.7	12.4	38.4	41.2	2.2
Days (81 d)	6	6	10	8	5	9	6	7	7	11	5	1

6.2 Ferizaj / Kotlin

Precipitation (mm): 2015
Station longitude: 21° 13' 55.53"

Station altitude: 797 m asl
Station latitude: 42° 10' 31.29"

Day	Jan	Feb	Mar	Apr	May	Jun	Jul	Aug	Sep	Oct	Nov	Dec
1	0.0	0.0	1.5	0.0	0.8	0.0	2.5	6.7	0.0	0.0	0.0	0.0
2	0.0	0.0	0.0	8.8	0.0	0.0	0.0	0.0	0.0	0.0	0.0	0.0
3	0.0	0.0	4.2	0.0	0.0	0.0	0.0	0.0	0.0	0.0	0.0	0.0
4	0.0	0.0	0.0	3.2	0.0	0.0	0.0	12.7	0.0	0.0	0.0	0.0
5	6.2	0.0	27.0	0.0	0.0	5.9	0.0	0.0	0.0	6.0	0.0	0.0
6	1.2	0.0	2.2	24.3	0.0	0.0	0.0	0.0	3.0	0.0	0.0	0.0
7	0.0	0.0	2.8	12.5	0.0	0.0	0.0	0.5	0.0	0.0	0.0	0.0
8	0.0	0.0	1.6	8.6	19.5	0.0	0.0	5.4	0.0	22.8	0.0	0.0
9	0.0	0.0	1.8	0.0	0.0	0.0	0.0	0.0	10.7	11.5	0.0	0.0
10	0.0	0.0	2.9	0.0	0.0	0.0	0.0	0.0	0.0	16.0	0.0	0.0
11	0.0	0.0	2.9	0.0	2.8	7.8	0.0	0.0	0.0	86.4	0.0	6.8
12	0.0	0.0	1.5	0.0	0.0	0.0	3.4	0.0	0.0	9.0	0.0	0.0
13	9.2	0.0	0.0	0.0	0.0	0.0	0.0	0.0	0.0	0.0	0.0	0.0
14	0.0	0.0	0.0	0.0	0.0	0.0	0.0	0.0	0.0	0.0	0.0	0.0
15	0.0	0.0	0.0	0.0	0.0	0.0	0.0	0.0	0.0	0.0	0.0	0.0
16	0.0	0.0	0.0	0.0	0.0	0.0	0.0	0.0	0.0	0.0	0.0	0.0
17	0.0	0.0	0.0	0.0	0.0	0.0	0.0	5.7	0.0	17.4	0.0	0.0
18	0.0	0.0	0.0	0.0	0.0	0.0	0.0	0.0	0.0	0.0	0.0	0.0
19	3.2	0.0	0.0	0.6	0.0	0.0	0.0	0.0	0.0	0.0	0.0	0.0
20	2.0	0.0	0.0	0.0	0.0	0.0	0.0	0.0	0.0	0.0	0.0	0.0
21	0.0	0.0	0.0	0.0	0.0	0.0	0.0	0.0	16.2	8.3	0.0	0.0
22	0.0	0.0	0.0	0.0	3.7	0.0	0.0	2.0	1.0	4.7	2.0	0.0
23	20.0	0.0	0.0	0.0	8.3	0.0	0.0	17.4	0.0	0.0	5.8	0.0
24	7.0	17.0	0.0	0.0	0.0	0.0	0.0	0.0	0.0	0.0	14.6	0.0
25	0.0	0.0	0.0	0.0	8.0	0.0	0.0	0.0	9.6	0.0	6.8	0.0
26	3.5	7.8	14.6	0.4	0.0	0.0	0.0	0.0	2.3	0.0	1.4	0.0
27	1.0	0.0	3.0	0.0	8.4	0.0	0.0	0.0	7.8	0.0	2.0	0.0
28	0.0	3.8	7.8	0.0	7.2	5.0	0.0	0.0	0.0	0.0	0.0	0.0
29	0.0		29.0	5.9	0.0	0.4	0.0	0.0	0.0	0.0	2.5	0.0
30	0.0		18.4	2.5	0.0	15.8	0.0	0.0	0.0	0.0	0.0	0.0
31	2.9		4.8		0.0		0.0	0.0		0.0		0.0
Σ (702.1)	56.2	28.6	126.0	66.8	58.7	34.9	5.9	50.4	50.6	182.1	35.1	6.8
Min	0.0	0.0	0.0	0.0	0.0	0.0	0.0	0.0	0.0	0.0	0.0	0.0
Max	20.0	17.0	29.0	24.3	19.5	15.8	3.4	17.4	16.2	86.4	14.6	6.8
Days (84 d)	10	3	16	9	8	5	2	7	7	9	7	1

6.3 Gjakova / Rakovin

Precipitation (mm): 2015
Station longitude: 20° 30' 35.92"

Station altitude: 373 m asl
Station latitude: 42° 29' 29.41"

Day	Jan	Feb	Mar	Apr	May	Jun	Jul	Aug	Sep	Oct	Nov	Dec
1	0.0	0.0	0.0	0.0	0.0	0.0	0.0	12.0	0.0	0.0	0.0	0.0
2	0.0	8.0	0.0	13.0	0.0	13.0	0.0	0.0	0.0	0.0	0.0	0.0
3	0.0	10.0	0.0	0.0	0.0	0.0	0.0	0.0	0.0	0.0	0.0	0.0
4	0.0	10.0	0.0	0.0	0.0	0.0	0.0	6.5	0.0	0.0	0.0	0.0
5	0.0	20.0	30.0	0.0	0.0	0.0	0.0	0.0	0.0	0.0	0.0	0.0
6	0.0	9.0	0.0	0.0	0.0	0.0	0.0	0.0	3.0	0.0	0.0	0.0
7	0.0	5.5	0.0	0.0	2.0	0.0	0.0	0.0	0.0	11.0	0.0	0.0
8	0.0	0.0	0.0	0.0	0.0	0.0	0.0	0.0	0.0	8.0	0.0	0.0
9	0.0	0.0	0.0	0.0	0.0	0.0	0.0	0.0	0.0	0.0	0.0	0.0
10	0.0	0.0	0.0	0.0	0.0	0.0	0.0	0.0	16.0	30.0	0.0	0.0
11	0.0	0.0	16.5	0.0	0.0	0.0	0.0	0.0	0.0	21.0	0.0	0.0
12	0.0	0.0	0.0	0.0	0.0	0.0	0.0	0.0	0.0	0.0	0.0	0.0
13	0.0	0.0	0.0	0.0	0.0	0.0	0.0	0.0	0.0	0.0	0.0	0.0
14	0.0	0.0	0.0	0.0	0.0	0.0	0.0	0.0	0.0	0.0	0.0	0.0
15	0.0	0.0	0.0	0.0	0.0	0.0	0.0	0.0	0.0	0.0	0.0	0.0
16	0.0	0.0	0.0	0.0	0.0	0.0	0.0	8.5	0.0	1.4	0.0	0.0
17	0.0	0.0	0.0	0.0	0.0	0.0	0.0	0.0	0.0	0.0	0.0	0.0
18	0.0	0.0	0.0	0.0	0.0	0.0	0.0	0.0	0.0	0.0	0.0	0.0
19	0.0	0.0	0.0	4.5	0.0	0.0	0.0	0.0	0.0	0.0	0.0	0.0
20	0.0	0.0	0.0	0.0	0.0	4.5	0.0	0.0	0.0	0.0	0.0	0.0
21	0.0	0.0	0.0	0.0	0.0	0.0	0.0	0.0	0.0	0.0	0.0	0.0
22	0.0	3.0	0.0	0.0	0.0	0.0	0.0	0.0	2.0	0.0	36.0	0.0
23	0.0	3.5	0.0	0.0	0.0	0.0	0.0	0.0	0.0	0.0	15.0	0.0
24	15.0	0.0	0.0	0.0	0.0	0.0	0.0	0.0	0.0	0.0	21.0	0.0
25	0.0	0.0	0.5	6.2	3.0	6.2	0.0	0.0	0.0	0.0	8.0	0.0
26	6.0	0.0	0.0	0.0	0.0	0.0	0.0	0.0	0.0	0.0	0.0	0.0
27	0.0	0.0	0.7	0.0	0.0	0.0	0.0	0.0	0.0	0.0	0.0	0.0
28	0.0	0.0	18.5	5.4	0.0	5.4	0.0	0.0	0.0	0.0	0.0	0.0
29	8.0		5.0	10.0	0.0	10.0	0.0	0.0	0.0	0.0	0.0	0.0
30	10.0		0.0	0.0	0.0	0.0	0.0	0.0	0.0	0.0	0.0	0.0
31	7.4		0.0		0.0		0.0	0.0		0.0		0.0
Σ (469.2)	46.4	69.0	71.2	39.1	5.0	39.1	0.0	27.0	21.0	71.4	80.0	0.0
Min	0.0	0.0	0.0	0.0	0.0	0.0	0.0	0.0	0.0	0.0	0.0	0.0
Max	15.0	20.0	30.0	13.0	3.0	13.0	0.0	12.0	16.0	30.0	36.0	0.0
Days (46 d)	5	8	6	5	2	5	0	3	3	5	4	0

6.4 Gjilan / Bilinic

Precipitation (mm): 2015
Station longitude: 21° 36' 26.35"

Station altitude: 589 m asl
Station latitude: 42° 25' 10.57"

Day	Jan	Feb	Mar	Apr	May	Jun	Jul	Aug	Sep	Oct	Nov	Dec
1	0.0	11.4	0.0	0.0	0.0	0.0	3.4	0.0	0.0	0.0	0.0	0.0
2	0.0	1.4	7.9	3.5	0.0	0.0	0.0	0.0	0.0	0.0	0.0	0.0
3	0.0	8.1	8.6	0.0	0.0	0.0	0.0	0.0	0.0	0.0	0.0	0.0
4	0.0	1.9	0.0	0.0	0.0	0.0	0.0	6.5	0.0	0.0	0.0	0.0
5	2.9	0.0	12.2	0.0	0.0	38.2	0.0	0.0	0.0	0.0	0.0	0.0
6	2.8	0.0	37.1	15.6	4.9	7.7	0.0	0.0	0.0	0.0	0.0	0.0
7	0.0	32.4	11.7	7.5	0.0	0.0	0.0	0.0	0.0	13.8	0.0	0.0
8	0.0	0.0	4.1	0.0	0.0	0.0	0.0	0.0	0.0	18.8	0.0	0.0
9	0.0	0.0	0.0	0.0	0.0	2.2	0.0	0.0	0.0	0.0	0.0	0.0
10	0.0	1.1	0.0	0.0	10.5	0.0	0.0	0.0	6.3	0.0	0.0	0.0
11	0.0	0.0	8.5	0.0	0.0	0.0	0.0	0.0	0.0	60.1	0.0	1.9
12	10.5	0.0	4.4	0.0	0.0	0.0	0.0	0.0	0.0	1.6	0.0	0.0
13	0.0	0.0	0.7	0.0	0.0	0.0	0.0	0.0	0.0	2.5	0.0	0.0
14	0.0	0.0	0.0	0.0	0.0	0.0	0.0	0.0	0.0	0.0	0.0	0.0
15	0.0	0.0	0.0	0.0	0.0	0.0	0.0	0.0	0.0	0.0	0.0	0.0
16	0.0	0.0	0.0	0.0	0.0	0.0	0.0	7.1	0.0	0.0	0.0	0.0
17	0.0	0.0	0.0	0.0	0.0	0.0	0.0	7.5	0.0	0.0	0.0	0.0
18	0.0	0.0	1.1	0.0	0.0	0.0	0.0	5.2	0.0	0.0	0.0	0.0
19	0.0	0.0	0.0	2.9	6.7	0.0	0.0	0.0	0.0	0.0	0.0	0.0
20	0.0	0.0	0.0	0.0	0.0	0.0	0.0	1.5	0.0	0.0	0.0	0.0
21	0.0	0.0	0.0	0.0	0.0	7.3	0.0	9.1	20.3	0.0	0.0	0.0
22	0.0	0.0	0.0	0.0	0.0	2.1	0.0	0.0	1.1	5.4	0.0	0.0
23	19.4	8.6	3.5	0.0	0.0	0.0	0.0	0.0	0.0	20.9	35.1	0.0
24	3.7	0.0	0.0	0.0	0.0	0.0	0.0	0.0	0.0	0.0	11.9	0.0
25	0.0	14.6	0.0	0.0	9.3	0.0	0.0	0.0	10.1	0.0	2.4	0.0
26	11.1	1.6	2.7	0.0	0.7	0.0	0.0	0.0	0.0	0.0	2.1	0.0
27	2.3	0.0	6.8	0.0	0.0	0.0	0.0	0.0	16.1	0.0	0.0	0.0
28	0.0	0.0	13.3	0.7	0.0	1.7	0.0	0.0	0.0	0.0	26.5	0.0
29	0.0		11.1	5.9	0.0	0.0	0.0	0.0	0.0	0.0	0.0	0.0
30	0.0		2.9	0.0	0.0	3.4	0.0	0.0	0.0	0.0	0.0	0.0
31	16.4		0.0		0.0		6.7	0.0		0.0		0.0
Σ (721.5)	69.1	81.1	136.6	36.1	32.1	62.6	10.1	36.9	53.9	123.1	78.0	1.9
Min	0.0	0.0	0.0	0.0	0.0	0.0	0.0	0.0	0.0	0.0	0.0	0.0
Max	19.4	32.4	37.1	15.6	10.5	38.2	6.7	9.1	20.3	60.1	35.1	1.9
Days (77 d)	8	9	16	6	5	7	2	6	5	7	5	1

6.5 Gjilan / Perlepnic

Precipitation (mm): 2015

Station longitude: 21° 31' 6.38"

Station altitude: 609 m asl

Station latitude: 42° 31' 17.06"

Day	Jan	Feb	Mar	Apr	May	Jun	Jul	Aug	Sep	Oct	Nov	Dec
1	0.0	18.2	0.0	0.3	0.3	2.1	0.0	0.0	0.0	0.0	0.0	0.0
2	0.4	2.5	1.9	0.0	0.0	0.0	0.0	0.0	0.0	0.0	0.0	0.0
3	0.5	2.4	7.9	3.7	3.7	0.0	0.0	0.0	0.0	0.0	0.0	0.0
4	0.0	0.0	0.0	0.0	0.0	0.0	0.0	49.3	0.0	0.0	0.0	0.0
5	0.0	0.2	78.0	0.0	0.0	9.8	0.0	0.0	0.0	0.0	0.0	0.0
6	1.3	0.2	11.4	0.0	0.0	3.0	0.0	0.1	0.0	0.0	0.0	0.0
7	2.0	3.2	4.0	22.6	22.6	0.0	0.0	0.0	0.0	0.0	0.0	0.0
8	0.0	0.1	2.0	1.7	1.7	0.0	0.0	0.0	0.0	18.2	0.0	0.0
9	0.0	0.2	2.4	0.0	0.0	0.0	0.0	0.0	0.0	44.3	0.0	0.0
10	0.0	4.0	0.5	0.0	0.0	0.0	0.0	0.0	18.6	10.0	0.0	0.0
11	0.0	0.0	2.8	0.0	0.0	6.5	0.0	0.0	14.2	60.1	0.0	1.6
12	0.0	0.0	0.6	0.0	0.0	0.0	0.0	0.0	0.0	6.0	0.0	0.0
13	0.0	0.0	0.0	0.0	0.0	0.0	3.0	0.0	0.0	0.0	0.0	0.0
14	0.0	0.0	1.4	0.0	0.0	0.0	0.0	0.0	0.0	0.0	0.0	0.0
15	0.0	0.0	0.0	0.5	0.5	0.0	0.0	0.0	0.0	0.0	0.0	0.0
16	0.0	0.0	0.0	0.0	0.0	0.0	0.0	0.0	0.0	0.0	0.0	0.0
17	0.0	0.0	0.0	0.0	0.0	6.3	0.0	27.7	0.0	9.5	0.0	0.0
18	0.0	2.4	0.0	0.0	0.0	0.0	0.0	0.0	0.0	0.5	0.0	0.0
19	1.0	0.0	0.0	0.6	0.6	1.9	0.0	0.0	0.0	0.0	0.0	0.0
20	0.0	0.0	0.0	0.0	0.0	0.0	0.0	0.0	0.0	1.8	0.0	0.0
21	2.3	0.0	0.0	0.0	0.0	0.0	0.0	1.4	6.9	6.4	0.0	0.0
22	0.0	0.0	1.3	0.0	0.0	8.2	0.0	0.0	0.0	1.5	1.8	0.0
23	2.0	0.0	0.0	0.0	0.0	0.0	0.0	0.0	0.0	23.2	2.5	0.0
24	0.5	0.0	0.0	0.0	0.0	0.0	0.0	0.0	0.0	0.0	10.3	0.0
25	3.4	0.0	0.0	0.0	0.0	0.9	0.0	0.0	0.0	0.0	2.0	0.0
26	1.6	18.5	0.0	0.0	0.0	0.3	0.0	0.7	12.2	0.0	0.0	0.0
27	0.2	0.0	6.5	0.0	0.0	4.1	0.0	0.0	5.2	0.0	4.2	0.0
28	0.0	2.8	17.8	0.5	0.5	0.0	0.0	0.0	2.0	0.0	3.2	0.0
29	0.9		13.7	0.0	0.0	0.0	0.0	0.0	0.0	0.0	0.0	0.0
30	0.0		0.0	0.0	0.0	2.4	0.0	0.0	0.0	0.0	0.0	0.0
31	0.5		2.1		0.0		0.0	0.0		0.0		0.0
Σ (679.3)	16.6	54.7	154.3	29.9	29.9	45.5	3.0	79.2	59.1	181.5	24.0	1.6
Min	0.0	0.0	0.0	0.0	0.0	0.0	0.0	0.0	0.0	0.0	0.0	0.0
Max	3.4	18.5	78.0	22.6	22.6	9.8	3.0	49.3	18.6	60.1	10.3	1.6
Days (96 d)	13	12	16	7	7	11	1	5	6	11	6	1

6.6 Gjilan / Verbica e Zhegocit

Precipitation (mm): 2015

Station longitude: 21° 20' 33.81"

Station altitude: 792 m asl

Station latitude: 42° 32' 29.66"

Day	Jan	Feb	Mar	Apr	May	Jun	Jul	Aug	Sep	Oct	Nov	Dec
1	0.0	10.0	1.4	0.0	0.0	0.0	0.0	0.0	0.0	0.0	0.0	0.0
2	0.0	7.5	0.0	0.0	0.0	0.0	0.0	0.0	0.0	0.0	0.0	0.0
3	0.0	0.0	9.6	0.0	2.9	0.0	0.0	13.4	0.0	0.0	0.0	0.0
4	0.0	3.0	0.0	0.0	0.0	0.0	0.0	0.0	0.0	0.0	0.0	0.0
5	0.0	2.4	5.0	0.0	0.0	0.0	0.0	0.0	0.0	0.0	0.0	0.0
6	0.0	1.2	30.0	10.0	0.0	0.0	0.0	0.0	0.0	23.0	0.0	0.0
7	0.0	38.2	15.0	9.0	0.0	7.1	0.0	0.0	0.0	30.0	0.0	0.0
8	0.0	2.3	5.0	5.2	12.3	0.0	0.0	0.0	0.0	0.0	0.0	0.0
9	0.0	1.4	1.0	0.0	0.0	0.0	0.0	0.0	0.0	65.4	0.0	0.0
10	0.0	4.1	0.0	0.0	1.4	0.0	0.0	0.0	18.8	0.0	0.0	0.0
11	0.0	0.0	6.0	0.0	2.5	0.0	3.9	0.0	7.0	0.0	0.0	0.0
12	0.0	0.0	8.0	0.0	0.0	0.0	0.0	0.0	0.0	0.0	0.0	0.0
13	0.0	0.0	1.5	7.3	0.0	0.0	0.0	0.0	0.0	9.0	0.0	0.0
14	0.0	0.0	0.0	0.0	0.0	0.0	0.0	0.0	0.0	0.0	0.0	0.0
15	0.0	0.0	0.0	0.0	0.0	0.0	0.0	0.0	0.0	0.0	0.0	0.0
16	40.0	0.0	0.0	0.0	0.0	0.0	0.0	0.0	0.0	0.0	0.0	0.0
17	14.0	0.0	0.0	0.0	0.0	5.5	0.0	8.7	0.0	8.0	1.0	0.0
18	0.0	0.0	0.0	0.0	0.0	0.0	0.0	0.0	0.0	0.0	0.0	0.0
19	0.0	0.0	0.0	1.7	0.0	4.0	0.0	0.0	0.0	6.0	0.0	0.0
20	0.0	0.0	0.0	0.0	4.2	10.0	0.0	1.5	0.0	10.0	0.0	0.0
21	0.0	0.0	0.0	0.0	0.0	0.0	0.0	0.0	0.0	0.0	1.0	0.0
22	0.0	0.0	0.0	0.0	0.0	0.0	0.0	0.0	0.0	27.8	2.8	0.0
23	12.0	0.2	0.0	0.0	1.8	0.0	0.0	0.0	0.0	0.0	34.5	0.0
24	0.0	0.0	0.0	0.0	13.0	0.0	0.0	0.0	0.0	0.0	0.0	0.0
25	0.0	0.0	0.0	0.0	15.5	0.0	0.0	0.0	0.0	0.0	1.5	0.0
26	0.0	17.4	0.8	0.0	0.0	1.0	0.0	0.0	0.0	0.0	0.0	0.0
27	0.0	0.9	3.0	0.0	0.0	0.0	0.0	0.0	0.0	0.0	8.2	0.0
28	0.0	0.6	4.0	0.0	0.0	0.0	0.0	0.0	0.0	0.0	0.0	0.0
29	0.0		20.5	11.0	0.0	7.7	0.0	0.0	0.0	0.0	9.4	0.0
30	10.0		21.0	5.0	0.0	0.0	0.0	0.0	0.0	0.0	0.0	0.0
31	11.4		0.8		0.0		0.0	0.0		0.0		0.0
Σ (738.2)	87.4	89.2	132.6	49.2	53.6	35.3	3.9	23.6	25.8	179.2	58.4	0.0
Min	0.0	0.0	0.0	0.0	0.0	0.0	0.0	0.0	0.0	0.0	0.0	0.0
Max	40.0	38.2	30.0	11.0	15.5	10.0	3.9	13.4	18.8	65.4	34.5	0.0
Days (76 d)	5	13	16	7	8	6	1	3	2	8	7	0

6.7 Junik - Automatic

Precipitation (mm): 2015
Station longitude: 20° 16' 3.39"

Station altitude: 618 m asl
Station latitude: 42° 29' 2.88"

Day	Jan	Feb	Mar	Apr	May	Jun	Jul	Aug	Sep	Oct	Nov	Dec
1	0.0	24.5	0.0	22.2	0.0	0.0	0.0	0.0	0.0	0.0	0.0	0.0
2	6.3	7.8	0.0	0.1	0.0	0.0	0.0	0.8	0.0	0.0	0.0	0.0
3	1.3	0.3	0.4	0.2	0.0	0.0	0.0	5.5	0.0	0.0	0.0	0.0
4	0.5	26.1	2.8	0.0	0.0	1.3	0.0	0.0	0.0	0.0	0.0	0.0
5	0.2	2.1	72.6	26.4	0.0	1.0	0.0	0.0	4.0	0.0	0.0	0.0
6	0.3	10.4	15.6	4.6	0.0	0.0	0.0	1.4	0.1	0.2	0.0	0.0
7	0.0	1.3	4.3	0.7	2.9	0.0	0.0	0.0	0.0	6.7	0.0	0.0
8	0.0	0.2	0.2	0.0	0.0	0.0	0.0	0.0	0.0	12.0	0.0	0.0
9	0.0	0.0	0.1	0.0	0.0	0.0	0.2	0.0	17.5	0.7	0.0	0.0
10	0.0	0.0	3.8	0.0	0.0	14.8	5.2	0.0	25.7	41.3	0.0	0.0
11	5.2	0.0	0.6	0.0	0.0	0.0	0.0	0.0	0.9	47.9	0.0	0.0
12	3.9	0.0	0.0	0.8	0.0	0.0	0.0	0.0	0.0	0.8	0.0	0.0
13	2.4	0.0	0.0	0.1	0.0	0.0	0.2	0.0	0.0	0.0	0.0	0.0
14	0.0	0.0	0.0	0.0	0.0	0.0	0.0	0.0	0.0	0.0	0.0	0.0
15	0.0	0.0	0.0	0.0	0.0	0.0	0.0	0.0	0.0	2.0	0.0	0.0
16	0.0	0.0	0.0	0.0	0.0	0.0	0.0	1.6	0.0	14.6	0.0	0.0
17	0.5	0.0	0.0	0.0	0.0	15.0	0.0	2.3	0.0	1.1	0.0	0.0
18	7.4	0.0	0.0	10.9	0.0	1.8	0.0	0.0	0.0	0.0	0.0	0.0
19	4.9	0.0	0.0	8.4	0.0	7.7	0.0	0.0	0.0	2.3	0.0	0.2
20	8.6	0.0	0.0	0.0	0.0	13.3	1.9	6.3	3.8	19.0	0.0	0.0
21	9.0	0.0	0.0	0.0	0.0	15.5	0.0	0.1	5.3	1.2	30.0	0.0
22	1.6	27.0	0.7	0.0	6.6	0.0	0.0	0.4	0.0	20.8	57.0	0.0
23	7.9	1.4	0.6	0.0	1.3	0.0	0.0	0.0	0.0	8.3	13.2	0.0
24	6.8	0.1	0.1	3.2	1.5	0.0	0.0	0.0	1.7	0.0	26.0	0.0
25	4.4	11.4	11.5	0.0	0.6	0.0	0.4	0.0	0.1	0.0	9.9	0.0
26	0.0	0.1	0.1	0.0	1.1	0.9	5.5	6.2	0.0	0.0	1.6	0.0
27	1.5	0.3	20.4	0.0	0.0	0.8	0.0	0.0	5.0	0.0	13.7	0.0
28	0.3	0.0	8.8	15.4	0.0	0.0	0.0	0.0	0.3	0.0	1.1	0.0
29	0.1		0.0	2.7	0.0	0.0	0.0	0.0	0.0	0.0	0.0	0.0
30	79.2		0.0	0.0	0.0	6.0	0.0	0.0	0.0	0.0	0.0	0.0
31	12.9		1.1		0.0		29.6	0.0		0.0		0.0
Σ (1076.7)	165.4	113.2	143.8	96.1	14.2	78.6	43.4	25.0	64.9	179.0	152.5	0.5
Min	0.0	0.0	0.0	0.0	0.0	0.0	0.0	0.0	0.0	0.0	0.0	0.0
Max	79.2	27.0	72.6	26.4	6.6	15.5	29.6	6.3	25.7	47.9	57.0	0.2
Days (139 d)	23	15	17	14	6	11	7	10	12	15	8	1

6.8 Kamenica / Desivojc

Precipitation (mm): 2015

Station longitude: 21° 43' 44.49"

Station altitude: 706 m asl

Station latitude: 42° 39' 29.91"

Day	Jan	Feb	Mar	Apr	May	Jun	Jul	Aug	Sep	Oct	Nov	Dec
1	0.0	4.8	0.0	10.9	0.0	0.0	0.0	0.0	0.0	0.0	0.0	0.0
2	0.0	6.9	9.9	0.0	4.1	0.0	0.0	0.0	0.0	0.0	0.0	0.0
3	0.0	0.0	0.0	0.0	0.0	0.0	0.0	23.8	0.0	0.0	0.0	0.0
4	11.3	5.1	5.8	0.0	0.5	2.0	0.0	3.0	0.0	0.0	0.0	0.0
5	8.4	0.0	29.2	22.1	0.0	0.2	0.0	0.0	0.0	0.0	0.0	0.0
6	2.0	41.2	14.5	10.8	0.0	0.0	0.0	0.0	0.0	0.0	0.0	0.0
7	0.0	0.0	5.4	9.7	3.1	0.0	0.0	0.0	0.0	3.9	0.0	0.0
8	0.0	0.0	3.1	0.0	0.0	0.0	0.0	0.0	0.0	41.3	0.0	0.0
9	0.0	3.5	1.0	0.0	0.0	0.0	0.0	0.0	20.6	0.0	0.0	0.0
10	0.0	0.0	5.1	0.0	3.8	14.0	1.6	0.0	18.0	56.2	0.0	1.3
11	19.7	0.0	9.8	0.0	3.2	0.0	0.0	0.0	0.0	6.3	0.0	0.0
12	0.0	0.0	3.2	0.0	0.0	0.0	0.0	0.0	0.0	0.0	0.0	0.0
13	0.0	0.0	0.0	0.0	0.0	0.0	0.0	0.0	0.0	0.0	0.0	0.0
14	0.0	0.0	0.0	2.0	1.2	0.0	0.4	0.0	0.0	0.0	0.0	0.0
15	0.0	0.0	0.0	0.0	0.0	0.0	0.0	0.0	0.0	0.0	0.0	0.0
16	0.0	0.0	0.0	0.0	0.0	1.0	0.0	13.6	0.0	5.5	0.0	0.0
17	0.0	0.0	0.0	0.0	0.0	0.0	0.0	0.0	0.0	0.0	0.0	0.0
18	0.0	0.0	0.0	4.8	0.0	0.6	0.0	0.0	0.0	0.0	0.0	0.0
19	0.0	0.0	1.4	0.0	0.0	0.0	0.0	6.9	0.0	0.0	0.0	0.0
20	1.8	0.0	0.0	0.0	0.4	11.7	0.0	4.8	5.8	14.9	0.0	0.0
21	5.3	0.0	0.0	0.0	0.0	0.0	0.0	0.0	0.4	0.0	0.0	0.0
22	0.0	4.1	2.1	0.0	1.4	0.0	0.0	0.0	0.0	33.8	46.3	0.0
23	23.5	0.0	0.0	0.0	0.0	0.0	0.0	0.0	0.0	1.6	0.0	0.0
24	0.0	1.4	0.0	0.0	11.2	0.5	0.0	0.0	4.5	0.0	17.4	0.0
25	6.8	10.8	4.4	0.0	0.0	0.0	0.0	0.0	1.7	0.0	3.7	0.0
26	0.0	0.0	6.6	0.0	0.0	12.2	0.0	0.0	4.3	0.0	0.0	0.0
27	0.0	4.3	19.5	0.0	1.8	0.0	0.0	0.0	2.3	0.0	16.8	0.0
28	0.9	5.0	18.4	14.6	0.0	0.0	0.0	0.0	0.8	0.0	1.9	0.0
29	0.0		0.0	1.3	0.0	4.0	0.0	0.0	0.0	0.0	0.0	0.0
30	19.2		4.1	0.0	0.0	0.4	0.0	0.0	0.0	0.0	0.0	1.8
31	8.4		0.0		0.0		0.0	0.0		0.0		0.0
Σ (856.6)	107.3	87.1	143.5	76.2	30.7	46.6	2.0	52.1	58.4	163.5	86.1	3.1
Min	0.0	0.0	0.0	0.0	0.0	0.0	0.0	0.0	0.0	0.0	0.0	0.0
Max	23.5	41.2	29.2	22.1	11.2	14.0	1.6	23.8	20.6	56.2	46.3	1.8
Days (97 d)	11	10	17	8	10	10	2	5	9	8	5	2

6.9 Kamenica / Rogoqic

Precipitation (mm): 2015

Station longitude: 21° 41' 19.86"

Station altitude: 560 m asl

Station latitude: 42° 32' 41.36"

Day	Jan	Feb	Mar	Apr	May	Jun	Jul	Aug	Sep	Oct	Nov	Dec
1	0.0	10.6	4.5	0.3	2.0	0.0	0.0	0.0	0.0	0.0	0.0	0.0
2	0.0	0.0	1.4	0.0	0.0	0.0	0.0	0.0	0.0	0.0	0.0	0.0
3	0.0	5.0	7.9	0.0	2.3	0.0	0.0	0.0	0.0	0.0	0.0	0.0
4	3.2	0.0	0.0	0.0	0.0	0.0	0.0	32.2	0.0	0.0	0.0	0.0
5	0.0	0.0	14.1	3.1	0.0	2.9	0.0	0.0	0.0	0.0	0.0	0.0
6	0.0	0.0	20.3	17.7	0.0	0.0	0.0	0.0	0.0	0.0	0.0	0.0
7	0.0	52.2	1.0	2.7	0.0	0.0	0.0	0.0	0.0	0.0	0.0	0.0
8	0.0	0.0	0.0	0.0	7.7	0.0	0.0	0.0	0.0	0.0	0.0	0.0
9	0.0	0.0	1.2	0.0	0.0	0.0	0.0	0.0	0.0	12.0	0.0	0.0
10	0.0	0.0	1.4	0.0	0.0	0.0	0.0	0.0	11.2	25.2	0.0	0.0
11	0.0	0.0	8.5	0.0	0.0	4.6	2.1	0.0	9.1	0.0	0.0	0.0
12	0.0	0.0	7.7	0.0	0.0	0.0	0.0	0.0	0.0	60.0	0.0	0.0
13	0.0	0.0	0.5	0.0	0.0	0.0	0.0	0.0	0.0	4.5	0.0	0.0
14	0.0	0.0	0.0	0.0	0.0	0.0	0.0	0.0	0.0	0.0	0.0	0.0
15	0.0	0.0	0.0	0.0	0.0	2.1	0.0	0.0	0.0	0.0	0.0	0.0
16	0.0	0.0	0.0	0.0	0.0	0.0	0.0	0.4	0.0	0.0	0.0	0.0
17	0.0	0.0	0.0	0.0	0.0	0.0	0.0	6.3	0.0	5.2	0.0	0.0
18	0.0	0.0	0.0	0.0	0.0	14.2	0.0	4.6	0.0	0.0	0.0	0.0
19	0.0	0.0	0.0	0.0	0.0	0.0	0.0	0.0	0.0	0.0	0.0	0.0
20	0.0	0.0	0.0	0.0	0.0	1.2	0.0	4.5	0.0	0.4	0.0	0.0
21	0.0	0.0	0.0	0.0	0.0	6.5	0.0	1.8	10.0	6.2	0.0	0.0
22	46.3	0.0	0.0	0.0	0.0	0.0	0.0	0.0	0.0	0.0	0.0	0.0
23	0.0	0.0	1.2	0.0	0.0	0.0	0.0	0.0	0.0	17.7	0.0	31.7
24	0.0	0.0	0.0	0.0	0.0	0.0	0.0	0.0	10.1	0.0	0.0	11.8
25	0.0	0.0	0.0	0.0	11.1	4.0	0.0	0.0	0.0	0.0	0.0	3.1
26	0.0	19.6	0.8	0.0	0.0	0.7	0.0	0.0	1.5	0.0	0.0	0.9
27	0.0	0.0	3.6	0.0	0.0	2.0	0.0	0.0	6.3	0.0	0.0	4.0
28	0.0	1.7	16.8	0.0	0.0	0.0	0.0	0.0	0.6	0.0	0.0	8.2
29	0.0		10.6	7.5	0.0	0.0	0.0	0.0	0.0	0.0	0.0	1.9
30	0.0		0.0	0.0	0.0	0.3	0.0	0.0	0.0	0.0	0.0	0.0
31	37.4		3.0		0.0		0.0	0.0		0.0		0.0
Σ (666.9)	86.9	89.1	104.5	31.3	23.1	38.5	2.1	49.8	48.8	131.2	0.0	61.6
Min	0.0	0.0	0.0	0.0	0.0	0.0	0.0	0.0	0.0	0.0	0.0	0.0
Max	46.3	52.2	20.3	17.7	11.1	14.2	2.1	32.2	11.2	60.0	0.0	31.7
Days (73 d)	3	5	17	5	4	10	1	6	7	8	0	7

6.10 Malisheva

Precipitation (mm): 2015

Station longitude: 20° 45' 47.56"

Station altitude: 544 m asl

Station latitude: 42° 28' 22.63"

Day	Jan	Feb	Mar	Apr	May	Jun	Jul	Aug	Sep	Oct	Nov	Dec
1	0.0	27.4	0.0	0.0	0.0	0.0	3.0	4.5	0.0	0.0	0.0	0.0
2	0.0	6.2	0.0	8.7	0.3	0.0	0.0	0.0	0.0	0.0	0.0	0.0
3	0.0	0.0	0.0	0.0	0.0	0.0	0.0	0.0	0.0	0.0	0.0	0.0
4	0.0	0.0	0.0	0.0	0.0	0.0	0.0	37.5	0.0	0.0	0.0	0.0
5	2.7	16.0	0.0	0.0	0.0	0.0	0.0	0.0	0.0	0.0	0.0	0.0
6	2.0	0.0	0.0	20.0	0.0	4.6	0.0	0.0	0.0	0.0	0.0	0.0
7	0.0	0.0	25.0	6.8	0.0	0.0	0.0	0.0	0.0	0.0	0.0	0.0
8	0.0	0.0	30.0	0.0	4.0	0.0	0.0	0.0	0.0	9.4	0.0	0.0
9	0.0	0.0	0.0	0.0	0.0	0.0	0.0	0.0	0.0	9.1	0.0	0.0
10	0.0	0.0	0.0	0.0	0.0	0.0	0.0	0.0	7.5	0.0	0.0	0.0
11	0.0	2.6	3.6	0.0	0.0	2.2	6.5	0.0	10.1	43.5	0.0	0.0
12	18.0	0.0	0.0	0.0	0.0	0.0	0.0	0.0	0.0	17.3	0.0	0.0
13	0.0	0.0	0.0	0.0	0.0	0.0	0.0	0.0	0.0	0.5	0.0	0.0
14	0.0	0.0	0.0	0.0	0.0	0.0	0.0	0.0	0.0	0.0	0.0	0.0
15	0.0	0.0	0.0	0.0	0.0	0.0	0.0	0.0	0.0	0.0	0.0	0.0
16	0.0	0.0	0.0	0.0	0.0	0.0	0.0	0.0	0.0	0.0	0.0	0.0
17	0.0	0.0	0.0	0.0	0.0	5.3	0.0	5.0	0.0	6.8	0.0	0.0
18	0.0	0.0	0.0	0.0	0.0	0.0	0.0	0.0	0.0	0.0	0.0	0.0
19	0.0	0.0	0.0	5.5	0.0	3.4	0.0	0.0	0.0	0.0	0.0	0.0
20	3.7	0.0	0.0	0.0	0.0	0.0	0.0	6.0	0.0	7.0	0.0	0.0
21	0.0	0.0	0.0	0.0	0.0	23.5	0.8	8.5	52.0	6.2	0.0	0.0
22	0.0	0.0	0.0	0.0	1.0	0.0	0.0	0.0	0.0	0.0	11.0	0.0
23	3.3	2.7	4.1	0.0	10.5	0.0	0.0	0.0	0.0	22.0	25.0	0.0
24	0.0	0.0	0.0	0.0	2.0	0.0	0.0	0.0	0.0	0.6	0.0	0.0
25	0.0	0.0	0.0	7.6	0.0	0.0	0.0	0.0	13.2	14.6	0.0	0.0
26	0.0	5.1	2.8	0.0	0.0	0.0	1.5	0.0	0.0	0.0	2.2	0.0
27	0.0	0.0	0.0	0.0	0.0	0.0	14.5	0.0	0.0	0.0	0.0	0.0
28	0.0	0.0	19.4	0.0	0.0	0.0	0.0	0.0	8.0	0.0	0.0	0.0
29	0.0		8.1	15.3	0.0	0.0	0.0	0.0	0.0	0.0	11.8	0.0
30	9.9		0.0	0.0	0.0	2.0	0.0	0.0	0.0	0.0	0.0	0.0
31	8.6		21.0		0.0		0.0	0.0		0.0		0.0
Σ (710.5)	48.2	60.0	114.0	63.9	17.8	41.0	26.3	61.5	90.8	137.0	50.0	0.0
Min	0.0	0.0	0.0	0.0	0.0	0.0	0.0	0.0	0.0	0.0	0.0	0.0
Max	18.0	27.4	30.0	20.0	10.5	23.5	14.5	37.5	52.0	43.5	25.0	0.0
Days (68 d)	7	6	8	6	5	6	5	5	5	11	4	0

6.11 Malisheva / Kijev

Precipitation (mm): 2015
Station longitude: 20° 43' 0.65"

Station altitude: 574 m asl
Station latitude: 42° 34' 8.55"

Day	Jan	Feb	Mar	Apr	May	Jun	Jul	Aug	Sep	Oct	Nov	Dec
1	0.0	0.0	0.0	1.0	0.0	0.0	0.0	0.0	0.0	0.0	0.0	0.0
2	0.0	16.0	0.0	10.0	0.0	0.0	0.0	0.0	0.0	0.0	0.0	0.0
3	0.0	1.5	0.0	0.0	0.0	0.0	0.0	23.0	0.0	0.0	0.0	0.0
4	34.0	1.5	0.0	0.0	0.0	0.0	0.0	0.0	0.0	0.0	0.0	0.0
5	0.0	8.0	9.0	0.0	0.0	0.0	0.0	0.0	0.0	0.0	0.0	0.0
6	0.0	0.0	48.0	20.0	0.0	0.0	0.0	0.0	0.0	0.0	0.0	0.0
7	0.0	16.5	0.0	2.0	0.0	0.0	0.0	0.0	0.0	0.0	0.0	0.0
8	0.0	0.0	8.7	0.0	14.5	0.0	0.0	0.0	0.0	8.5	0.0	0.0
9	0.0	0.0	0.0	0.0	0.0	0.0	0.0	0.0	0.0	17.5	0.0	0.0
10	10.0	1.6	5.8	0.0	0.0	0.0	0.0	0.0	10.5	6.0	0.0	0.0
11	0.0	0.0	0.0	0.0	0.0	7.0	0.0	0.0	4.5	30.0	0.0	0.0
12	0.0	0.0	0.0	0.0	0.0	0.0	0.0	0.0	0.0	12.5	0.0	0.0
13	0.0	0.0	0.0	0.0	0.0	0.0	0.0	0.0	0.0	1.5	0.0	0.0
14	0.0	0.0	0.0	0.0	0.0	0.0	0.0	0.0	0.0	0.0	0.0	0.0
15	0.0	0.0	0.0	0.0	0.0	0.0	0.0	0.0	0.0	0.0	0.0	0.0
16	0.0	0.0	0.0	0.0	0.0	0.0	0.0	25.0	0.0	5.5	0.0	0.0
17	0.0	0.0	0.0	0.0	0.0	3.0	0.0	7.5	0.0	0.0	0.0	0.0
18	0.0	0.0	0.0	0.0	0.0	2.5	0.0	0.0	0.0	0.0	0.0	0.0
19	2.5	0.0	0.0	12.0	0.0	10.0	0.0	0.0	0.0	0.0	0.0	0.0
20	0.0	0.0	0.0	0.0	3.0	19.0	0.0	7.0	0.0	2.0	0.0	4.5
21	0.0	0.0	0.0	0.0	0.0	0.0	0.0	2.0	28.0	13.0	0.0	0.0
22	0.0	5.5	1.0	0.0	0.0	0.0	0.0	0.0	0.0	0.0	14.0	0.0
23	2.5	0.0	0.0	0.0	7.0	0.0	0.0	0.0	0.0	0.0	12.0	0.0
24	0.0	0.0	1.5	0.0	2.0	0.0	0.0	0.0	0.0	0.0	16.5	0.0
25	2.7	0.0	0.0	7.5	0.0	0.0	0.0	0.0	0.0	0.0	6.0	0.0
26	0.0	10.5	0.0	0.0	0.0	0.0	0.0	0.0	0.0	0.0	0.0	0.0
27	0.0	0.0	4.0	0.0	0.0	0.0	2.5	0.0	10.0	0.0	3.0	0.0
28	0.0	0.0	11.0	0.0	0.0	0.0	2.0	0.0	3.0	0.0	9.0	0.0
29	0.0		6.0	19.0	0.0	6.0	0.0	0.0	0.0	0.0	0.0	0.0
30	0.0		0.0	0.0	0.0	8.0	0.0	0.0	0.0	0.0	0.0	0.0
31	16.0		0.0		0.0		0.0	0.0		0.0		0.0
Σ (663.8)	67.7	61.1	95.0	71.5	26.5	55.5	4.5	64.5	56.0	96.5	60.5	4.5
Min	0.0	0.0	0.0	0.0	0.0	0.0	0.0	0.0	0.0	0.0	0.0	0.0
Max	34.0	16.5	48.0	20.0	14.5	19.0	2.5	25.0	28.0	30.0	16.5	4.5
Days (69 d)	6	8	9	7	4	7	2	5	5	9	6	1

6.12 Novoberde

Precipitation (mm): 2015
 Station longitude: 21° 26' 27.73"

Station altitude: 957 m asl
 Station latitude: 42° 36' 29.17"

Day	Jan	Feb	Mar	Apr	May	Jun	Jul	Aug	Sep	Oct	Nov	Dec
1	10.0	5.0	0.0	5.0	0.0	0.0	6.0	0.0	0.0	0.0	0.0	0.0
2	7.0	4.0	0.0	1.0	0.0	0.0	0.0	0.0	0.0	0.0	0.0	0.0
3	0.0	3.0	0.0	3.0	0.0	0.0	0.0	0.0	0.0	0.0	0.0	0.0
4	0.0	4.0	0.0	4.0	2.0	0.0	0.0	0.0	0.0	0.0	0.0	0.0
5	0.0	6.0	6.0	3.0	0.0	0.0	0.0	0.0	0.0	0.0	0.0	0.0
6	3.0	0.0	10.0	3.0	0.0	0.0	0.0	0.0	0.0	0.0	0.0	0.0
7	0.0	2.0	12.0	2.0	9.0	0.0	0.0	0.0	0.0	0.0	0.0	0.0
8	0.0	5.0	2.0	0.0	0.0	0.0	0.0	0.0	0.0	25.0	0.0	0.0
9	0.0	6.0	0.0	0.0	5.0	0.0	0.0	0.0	27.0	25.0	0.0	0.0
10	0.0	0.0	3.0	0.0	0.0	8.0	1.0	0.0	9.0	50.0	0.0	0.0
11	0.0	0.0	15.0	0.0	0.0	0.0	0.0	0.0	0.0	0.7	0.0	0.0
12	0.0	0.0	0.0	0.0	0.0	0.0	0.0	0.0	0.0	0.0	0.0	0.0
13	0.0	0.0	0.0	0.0	0.0	0.0	0.0	0.0	0.0	0.0	0.0	0.0
14	3.0	0.0	0.0	0.0	0.0	0.0	0.0	0.0	0.0	9.0	0.0	0.0
15	0.0	0.0	0.0	0.0	0.0	0.0	0.0	10.0	0.0	0.0	0.0	0.0
16	0.0	0.0	0.0	0.0	0.0	0.0	0.0	8.0	0.0	8.0	0.0	0.0
17	0.0	0.0	0.0	0.0	0.0	4.0	0.0	0.0	0.0	0.0	0.0	0.0
18	0.0	0.0	0.0	0.0	0.0	1.0	0.0	0.0	0.0	0.0	0.0	0.0
19	0.0	0.0	2.0	2.0	1.0	6.0	0.0	0.0	0.0	6.0	0.0	0.0
20	4.0	0.0	0.0	0.0	0.0	9.0	0.0	13.0	11.0	0.0	0.0	0.0
21	0.0	0.0	0.0	0.0	0.0	0.0	0.0	0.0	0.0	11.0	4.0	0.0
22	0.0	0.0	3.0	0.0	0.0	0.0	0.0	0.0	0.0	30.0	30.0	0.0
23	5.0	0.0	0.0	0.0	0.0	0.0	0.0	0.0	0.0	0.0	10.0	0.0
24	3.0	0.0	0.0	0.0	18.0	0.0	0.0	0.0	5.0	0.0	2.0	0.0
25	0.0	10.0	0.0	0.0	0.0	0.0	0.0	0.0	0.0	0.0	1.0	0.0
26	0.0	1.0	6.0	0.0	0.0	6.0	0.0	0.0	8.0	0.0	10.0	0.0
27	0.0	2.0	19.0	4.0	0.0	0.0	0.0	0.0	1.0	0.0	10.0	0.0
28	0.0	5.0	15.0	7.0	0.0	0.0	0.0	0.0	1.0	0.0	0.0	0.0
29	0.0		0.0	0.0	0.0	0.0	0.0	0.0	0.0	0.0	0.0	0.0
30	0.0		0.0	0.0	0.0	0.0	0.0	0.0	0.0	0.0	0.0	0.0
31	12.0		7.0		0.0		0.0	0.0		0.0		0.0
Σ (634.7)	47.0	53.0	100.0	34.0	35.0	34.0	7.0	31.0	62.0	164.7	67.0	0.0
Min	0.0	0.0	0.0	0.0	0.0	0.0	0.0	0.0	0.0	0.0	0.0	0.0
Max	12.0	10.0	19.0	7.0	18.0	9.0	6.0	13.0	27.0	50.0	30.0	0.0
Days (81 d)	8	12	12	10	5	6	2	3	7	9	7	0

6.13 Peja

Precipitation (mm): 2015

Station longitude: 20° 18' 18.30"

Station altitude: 498 m asl

Station latitude: 42° 39' 56.30"

Day	Jan	Feb	Mar	Apr	May	Jun	Jul	Aug	Sep	Oct	Nov	Dec
1	0.0	0.0	0.0	0.6	0.0	0.0	0.0	8.8	0.0	0.0	0.0	0.0
2	0.0	12.6	0.0	14.1	0.0	0.0	0.4	1.4	0.0	0.0	0.0	0.0
3	0.0	1.4	0.0	0.0	0.0	0.0	7.7	0.0	0.0	0.0	0.0	0.0
4	0.0	1.0	0.8	0.0	0.0	0.0	0.0	1.6	0.0	0.0	0.0	0.0
5	0.0	25.2	50.2	0.0	0.0	2.9	0.0	0.0	0.0	0.0	0.0	0.0
6	0.0	20.2	17.8	11.2	0.0	7.1	0.0	0.0	1.2	0.0	0.0	0.0
7	0.0	1.6	0.4	0.0	19.3	0.0	0.0	0.0	0.0	0.5	0.0	0.0
8	0.0	0.2	15.0	0.0	0.0	0.0	0.0	0.0	0.0	17.2	0.0	0.0
9	0.0	0.0	1.7	0.0	0.0	0.0	0.0	0.0	0.0	18.2	0.0	0.0
10	0.0	0.0	0.0	0.0	0.6	0.0	0.0	0.0	24.5	0.4	0.0	0.0
11	0.0	0.0	27.0	0.0	0.0	3.3	2.1	0.0	15.4	38.3	0.0	0.0
12	0.0	0.0	0.0	0.0	0.0	0.0	0.0	0.0	0.0	13.2	0.0	0.0
13	0.0	0.0	0.0	1.4	0.0	0.0	0.0	0.0	0.0	0.0	0.0	0.0
14	0.0	0.0	0.2	0.0	0.0	0.0	0.0	0.0	0.0	0.0	0.0	0.0
15	0.0	0.0	0.0	0.0	0.0	3.1	0.0	0.0	0.0	0.0	0.0	0.0
16	0.0	0.0	0.0	0.0	0.0	0.0	0.0	0.0	0.0	3.4	0.0	0.0
17	0.0	0.0	0.0	0.0	0.0	5.2	0.0	1.8	0.0	6.9	0.0	0.0
18	0.0	0.0	0.0	0.0	0.0	32.8	0.0	0.8	0.0	0.0	0.0	0.0
19	0.0	0.0	0.6	4.1	0.0	0.0	0.0	0.0	0.0	0.0	0.0	0.0
20	0.0	0.0	0.0	0.0	0.0	6.1	0.0	43.0	0.0	4.4	0.0	2.1
21	0.0	4.3	1.6	3.2	0.0	27.7	0.1	0.0	0.0	3.2	0.0	0.0
22	0.6	0.0	0.0	0.2	0.0	0.0	0.0	1.0	18.1	6.3	35.4	0.0
23	1.4	0.0	2.3	0.0	15.6	0.0	0.0	0.3	0.4	22.8	5.2	0.0
24	0.0	0.0	0.0	0.0	0.0	0.0	0.0	0.0	0.0	0.0	16.7	0.0
25	0.0	0.0	3.4	3.1	3.2	0.0	0.0	0.0	0.0	0.0	5.3	0.0
26	0.0	18.4	0.0	0.0	5.6	0.0	0.0	0.6	0.0	0.0	7.5	0.0
27	0.0	2.6	0.6	0.0	0.0	0.0	1.5	0.0	0.3	0.0	12.1	0.0
28	0.0	0.4	19.4	0.0	0.0	0.8	0.0	0.0	5.2	0.0	16.3	0.0
29	0.8		0.0	2.3	0.0	0.0	0.0	0.0	0.0	0.0	2.1	0.0
30	3.8		0.0	0.0	0.0	3.7	0.0	0.0	0.0	0.0	0.0	0.0
31	58.2		0.0		0.0		0.0	0.0		0.0		0.0
Σ (844.6)	64.8	87.9	141.0	40.2	44.3	92.7	11.8	59.3	65.1	134.8	100.6	2.1
Min	0.0	0.0	0.0	0.0	0.0	0.0	0.0	0.0	0.0	0.0	0.0	0.0
Max	58.2	25.2	50.2	14.1	19.3	32.8	7.7	43.0	24.5	38.3	35.4	2.1
Days (96 d)	5	11	14	9	5	10	5	9	7	12	8	1

6.14 Peja / Ramun

Precipitation (mm): 2015
Station longitude: 20° 24' 24.96"

Station altitude: 443 m asl
Station latitude: 42° 38' 42.76"

Day	Jan	Feb	Mar	Apr	May	Jun	Jul	Aug	Sep	Oct	Nov	Dec
1	0.2	10.0	0.0	0.1	0.0	0.0	0.1	6.0	0.0	0.0	0.0	0.0
2	0.0	4.6	0.0	12.0	0.0	0.0	0.9	0.0	0.0	0.0	0.0	0.0
3	0.0	2.7	0.8	0.0	0.0	0.0	0.0	0.2	0.0	0.0	0.0	0.0
4	0.0	1.6	0.0	0.0	0.0	0.0	0.0	3.5	0.0	0.0	0.0	0.0
5	1.7	2.5	12.1	0.0	0.0	2.5	0.0	0.0	0.0	0.0	0.0	0.0
6	0.2	14.3	40.7	14.8	0.0	2.6	0.0	0.0	0.2	0.0	0.0	0.0
7	0.0	16.6	0.0	0.2	0.3	0.0	0.0	3.5	0.0	0.4	0.0	0.0
8	0.0	0.2	0.5	0.0	17.6	0.0	0.0	0.0	0.0	10.0	0.0	0.0
9	0.0	0.0	1.0	0.0	0.0	0.0	0.0	0.0	0.0	12.1	0.0	0.0
10	0.0	0.0	0.2	0.0	0.0	0.0	0.0	0.0	23.8	0.4	0.0	0.0
11	0.0	0.0	3.8	0.0	0.0	22.7	2.7	0.0	4.1	29.5	0.0	0.0
12	1.7	0.0	1.0	0.0	0.0	0.0	0.0	0.0	0.0	12.0	0.0	0.0
13	0.0	0.0	0.0	0.0	0.0	0.0	0.0	0.0	0.0	3.1	0.0	0.0
14	0.0	0.0	0.0	0.0	0.0	3.6	0.0	0.0	0.0	0.3	0.0	0.0
15	0.0	0.0	0.0	0.0	0.0	0.0	0.0	0.0	0.0	0.0	0.0	0.0
16	0.0	0.0	0.0	0.0	0.0	3.0	0.0	0.0	0.0	1.4	0.0	0.0
17	0.0	0.0	0.0	0.0	0.0	5.2	0.0	1.1	0.0	6.4	0.0	0.0
18	0.0	0.0	0.0	0.0	0.0	10.0	0.0	0.0	0.0	0.1	0.0	0.0
19	4.0	0.0	0.0	4.5	0.0	0.3	0.0	0.0	0.0	0.0	0.0	0.0
20	1.8	0.0	0.0	0.4	0.7	4.1	0.3	4.5	0.0	1.3	0.0	1.8
21	3.5	0.0	0.0	0.0	0.0	23.2	0.0	1.2	1.2	8.2	0.0	0.0
22	6.3	1.5	0.0	0.0	0.0	0.2	0.0	0.0	0.7	0.2	26.2	0.0
23	3.5	21.3	14.0	0.0	0.2	0.0	0.0	8.8	0.0	22.1	6.5	0.0
24	1.5	0.3	0.0	0.0	2.9	0.0	0.0	2.1	0.0	4.4	22.9	0.0
25	5.3	0.2	0.2	7.3	0.7	0.0	0.0	0.0	2.2	0.0	3.0	0.0
26	1.7	10.1	1.0	0.0	0.0	0.0	0.0	0.0	0.0	0.0	5.3	0.0
27	0.1	0.0	15.0	0.0	0.0	0.7	1.0	0.0	1.3	0.0	7.0	0.0
28	0.7	0.5	0.2	0.0	0.0	0.0	0.0	0.0	4.3	0.0	9.8	0.0
29	0.0		0.0	8.0	0.0	0.7	0.0	0.0	0.0	0.0	0.5	0.0
30	0.3		0.0	0.0	0.0	6.2	0.0	0.0	0.2	0.0	0.0	0.0
31	40.1		0.1		0.0		0.0	0.0		0.0		0.0
Σ (673.1)	72.6	86.4	90.6	47.3	22.4	85.0	5.0	30.9	38.0	111.9	81.2	1.8
Min	0.0	0.0	0.0	0.0	0.0	0.0	0.0	0.0	0.0	0.0	0.0	0.0
Max	40.1	21.3	40.7	14.8	17.6	23.2	2.7	8.8	23.8	29.5	26.2	1.8
Days (120 d)	16	14	14	8	6	14	5	9	9	16	8	1

6.15 Pristina

Precipitation (mm): 2015

Station longitude: 21° 8' 13.49"

Station altitude: 573 m asl

Station latitude: 42° 38' 56.36"

Day	Jan	Feb	Mar	Apr	May	Jun	Jul	Aug	Sep	Oct	Nov	Dec
1	0.0	14.5	0.0	7.7	0.0	0.0	0.3	0.0	0.0	0.0	0.0	0.0
2	0.0	2.0	7.0	0.0	5.1	0.0	0.0	0.0	0.0	0.0	0.0	0.2
3	3.0	2.5	5.0	0.0	0.0	0.0	0.0	1.6	0.0	0.0	0.0	0.0
4	6.0	12.5	0.0	0.0	1.0	0.0	0.0	39.5	0.0	0.0	0.0	0.0
5	0.5	0.0	7.0	5.7	0.0	2.2	0.0	3.6	0.0	0.0	0.0	0.0
6	0.0	24.5	4.0	8.5	0.0	0.0	0.0	0.0	0.0	0.0	0.0	0.0
7	0.0	0.0	4.0	4.7	16.8	0.0	0.0	0.0	0.0	0.5	0.0	0.0
8	0.0	1.5	1.0	0.0	0.0	0.0	0.0	0.0	0.0	8.7	0.0	0.0
9	0.5	3.2	0.0	0.0	0.0	0.0	0.0	0.0	0.0	33.2	0.0	0.0
10	1.0	0.3	3.0	0.0	2.0	0.0	0.0	0.0	16.7	0.6	0.0	0.0
11	14.0	0.0	6.0	0.0	0.0	4.9	1.4	0.0	5.5	46.9	0.0	0.0
12	1.2	0.0	10.0	0.0	0.0	0.0	0.0	0.0	0.5	3.6	0.0	0.0
13	5.0	0.0	0.0	0.0	0.0	0.0	0.0	0.0	0.0	0.5	0.0	0.0
14	1.0	0.0	7.0	0.0	0.0	0.0	0.0	0.0	0.0	0.1	0.0	0.0
15	0.0	0.0	0.0	0.0	0.0	10.0	0.0	0.0	0.0	0.0	0.0	0.0
16	0.0	0.0	0.0	0.0	0.0	0.0	0.0	0.0	0.0	0.0	0.0	0.0
17	1.0	0.0	0.0	0.0	0.0	0.0	0.0	5.2	0.0	7.4	0.0	0.0
18	0.5	0.0	0.0	5.2	0.0	1.2	0.0	0.0	0.0	0.0	0.0	0.0
19	0.0	0.0	0.0	0.0	0.0	1.5	0.0	0.0	0.0	0.0	0.0	0.0
20	0.0	0.0	0.0	0.0	0.0	0.0	0.0	0.0	0.0	3.3	0.0	0.6
21	0.8	0.0	0.0	0.0	0.0	9.9	0.0	6.3	9.6	8.1	0.0	0.0
22	1.0	0.0	0.0	0.0	3.0	10.8	0.0	0.0	1.5	0.5	0.4	0.0
23	11.5	2.5	2.0	0.0	15.1	0.0	0.0	0.0	0.0	22.0	16.4	0.0
24	1.8	10.5	0.0	0.0	12.2	0.0	0.0	0.0	0.0	0.6	11.6	0.0
25	2.0	2.0	0.0	0.0	4.5	0.2	0.0	0.0	1.4	0.0	1.5	0.0
26	0.0	2.5	0.0	0.0	2.5	0.1	1.4	0.0	1.2	0.0	1.5	0.0
27	1.0	0.0	13.8	0.0	1.0	1.2	0.0	0.0	2.4	0.0	0.7	0.0
28	0.0	0.0	19.5	0.0	0.0	0.0	0.0	0.0	2.4	0.0	7.6	0.0
29	0.0		0.0	6.5	0.0	0.5	0.0	0.0	0.7	0.0	1.7	0.0
30	3.5		0.0	0.0	0.0	3.4	0.0	0.0	0.2	0.0	0.0	0.0
31	8.4		1.0		0.0		0.0	0.0		0.0		0.0
Σ (659.5)	63.7	78.5	90.3	38.3	63.2	45.9	3.1	56.2	42.1	136.0	41.4	0.8
Min	0.0	0.0	0.0	0.0	0.0	0.0	0.0	0.0	0.0	0.0	0.0	0.0
Max	14.0	24.5	19.5	8.5	16.8	10.8	1.4	39.5	16.7	46.9	16.4	0.6
Days (116 d)	19	12	14	6	10	12	3	5	11	14	8	2

6.16 Podujeva / Zakut

Precipitation (mm): 2015

Station longitude: 21° 8' 58.45"

Station altitude: 677 m asl

Station latitude: 42° 58' 55.61"

Day	Jan	Feb	Mar	Apr	May	Jun	Jul	Aug	Sep	Oct	Nov	Dec
1	0.0	10.2	0.0	7.1	0.0	0.0	0.0	0.0	0.0	0.0	0.0	0.0
2	0.0	2.0	0.0	3.5	4.1	0.0	0.0	10.3	0.0	0.0	0.0	0.0
3	0.0	0.0	0.0	4.2	0.0	0.0	0.0	30.2	0.0	0.0	0.0	0.0
4	1.2	7.0	0.0	10.3	1.4	0.2	0.0	0.0	0.0	0.0	0.0	0.0
5	0.0	0.0	0.0	3.0	0.0	1.2	0.0	0.0	5.5	0.0	0.0	0.0
6	0.0	0.0	0.0	0.0	0.0	0.0	0.0	0.0	4.4	0.0	0.0	0.0
7	0.0	0.0	0.0	0.0	0.0	0.0	0.0	0.0	0.0	23.0	0.0	0.0
8	0.0	0.0	0.0	0.0	0.0	0.0	0.0	0.0	0.0	23.5	0.0	0.0
9	0.0	0.0	0.0	0.0	0.0	8.0	0.0	0.0	31.5	1.0	0.0	0.0
10	0.0	0.0	0.0	0.0	0.9	0.0	3.7	0.0	0.0	60.3	0.0	0.0
11	0.0	0.0	0.0	0.0	0.0	0.0	0.0	0.0	0.0	12.0	0.0	0.0
12	0.0	0.0	0.0	0.0	0.0	0.1	0.0	0.0	0.0	0.0	0.0	0.0
13	0.0	0.0	0.0	0.0	0.0	0.0	4.5	0.0	0.0	0.0	0.0	0.0
14	0.0	0.0	0.0	0.0	1.5	0.0	0.5	0.0	0.0	0.0	0.0	0.0
15	0.0	0.0	0.0	0.0	0.0	0.0	0.0	0.0	0.0	0.0	0.0	0.0
16	0.0	0.0	0.0	0.0	0.0	2.7	0.0	4.0	0.0	6.6	0.0	0.0
17	0.0	0.0	0.0	0.0	0.0	7.4	0.0	0.0	0.0	0.0	0.0	0.0
18	3.8	0.0	0.0	1.5	0.0	0.5	0.0	0.0	0.0	0.0	0.0	0.0
19	0.0	0.0	0.0	6.7	0.0	4.0	0.0	2.2	0.0	3.5	0.0	0.8
20	2.6	0.0	0.0	0.0	0.5	23.0	0.0	7.6	5.2	11.3	0.0	0.0
21	0.0	0.0	0.0	0.0	0.0	0.0	0.0	0.0	0.0	0.0	12.2	0.0
22	8.9	8.2	0.0	0.0	3.6	0.0	0.0	0.0	0.0	20.1	21.8	0.0
23	3.8	0.0	0.0	0.0	10.5	0.0	0.0	0.0	0.0	0.4	0.0	0.0
24	0.0	0.5	0.0	0.5	38.2	0.8	0.0	0.0	27.8	4.6	0.0	0.0
25	0.0	12.2	8.5	0.0	4.3	0.8	3.2	0.0	0.0	0.0	0.0	0.0
26	0.0	0.5	4.8	0.0	0.0	0.0	0.0	0.0	1.2	0.0	0.0	0.0
27	0.0	0.0	12.5	0.0	2.5	0.0	0.0	0.0	1.5	0.0	0.0	0.0
28	0.0	0.2	4.3	0.1	0.0	0.0	0.0	0.0	0.0	0.0	0.0	0.0
29	0.0		0.1	0.0	0.0	4.1	0.0	0.0	0.2	0.0	0.0	0.0
30	17.3		0.0	0.9	0.0	3.4	0.0	0.0	0.0	0.0	0.0	0.0
31	10.0		4.0		0.0		0.0	0.0		0.0		0.0
Σ (628.7)	47.6	40.8	34.2	37.8	67.5	56.2	11.9	54.3	77.3	166.3	34.0	0.8
Min	0.0	0.0	0.0	0.0	0.0	0.0	0.0	0.0	0.0	0.0	0.0	0.0
Max	17.3	12.2	12.5	10.3	38.2	23.0	4.5	30.2	31.5	60.3	21.8	0.8
Days (85 d)	7	8	6	10	10	13	4	5	8	11	2	1

6.17 Prizren - Automatic

Precipitation (mm): 2015

Station longitude: 20° 44' 8.41"

Station altitude: 402 m asl

Station latitude: 42° 14' 51.04"

Day	Jan	Feb	Mar	Apr	May	Jun	Jul	Aug	Sep	Oct	Nov	Dec
1	0.0	25.4	0.0	13.6	0.0	0.0	0.0	0.0	0.0	0.0	0.0	0.0
2	0.0	9.6	0.0	0.1	0.3	0.0	0.0	0.0	0.0	0.0	0.0	0.0
3	0.1	0.2	2.7	1.3	0.0	0.0	0.0	12.5	0.0	0.0	0.0	0.0
4	2.7	13.9	0.1	0.0	0.0	0.1	0.0	0.1	0.0	0.0	0.0	0.0
5	0.1	0.1	27.9	18.3	0.0	2.1	0.0	0.1	0.0	0.0	0.0	0.0
6	0.2	11.4	11.6	14.0	0.0	0.0	0.0	0.0	0.1	0.0	0.0	0.0
7	0.0	2.4	11.7	5.5	4.7	0.0	0.0	1.7	0.0	9.2	0.0	0.0
8	0.0	2.4	0.0	0.0	0.1	0.0	0.0	0.0	0.0	7.0	0.0	0.0
9	0.0	0.1	0.0	0.0	7.0	0.0	0.0	0.0	1.8	0.1	0.0	0.0
10	0.0	0.6	2.5	0.0	3.3	0.0	1.6	0.0	14.0	37.1	0.0	0.0
11	1.8	0.0	2.4	0.0	0.0	0.0	0.0	0.0	0.0	28.3	0.0	0.0
12	7.4	0.0	0.6	0.0	0.0	0.0	0.0	0.0	0.0	0.6	0.0	0.0
13	0.0	0.0	0.0	0.0	0.0	0.0	0.0	0.0	0.0	0.0	0.0	0.0
14	0.0	0.0	0.0	0.0	0.0	0.0	0.0	0.0	0.0	0.0	0.0	0.0
15	0.0	0.0	0.0	0.0	0.0	0.0	0.0	0.0	0.0	0.0	0.0	0.0
16	0.0	0.0	0.0	0.0	0.0	0.0	0.0	1.4	0.0	4.3	0.0	0.0
17	0.0	0.0	0.0	0.0	0.0	5.3	0.0	0.6	0.0	0.0	0.0	0.0
18	0.4	0.0	0.0	1.0	0.0	0.1	0.0	0.0	0.0	0.0	0.0	0.0
19	0.3	0.0	0.0	0.5	0.1	0.0	0.0	0.0	0.0	0.0	0.0	0.0
20	0.1	0.0	0.0	0.0	0.0	5.5	0.0	0.3	1.8	14.3	0.0	0.0
21	0.5	0.0	0.0	0.0	0.0	20.2	0.0	0.0	5.0	0.1	0.1	0.0
22	0.1	0.9	1.4	0.0	0.1	0.0	0.0	0.0	0.0	2.9	11.2	0.0
23	2.1	0.0	0.2	0.0	5.3	0.0	0.0	0.0	0.0	4.2	4.5	0.0
24	0.0	0.0	0.1	0.3	4.1	0.0	0.0	0.0	1.7	1.6	7.8	0.0
25	0.0	4.0	0.9	3.2	0.0	0.0	15.6	0.0	3.6	0.7	5.0	0.0
26	0.0	0.0	0.1	0.0	1.6	2.9	6.7	0.0	0.5	0.2	4.9	0.0
27	0.2	0.0	17.2	0.0	0.9	0.2	0.0	0.0	5.2	0.1	4.6	0.0
28	0.0	0.0	19.6	4.3	0.0	0.0	0.0	0.0	0.0	0.1	4.7	0.0
29	0.0		0.0	10.9	0.0	0.0	0.0	0.0	0.0	0.0	0.4	0.0
30	3.5		0.0	0.0	0.0	14.9	0.0	0.0	0.0	0.0	0.0	0.0
31	17.3		2.8		0.0		6.2	0.0		0.0		0.0
Σ (599.1)	37.1	71.2	101.9	73.3	27.8	51.7	30.4	17.1	34.1	111.1	43.3	0.1
Min	0.0	0.0	0.0	0.0	0.0	0.0	0.0	0.0	0.0	0.0	0.0	0.0
Max	17.3	25.4	27.9	18.3	7.0	20.2	15.6	12.5	14.0	37.1	11.2	0.0
Days (127 d)	15	12	18	13	13	10	4	8	9	16	9	0

6.18 Suhareka / Budakov

Precipitation (mm): 2015

Station longitude: 20° 55' 8.25"

Station altitude: 802 m asl

Station latitude: 42° 21' 20.70"

Day	Jan	Feb	Mar	Apr	May	Jun	Jul	Aug	Sep	Oct	Nov	Dec
1	0.0	18.4	0.0	4.5	0.0	0.0	0.0	1.5	0.0	0.0	0.0	0.0
2	0.0	15.2	0.0	12.4	0.0	0.0	0.0	0.0	0.0	0.0	0.0	0.0
3	0.0	0.0	1.5	0.0	1.4	0.0	0.0	0.0	0.0	0.0	0.0	0.0
4	0.0	9.2	0.4	0.0	0.0	0.0	0.0	7.2	0.0	0.0	0.0	0.0
5	1.9	15.0	8.5	0.0	0.0	2.1	0.0	0.0	0.0	0.0	0.0	0.0
6	0.0	7.2	23.4	12.8	4.5	4.2	0.0	3.1	0.0	0.0	0.0	0.0
7	0.0	18.4	15.0	26.4	0.0	0.0	0.0	0.0	0.0	4.2	0.0	0.0
8	0.0	0.0	1.2	2.5	0.0	0.0	0.0	0.0	0.0	8.3	0.0	0.0
9	0.0	1.2	0.4	6.8	0.0	0.0	0.0	0.0	0.0	17.9	0.0	0.0
10	0.0	4.5	0.0	0.0	0.0	0.0	0.0	0.0	3.5	5.4	0.0	0.0
11	0.0	0.0	4.5	0.0	0.0	0.0	4.1	0.0	6.5	48.2	0.0	0.0
12	12.5	0.0	0.0	0.0	0.0	0.0	0.0	0.0	0.0	7.8	0.0	0.0
13	0.0	0.0	0.0	0.5	0.0	0.0	0.0	0.0	0.0	0.0	0.0	0.0
14	0.0	0.0	0.0	0.0	0.0	0.0	0.0	0.0	0.0	0.0	0.0	0.0
15	0.0	0.0	0.0	0.0	0.0	0.0	0.0	0.0	0.0	0.0	0.0	0.0
16	0.0	0.0	0.0	0.0	0.0	0.0	0.0	0.0	0.0	0.0	0.0	0.0
17	0.0	0.0	0.0	0.0	0.0	4.5	0.0	4.8	0.0	8.5	0.0	0.0
18	0.0	0.0	0.0	0.0	0.0	0.0	0.0	0.0	0.0	0.0	0.0	0.0
19	0.8	0.0	0.0	1.5	0.0	0.0	0.0	0.0	0.0	0.0	0.0	0.0
20	0.9	0.0	0.0	0.0	0.0	7.4	0.0	0.0	0.0	6.4	0.0	0.0
21	0.0	0.0	0.0	0.0	0.0	20.6	0.0	0.0	4.5	8.2	0.6	0.0
22	0.0	0.0	0.0	0.0	0.0	0.0	0.0	0.0	3.6	5.6	5.5	0.0
23	5.5	0.4	2.5	0.0	8.9	0.0	0.0	0.0	0.0	13.4	23.4	0.0
24	0.0	0.0	0.0	0.0	0.0	0.0	0.0	0.0	0.0	0.0	10.5	0.0
25	0.8	0.0	0.0	4.5	4.2	0.0	0.0	0.0	8.4	0.0	4.2	0.0
26	0.0	5.2	0.0	0.0	0.0	0.0	5.5	2.2	1.1	0.0	0.0	0.0
27	0.0	0.0	0.0	0.0	2.2	0.0	0.0	0.0	3.4	0.0	5.6	0.0
28	0.0	0.0	28.5	0.0	0.0	0.0	0.0	0.0	1.2	0.0	8.5	0.0
29	0.0		5.4	16.2	0.0	0.0	0.0	0.0	0.0	0.0	0.0	0.0
30	0.0		0.0	0.0	0.0	7.2	0.0	0.0	0.0	0.0	0.0	0.0
31	5.2		0.0		0.0		0.0	0.0		0.0		0.0
Σ (621.7)	27.6	94.7	91.3	88.1	21.2	46.0	9.6	18.8	32.2	133.9	58.3	0.0
Min	0.0	0.0	0.0	0.0	0.0	0.0	0.0	0.0	0.0	0.0	0.0	0.0
Max	12.5	18.4	28.5	26.4	8.9	20.6	5.5	7.2	8.4	48.2	23.4	0.0
Days (82 d)	7	10	11	10	5	6	2	5	8	11	7	0

7 Precipitation data 2016

7.1 Ferizaj

Precipitation (mm): 2016

Station longitude: 21° 8' 13.31"

Station altitude: 578 m asl

Station latitude: 42° 22' 32.45"

Day	Jan	Feb	Mar	Apr	May	Jun	Jul	Aug	Sep	Oct	Nov	Dec
1	0.0	0.0	7.5	0.0	15.6	2.2	0.0	0.0	0.0	0.0	0.0	0.0
2	0.0	0.0	0.0	0.0	10.6	0.0	7.5	8.2	0.0	0.0	0.0	0.0
3	3.0	0.0	0.0	0.0	26.8	0.0	0.0	0.0	0.0	5.0	0.0	0.0
4	4.0	0.0	0.0	0.0	4.4	0.0	0.0	0.0	0.0	2.6	14.4	0.0
5	0.0	5.4	0.0	0.0	2.2	0.0	0.0	0.0	0.0	0.0	0.0	0.0
6	28.2	0.0	0.0	0.0	0.0	18.6	0.0	0.0	19.0	0.0	0.0	0.0
7	13.0	0.0	0.0	0.0	0.0	0.0	4.0	16.8	27.0	0.0	1.8	0.0
8	0.0	0.0	38.4	0.6	0.0	0.0	0.0	12.4	12.3	21.4	29.2	0.0
9	0.0	0.0	0.0	0.0	0.0	6.0	0.0	6.4	0.0	0.0	28.4	0.0
10	0.0	0.0	13.4	0.0	0.0	3.0	0.0	0.0	5.0	0.0	0.0	0.0
11	2.4	4.6	18.8	0.0	0.0	0.0	0.0	0.0	0.6	9.4	0.0	0.0
12	0.0	6.0	2.8	0.0	5.0	13.4	0.0	5.7	0.0	12.8	0.0	0.0
13	1.4	0.0	10.6	0.0	0.0	0.0	0.0	0.0	0.0	5.0	11.2	0.0
14	0.0	13.3	13.6	0.0	0.0	0.0	0.0	0.0	0.0	0.0	0.0	0.0
15	0.0	0.0	0.0	0.0	10.8	0.0	0.0	0.0	0.0	0.0	0.0	0.0
16	7.8	0.0	0.0	0.0	3.0	0.0	33.0	0.0	0.0	16.2	0.0	0.0
17	15.6	0.0	0.0	0.0	0.0	0.0	5.0	0.0	0.0	3.0	0.0	0.0
18	2.0	0.0	0.0	0.0	0.0	0.0	0.0	0.0	0.0	0.0	0.0	0.0
19	0.0	1.4	0.0	0.0	0.0	0.0	0.0	0.0	1.8	3.8	0.0	0.0
20	0.0	0.0	0.0	0.0	17.2	0.0	0.0	0.0	0.0	9.0	0.0	0.0
21	0.0	3.8	0.0	0.0	4.4	0.0	0.0	0.0	0.0	0.0	0.0	0.0
22	0.0	0.0	0.0	0.0	0.0	0.0	0.0	0.0	0.0	5.6	0.0	0.0
23	0.0	0.0	0.0	9.2	0.0	0.0	0.0	1.6	0.0	0.0	0.0	0.0
24	0.0	0.0	10.6	3.8	0.0	0.0	7.2	0.0	0.0	0.0	0.0	0.0
25	0.0	2.0	0.0	9.8	6.2	0.0	0.0	0.0	0.0	0.0	0.0	0.0
26	0.0	0.0	0.0	0.0	0.0	0.0	0.0	0.0	0.0	0.0	0.0	0.0
27	0.0	0.0	0.0	0.0	0.0	10.5	0.0	0.0	0.0	3.1	0.0	0.0
28	0.0	1.2	0.0	0.0	0.0	0.0	0.0	0.0	0.0	0.0	4.2	1.6
29	0.0	0.0	3.2	8.6	0.0	0.0	38.2	0.0	0.0	0.0	1.2	0.8
30	0.0		0.0	7.5	0.0	0.0	0.0	0.0	0.0	0.0	0.0	0.0
31	0.0		0.0		0.0		0.0	0.0		0.0		0.0
Σ (834.8)	77.4	37.7	118.9	39.5	106.2	53.7	94.9	51.1	65.7	96.9	90.4	2.4
Min	0.0	0.0	0.0	0.0	0.0	0.0	0.0	0.0	0.0	0.0	0.0	0.0
Max	28.2	13.3	38.4	9.8	26.8	18.6	38.2	16.8	27.0	21.4	29.2	1.6
Days (88 d)	9	8	9	6	11	6	6	6	6	12	7	2

7.2 Ferizaj / Kotlin

Precipitation (mm): 2016

Station longitude: 21° 13' 55.53"

Station altitude: 797 m asl

Station latitude: 42° 10' 31.29"

Day	Jan	Feb	Mar	Apr	May	Jun	Jul	Aug	Sep	Oct	Nov	Dec
1	0.0	0.0	8.5	0.0	0.0	0.0	0.0	0.0	0.0	0.0	0.0	0.0
2	0.0	0.0	0.0	0.0	24.8	1.2	3.7	0.8	0.0	0.0	0.0	0.0
3	0.0	0.0	3.5	0.0	16.0	2.5	0.0	0.0	0.0	0.0	0.0	0.0
4	0.0	0.0	0.0	0.0	6.9	0.7	0.0	0.0	0.3	0.3	9.4	0.0
5	8.0	1.8	0.0	0.0	8.0	0.0	0.0	0.0	1.2	1.2	0.0	0.0
6	20.3	0.0	0.0	0.0	1.5	6.5	0.0	12.8	1.4	1.7	0.0	0.0
7	13.0	0.0	32.5	0.0	0.0	3.8	7.0	26.8	0.0	14.7	3.8	0.0
8	2.4	0.0	0.0	0.0	0.0	5.6	0.0	0.0	0.0	0.0	40.2	0.0
9	0.0	3.0	0.0	9.8	22.0	0.0	0.0	2.5	0.0	0.0	32.5	0.0
10	0.0	5.2	18.0	0.0	0.0	13.2	0.0	0.0	0.0	0.4	5.0	0.0
11	1.4	7.0	8.4	0.0	0.0	2.8	0.0	0.0	0.0	13.0	0.8	0.0
12	0.0	9.5	1.8	0.0	0.8	0.0	0.0	6.0	0.0	14.0	12.0	0.0
13	1.0	0.0	12.0	0.0	8.3	14.6	0.0	0.0	0.0	11.8	28.5	0.0
14	0.0	13.8	6.6	0.0	0.0	9.2	0.0	0.0	0.0	0.0	0.0	0.0
15	0.0	7.1	1.4	0.0	0.0	6.1	0.0	0.0	0.0	0.0	0.0	0.0
16	4.8	0.0	0.0	0.0	6.8	0.0	49.3	0.0	0.0	0.0	0.0	0.0
17	0.0	5.5	0.0	0.0	0.0	0.0	2.0	0.0	0.0	0.8	0.0	0.0
18	23.5	0.0	0.0	0.0	2.0	0.0	0.0	0.0	0.0	13.4	0.0	0.0
19	0.0	0.0	0.0	0.0	0.0	0.0	0.0	2.8	0.0	12.3	0.0	0.0
20	0.0	0.0	1.8	0.0	0.0	0.0	0.0	0.0	0.0	1.8	0.0	0.0
21	0.0	5.8	0.0	0.0	26.5	0.0	0.0	0.0	0.0	0.0	0.0	0.0
22	0.0	0.0	0.0	0.0	2.2	0.0	0.0	0.0	0.0	21.8	0.0	0.0
23	0.0	0.0	0.0	0.0	0.0	0.0	0.0	3.3	0.0	0.0	0.0	0.0
24	0.0	0.0	15.0	7.8	0.0	0.0	0.0	0.0	0.0	0.0	0.0	0.0
25	0.0	1.7	2.4	1.0	0.0	0.0	0.0	0.0	0.0	0.0	0.0	0.0
26	0.0	0.0	0.0	13.0	0.0	0.0	0.0	0.0	0.0	0.0	0.0	0.4
27	0.0	2.7	0.0	0.0	0.0	0.0	1.3	0.0	0.0	9.8	0.8	0.0
28	0.0	0.0	18.6	0.0	0.0	0.0	0.8	0.0	0.0	3.7	1.2	6.0
29	0.0	0.0	0.0	1.0	0.0	0.0	2.8	0.0	0.0	0.0	0.0	0.0
30	0.0		0.0	2.7	0.0	0.0	0.0	0.0	0.0	0.0	0.5	0.0
31	0.0		0.0		0.0		0.0	0.0		0.0		0.0
Σ (881.9)	74.4	63.1	130.5	35.3	125.8	66.2	66.9	55.0	2.9	120.7	134.7	6.4
Min	0.0	0.0	0.0	0.0	0.0	0.0	0.0	0.0	0.0	0.0	0.0	0.0
Max	23.5	13.8	32.5	13.0	26.5	14.6	49.3	26.8	1.4	21.8	40.2	6.0
Days (106 d)	8	11	13	6	12	11	7	7	3	15	11	2

7.3 Ferizaj / Plesin

Precipitation (mm): 2016
Station longitude: 21° 7' 31.07"

Station altitude: 766 m asl
Station latitude: 42° 21' 0.45"

Day	Jan	Feb	Mar	Apr	May	Jun	Jul	Aug	Sep	Oct	Nov	Dec
1	-	-	-	0.0	10.3	0.0	0.0	0.0	0.0	0.0	0.0	0.0
2	-	-	-	0.0	16.3	1.3	0.0	18.5	0.0	0.0	0.0	0.0
3	-	-	-	0.0	20.5	0.0	0.0	0.0	0.0	0.0	0.0	0.0
4	-	-	-	0.0	6.8	0.0	0.0	0.0	0.0	6.5	14.7	0.0
5	-	-	-	0.0	5.7	0.0	0.0	0.0	0.0	0.0	0.0	0.0
6	-	-	-	0.0	3.6	4.2	0.0	0.0	0.0	0.0	0.0	0.0
7	-	-	-	0.0	0.0	14.1	0.0	0.0	0.0	0.0	8.1	0.0
8	-	-	-	0.0	0.0	0.0	0.0	0.0	0.0	0.0	27.8	0.0
9	-	-	-	0.0	0.4	0.0	0.0	0.0	0.0	0.0	40.0	0.0
10	-	-	-	0.0	0.0	10.9	0.0	46.0	0.0	24.0	2.4	0.0
11	-	-	-	0.0	0.0	0.0	0.0	0.0	0.0	7.9	0.0	0.0
12	-	-	-	0.0	0.8	11.1	0.0	18.5	0.0	18.2	0.0	0.0
13	-	-	-	0.0	6.2	0.0	0.0	0.0	0.0	0.0	0.0	0.0
14	-	-	-	0.0	0.0	13.1	95.0	0.0	60.4	0.0	0.0	0.0
15	-	-	34.4	0.0	0.0	0.0	0.0	0.0	0.0	0.0	0.0	0.0
16	-	-	1.4	0.0	13.2	0.0	0.0	0.0	0.0	0.0	0.0	0.0
17	-	-	1.3	0.0	4.0	0.0	0.0	0.0	0.0	21.7	0.0	0.0
18	-	-	1.8	0.0	0.0	0.0	35.0	0.0	0.0	0.0	0.0	0.0
19	-	-	0.9	0.0	0.0	0.0	0.0	0.0	1.1	8.7	0.0	0.0
20	-	-	0.9	0.0	0.0	0.0	0.0	0.0	0.0	0.0	0.0	0.0
21	-	-	0.9	0.0	0.0	0.0	0.0	0.0	0.0	0.0	0.0	0.0
22	-	-	0.9	0.0	33.3	0.0	0.0	0.0	0.0	0.0	0.0	0.0
23	-	-	0.9	3.0	0.0	0.0	0.0	0.0	0.0	0.0	0.0	0.0
24	-	-	0.9	8.0	0.0	0.0	0.0	0.0	0.0	0.0	0.0	0.0
25	-	-	0.6	1.5	0.0	0.0	0.0	0.0	0.0	0.0	0.0	0.0
26	-	-	0.6	10.5	0.0	0.0	0.0	0.0	0.0	0.0	0.0	0.0
27	-	-	0.5	0.0	0.0	0.0	0.0	0.0	0.0	13.2	0.0	0.0
28	-	-	0.5	0.0	0.0	15.0	0.0	0.0	0.0	2.0	3.2	0.0
29	-	-	0.5	1.9	0.0	0.0	19.6	0.0	0.0	0.0	0.0	0.0
30	-	-	0.5	10.5	0.0	0.0	0.0	0.0	0.0	0.0	0.0	0.0
31	-	-	0.0	0.0	0.0	0.0	0.0	0.0	0.0	0.0	0.0	0.0
Σ (766.2)	-	-	47.5	35.4	121.1	69.7	149.6	83.0	61.5	102.2	96.2	0.0
Min	-	-	0.0	0.0	0.0	0.0	0.0	0.0	0.0	0.0	0.0	0.0
Max	-	-	34.4	10.5	33.3	15.0	95.0	46.0	60.4	24.0	40.0	0.0
Days (63 d)	-	-	16	6	12	7	3	3	2	8	6	0

7.4 Gjakova / Radoniq

Precipitation (mm): 2016

Station longitude: 20° 26' 26.21"

Station altitude: 439 m asl

Station latitude: 42° 28' 14.92"

Day	Jan	Feb	Mar	Apr	May	Jun	Jul	Aug	Sep	Oct	Nov	Dec
1	0.0	0.0	0.0	0.0	0.0	0.0	0.0	0.0	0.0	0.0	0.0	0.0
2	0.0	0.0	0.0	0.0	0.0	0.0	0.0	0.0	40.8	0.0	0.0	0.0
3	25.5	0.0	0.0	0.0	0.0	0.0	0.0	0.0	0.0	8.3	0.0	0.0
4	24.5	0.0	0.0	0.0	34.3	0.0	0.0	0.0	0.0	0.0	0.0	0.0
5	18.5	0.0	5.5	0.0	2.0	0.0	0.0	0.0	0.0	0.0	0.0	0.0
6	8.0	0.0	0.0	0.0	0.0	2.5	0.0	0.0	44.3	0.0	0.0	0.0
7	4.0	0.0	47.7	0.0	0.0	0.0	9.3	0.0	13.8	0.0	0.0	0.0
8	3.5	0.0	0.0	0.0	0.0	0.0	0.0	60.0	0.0	35.0	0.0	0.0
9	1.5	0.0	0.0	0.0	0.0	0.0	0.0	0.0	0.0	0.0	0.0	0.0
10	0.0	0.0	21.5	3.8	0.0	0.0	0.0	0.0	5.0	0.0	0.0	0.0
11	0.0	0.0	0.0	6.3	0.0	0.0	0.0	0.0	0.0	0.0	0.0	0.0
12	0.0	20.5	0.0	0.0	0.0	0.0	0.0	0.0	0.0	16.8	0.0	0.0
13	24.5	0.0	0.0	0.0	11.3	65.0	0.0	0.0	0.0	32.8	0.0	0.0
14	0.0	33.7	0.0	0.0	0.0	0.0	0.0	0.0	0.0	0.0	0.0	0.0
15	0.0	0.0	0.0	0.0	0.0	0.0	0.0	0.0	0.0	0.0	0.0	0.0
16	23.0	0.0	10.0	0.0	0.0	0.0	29.5	0.0	0.0	0.0	0.0	0.0
17	17.0	0.0	0.0	0.0	32.5	0.0	0.0	0.0	0.0	0.0	0.0	0.0
18	14.4	0.0	0.0	0.0	0.0	0.0	0.0	0.0	0.0	0.0	0.0	0.0
19	0.0	12.8	0.0	0.0	0.0	0.0	0.0	0.0	0.0	0.0	0.0	0.0
20	0.0	0.0	0.0	0.0	0.0	0.0	0.0	0.0	0.0	34.5	0.0	0.0
21	0.0	0.0	0.0	0.0	29.0	0.0	0.0	0.0	0.0	0.0	0.0	0.0
22	0.0	10.2	0.0	0.0	0.0	0.0	0.0	0.0	0.0	17.5	0.0	0.0
23	0.0	0.0	0.0	0.0	0.0	0.0	0.0	0.0	0.0	0.0	0.0	0.0
24	0.0	0.0	18.0	0.0	0.0	0.0	0.0	2.3	0.0	0.0	0.0	0.0
25	0.0	0.0	0.0	0.0	0.0	0.0	0.0	0.0	0.0	0.0	0.0	0.0
26	0.0	0.0	0.0	25.0	0.0	0.0	0.0	0.0	7.0	0.0	62.1	0.0
27	0.0	0.0	0.0	0.0	0.0	0.0	0.0	0.0	0.0	0.0	4.5	6.8
28	0.0	0.0	0.0	0.0	0.0	0.0	0.0	0.0	0.0	0.0	0.0	0.0
29	0.0	29.0	0.0	0.0	0.0	0.0	0.0	0.0	0.0	0.0	2.0	0.0
30	0.0		0.0	3.0	0.0	0.0	0.0	0.0	0.0	0.0	0.0	0.0
31	0.0		0.0		0.0		0.0	0.0		0.0		0.0
Σ (1020.2)	164.4	106.2	102.7	38.1	109.1	67.5	38.8	62.3	110.9	144.9	68.6	6.8
Min	0.0	0.0	0.0	0.0	0.0	0.0	0.0	0.0	0.0	0.0	0.0	0.0
Max	25.5	33.7	47.7	25.0	34.3	65.0	29.5	60.0	44.3	35.0	62.1	6.8
Days (51 d)	11	5	5	4	5	2	2	2	5	6	3	1

7.5 Gjakova / Rakovin

Precipitation (mm): 2016

Station longitude: 20° 30' 35.92"

Station altitude: 373 m asl

Station latitude: 42° 29' 29.41"

Day	Jan	Feb	Mar	Apr	May	Jun	Jul	Aug	Sep	Oct	Nov	Dec
1	0.0	0.0	20.0	0.0	0.0	0.0	0.0	0.0	0.0	0.0	0.0	0.0
2	0.0	0.0	0.0	0.0	7.0	0.0	0.0	0.0	26.5	0.0	0.0	0.0
3	0.0	0.0	5.0	0.0	13.0	0.0	0.0	0.0	0.0	8.0	0.0	0.0
4	30.3	1.0	0.0	0.0	17.0	0.0	0.0	0.0	0.0	0.0	0.0	0.0
5	7.0	7.5	0.0	0.0	3.4	0.0	0.0	0.0	0.0	0.0	0.0	0.0
6	20.0	0.0	0.0	0.0	0.0	0.0	0.0	0.0	43.5	0.0	9.5	0.0
7	9.0	0.0	2.6	0.0	0.0	2.8	27.5	17.0	7.0	3.0	38.0	0.0
8	0.0	0.0	46.3	0.0	0.0	9.8	15.0	0.0	2.0	4.3	36.0	0.0
9	0.0	0.0	0.0	3.2	0.0	0.0	0.0	0.0	9.0	0.0	32.0	0.0
10	10.0	0.0	11.0	0.0	0.0	0.0	0.0	0.0	0.0	0.0	0.0	0.0
11	15.0	8.0	0.0	6.0	0.0	0.0	0.0	0.0	0.0	0.0	10.0	0.0
12	1.0	10.0	0.0	0.0	0.0	0.0	3.0	0.0	0.0	31.0	17.0	0.0
13	0.0	5.5	4.0	0.0	5.5	40.0	0.0	0.0	0.0	0.0	10.0	0.0
14	0.0	22.0	2.1	0.0	10.5	0.0	0.0	0.0	0.0	0.0	0.0	0.0
15	4.0	0.0	0.0	0.0	0.0	0.0	0.0	0.0	0.0	0.0	0.0	0.0
16	11.0	2.5	0.0	0.0	0.0	0.0	0.0	18.0	2.5	18.0	0.0	0.0
17	10.0	0.0	0.0	0.0	0.0	0.0	0.0	6.0	0.0	0.0	0.0	0.0
18	0.0	0.0	0.0	0.0	0.0	0.0	0.0	0.0	3.0	0.0	0.0	0.0
19	0.0	10.0	0.0	0.0	0.0	0.0	0.0	0.0	0.0	13.5	0.0	0.0
20	0.0	0.0	0.0	0.0	2.0	0.0	0.0	0.0	0.0	0.0	0.0	0.0
21	0.0	6.0	0.0	0.0	16.0	0.0	0.0	0.0	2.0	2.5	0.0	0.0
22	0.0	0.0	5.0	0.0	0.0	0.0	0.0	0.0	0.0	14.0	0.0	0.0
23	0.0	0.0	0.0	0.0	0.0	0.0	0.0	0.0	0.0	0.0	0.0	0.0
24	0.0	0.5	0.0	3.2	0.0	0.0	0.0	0.0	0.0	0.0	0.0	0.0
25	0.0	0.0	0.0	5.0	0.0	0.0	0.0	0.0	0.0	0.0	0.0	0.0
26	0.0	0.0	0.0	0.0	0.0	0.0	0.0	10.0	0.0	0.0	0.0	0.0
27	0.0	0.0	0.0	14.0	0.0	0.0	0.0	0.0	0.0	0.0	0.0	3.5
28	0.0	3.5	0.0	0.0	0.0	0.0	0.0	0.0	0.0	0.0	0.0	0.0
29	0.0	0.0	0.0	6.0	0.0	0.0	0.0	0.0	0.0	0.0	0.0	0.0
30	0.0		0.0	0.5	0.0	0.0	0.0	0.0	0.0	0.0	0.0	0.0
31	0.0		0.0		0.0		0.0	0.0		0.0		0.0
Σ (897.0)	117.3	76.5	96.0	37.9	74.4	52.6	45.5	51.0	95.5	94.3	152.5	3.5
Min	0.0	0.0	0.0	0.0	0.0	0.0	0.0	0.0	0.0	0.0	0.0	0.0
Max	30.3	22.0	46.3	14.0	17.0	40.0	27.5	18.0	43.5	31.0	38.0	3.5
Days (78 d)	10	11	8	7	8	3	3	4	8	8	7	1

7.6 Gjilan / Bilinic

Precipitation (mm): 2016

Station longitude: 21° 36' 26.35"

Station altitude: 589 m asl

Station latitude: 42° 25' 10.57"

Day	Jan	Feb	Mar	Apr	May	Jun	Jul	Aug	Sep	Oct	Nov	Dec
1	0.0	0.0	0.0	0.0	0.0	0.0	0.0	5.4	19.2	0.0	0.0	0.0
2	0.5	0.0	0.0	0.0	7.2	1.4	0.8	0.0	0.0	0.0	0.0	0.0
3	5.2	0.0	0.0	0.0	27.8	0.0	0.0	0.0	0.0	0.0	3.6	0.0
4	2.2	0.0	0.0	0.0	9.1	0.0	0.0	0.0	0.0	0.0	0.0	0.0
5	0.0	7.4	5.9	5.9	0.0	1.5	0.0	0.0	0.0	2.1	0.0	0.0
6	6.8	0.0	0.0	0.0	4.5	0.0	0.0	0.0	14.2	0.0	0.0	0.0
7	28.8	0.0	0.0	0.0	1.9	0.0	0.0	0.0	17.1	0.0	0.0	0.0
8	0.0	0.0	36.1	0.0	0.0	0.0	0.0	26.6	4.7	15.5	3.0	0.0
9	0.0	0.0	0.0	0.0	0.0	0.0	0.0	0.0	1.4	0.0	73.1	0.0
10	0.0	0.0	14.9	0.0	0.0	3.5	0.0	4.5	2.5	0.0	6.1	0.0
11	1.4	5.1	21.8	0.0	0.0	0.0	0.0	0.0	1.1	8.1	2.2	0.0
12	0.0	0.0	2.5	0.0	2.1	10.1	0.0	0.0	0.0	27.2	0.0	0.0
13	0.0	0.0	15.9	0.0	8.5	5.7	0.0	0.0	0.0	0.0	13.6	0.0
14	0.0	8.2	0.0	0.0	0.0	1.3	0.0	0.0	0.0	0.0	0.0	0.0
15	0.0	0.0	0.0	0.0	5.1	0.0	0.0	0.0	0.0	0.0	0.0	0.0
16	4.7	0.0	0.0	0.0	7.8	0.0	34.7	0.0	0.0	11.8	0.0	0.0
17	25.1	0.0	0.0	0.0	0.0	0.0	0.3	0.0	0.0	5.7	0.0	0.0
18	1.1	0.0	0.0	0.0	0.0	0.0	0.0	0.0	0.0	0.0	0.0	0.0
19	0.0	2.9	0.0	0.9	0.0	0.0	0.0	9.4	1.9	0.0	0.0	0.0
20	0.0	0.0	0.0	0.0	2.5	0.0	0.0	0.0	6.2	0.0	0.0	0.0
21	0.0	2.9	0.0	0.0	12.8	0.0	0.0	0.0	0.0	0.9	0.0	0.0
22	0.0	0.0	0.0	0.0	1.5	0.0	0.0	0.0	0.0	10.1	0.0	0.0
23	0.0	0.0	0.0	0.0	0.0	2.8	0.0	0.0	0.0	0.0	0.0	0.0
24	0.0	5.8	7.9	0.0	0.0	0.0	0.0	0.0	0.0	0.0	0.0	0.0
25	0.4	0.0	0.0	0.0	3.1	0.0	0.0	0.0	0.0	0.0	0.0	0.0
26	0.9	0.0	0.0	16.3	0.0	0.0	4.7	0.0	0.0	0.0	0.0	1.6
27	0.0	8.4	0.0	0.0	0.0	0.0	6.1	0.0	0.0	0.0	3.1	0.0
28	0.0	0.0	0.0	0.0	0.0	4.8	0.0	0.0	0.0	0.0	0.0	0.3
29	0.0	0.0	0.0	1.1	0.0	0.0	0.0	0.0	0.0	0.0	1.1	1.1
30	0.0		0.0	0.0	0.0	0.0	0.0	0.0	0.0	0.0	1.8	0.0
31	0.0		0.0		0.0		0.0	0.0		0.0		0.0
Σ (724.8)	77.1	40.7	105.0	24.2	93.9	31.1	46.6	45.9	68.3	81.4	107.6	3.0
Min	0.0	0.0	0.0	0.0	0.0	0.0	0.0	0.0	0.0	0.0	0.0	0.0
Max	28.8	8.4	36.1	16.3	27.8	10.1	34.7	26.6	19.2	27.2	73.1	1.6
Days (88 d)	11	7	7	4	13	8	5	4	9	8	9	3

7.7 Gjilan / Perlepnic

Precipitation (mm): 2016

Station longitude: 21° 31' 6.38"

Station altitude: 609 m asl

Station latitude: 42° 31' 17.06"

Day	Jan	Feb	Mar	Apr	May	Jun	Jul	Aug	Sep	Oct	Nov	Dec
1	0.0	0.5	12.6	0.0	0.0	0.0	0.0	0.0	0.0	0.0	0.0	0.0
2	0.0	0.0	0.2	0.0	7.8	0.0	0.0	0.5	0.3	0.0	0.0	0.0
3	4.8	0.0	0.0	0.0	30.0	2.3	0.0	0.0	0.0	0.0	0.0	0.0
4	3.8	0.0	4.5	0.0	0.0	0.0	0.0	0.0	0.0	2.2	0.2	0.0
5	1.7	2.6	0.0	0.0	10.0	21.1	0.0	0.0	0.0	0.0	0.0	0.0
6	1.9	0.0	0.8	0.0	0.0	0.0	0.0	0.0	0.0	0.0	0.0	0.0
7	32.3	0.0	0.0	0.0	0.0	10.0	0.0	4.8	0.0	0.0	0.0	0.0
8	0.4	0.0	31.0	0.0	13.7	0.0	0.0	17.6	25.4	30.4	30.5	0.0
9	0.0	0.0	0.0	0.0	0.0	0.0	0.0	0.2	1.8	0.0	40.8	0.0
10	0.0	0.0	24.9	0.0	0.0	0.0	0.0	0.0	0.0	0.0	4.3	0.0
11	1.1	2.8	2.1	0.0	0.0	0.0	0.0	0.0	2.1	0.0	2.9	0.0
12	0.0	0.0	0.0	3.0	0.0	0.0	0.0	5.7	0.0	20.4	0.0	0.0
13	0.0	80.0	7.5	0.0	0.0	7.8	0.0	0.0	0.0	2.9	16.1	0.3
14	0.0	8.7	13.8	0.0	9.8	0.0	0.0	0.0	0.0	0.0	0.0	0.0
15	0.0	0.3	0.0	0.0	0.0	2.8	0.0	0.0	0.0	0.0	0.0	0.0
16	0.0	0.0	0.0	0.0	0.0	0.0	42.7	0.0	0.0	9.6	0.0	0.0
17	13.5	0.0	0.0	0.0	2.3	0.0	1.8	0.0	0.0	6.5	0.0	0.0
18	0.0	0.0	0.0	0.0	0.0	0.0	0.0	0.0	0.0	0.0	0.0	0.0
19	0.0	4.3	0.0	0.0	0.0	0.0	0.0	0.0	0.0	10.3	0.0	0.0
20	0.0	0.0	0.0	0.0	30.0	0.0	0.0	11.1	4.4	2.1	0.0	0.0
21	0.0	0.0	0.0	0.0	0.0	0.0	0.0	0.0	0.0	0.0	0.0	0.0
22	0.0	0.0	0.0	0.0	0.0	0.0	0.0	0.0	7.4	8.8	0.0	0.0
23	0.0	3.5	0.2	0.0	0.0	0.0	0.0	0.0	0.0	0.0	0.0	0.0
24	0.0	0.0	11.0	14.1	0.0	0.0	0.0	4.7	0.0	0.4	0.0	0.0
25	0.0	0.0	0.0	0.0	0.0	8.7	0.0	0.0	0.0	0.0	0.0	1.2
26	0.0	0.0	0.0	8.1	6.8	0.0	3.7	0.0	0.0	0.0	0.0	0.0
27	0.0	12.3	0.0	0.0	0.0	0.0	0.0	0.0	0.0	0.0	2.2	0.0
28	0.6	0.0	0.0	0.0	0.0	1.6	0.0	0.0	0.0	0.0	0.0	0.0
29	0.0	0.0	0.0	4.7	0.0	0.0	8.6	0.0	0.0	0.0	0.0	0.0
30	0.0		0.0	4.7	0.0	0.0	0.0	0.0	0.0	0.0	0.0	0.0
31	0.0		0.0		0.0		0.0	0.0		0.0		0.0
Σ (817.9)	60.1	115.0	108.6	34.6	110.4	54.3	56.8	44.6	41.4	93.6	97.0	1.5
Min	0.0	0.0	0.0	0.0	0.0	0.0	0.0	0.0	0.0	0.0	0.0	0.0
Max	32.3	80.0	31.0	14.1	30.0	21.1	42.7	17.6	25.4	30.4	40.8	1.2
Days (85 d)	9	9	11	5	8	7	4	7	6	10	7	2

7.8 Gjilan / Verbica e Zhegocit

Precipitation (mm): 2016

Station longitude: 21° 20' 33.81"

Station altitude: 792 m asl

Station latitude: 42° 32' 29.66"

Day	Jan	Feb	Mar	Apr	May	Jun	Jul	Aug	Sep	Oct	Nov	Dec
1	50.0	0.0	9.4	0.0	0.0	0.0	0.0	0.0	0.0	0.0	0.0	0.0
2	8.6	0.0	0.0	0.0	23.5	0.0	0.0	11.0	0.0	0.0	0.0	0.0
3	7.2	0.0	0.0	0.0	33.4	3.5	0.8	2.0	0.0	3.0	0.0	0.0
4	10.3	3.7	0.0	0.0	11.3	0.0	0.0	0.0	0.0	14.0	3.5	0.0
5	0.0	0.0	2.2	0.0	4.3	1.5	0.0	0.0	0.0	5.3	0.0	0.0
6	15.0	0.0	0.0	0.0	0.0	2.7	0.0	0.0	22.3	0.0	0.0	0.0
7	30.0	0.0	0.0	0.0	6.0	6.1	3.4	5.5	19.9	0.0	7.2	0.0
8	0.0	0.0	0.0	0.0	4.0	0.0	0.0	17.0	7.0	17.5	22.5	0.0
9	0.0	0.0	45.3	0.0	0.0	0.0	0.0	0.0	0.0	0.0	41.7	0.0
10	0.0	0.0	13.0	0.0	0.0	2.4	0.0	0.0	0.0	2.0	10.1	0.0
11	0.0	0.0	25.8	0.0	0.0	0.0	0.0	0.0	0.0	10.0	5.0	0.0
12	0.0	15.4	2.4	0.0	0.0	0.0	0.0	8.9	0.0	16.6	0.0	0.0
13	0.0	14.2	1.0	0.0	3.3	11.0	0.0	0.0	5.5	2.3	21.5	0.0
14	0.0	0.0	8.7	0.0	0.0	3.5	0.0	0.0	0.0	0.0	0.0	0.0
15	0.0	0.0	0.0	0.0	2.3	0.0	0.0	0.0	0.0	0.0	0.0	0.0
16	0.0	0.0	0.0	0.0	8.9	0.0	38.8	0.0	0.0	22.3	0.0	0.0
17	12.0	0.0	0.0	0.0	2.3	0.0	8.0	0.0	0.0	3.0	0.0	0.0
18	4.0	0.0	0.0	0.0	0.0	0.0	0.0	0.0	0.9	0.0	0.0	0.0
19	0.0	0.0	0.0	0.0	0.0	0.0	0.0	0.0	0.0	12.5	0.0	0.0
20	0.0	0.0	0.0	0.0	0.0	0.0	0.0	7.5	0.0	0.0	0.0	0.0
21	0.0	0.0	0.0	2.3	0.0	0.0	0.0	0.0	0.0	0.0	0.0	0.0
22	0.0	0.0	0.0	0.0	0.0	0.0	0.0	0.0	0.0	9.0	0.0	0.0
23	0.0	0.0	0.0	0.0	0.0	0.0	0.0	7.9	0.0	0.0	0.0	0.0
24	0.0	4.2	13.0	0.0	0.0	0.0	0.0	0.0	0.0	0.0	0.0	0.0
25	0.0	0.0	0.0	14.6	0.0	47.0	0.0	0.0	0.0	0.0	0.0	0.0
26	2.1	20.3	0.0	3.0	0.0	0.0	0.0	0.0	0.0	0.0	0.0	0.0
27	0.0	0.0	3.0	0.0	0.0	0.0	0.0	0.0	0.0	0.0	0.0	0.0
28	0.0	0.0	0.0	0.0	0.0	21.0	0.0	0.0	0.0	0.0	0.0	0.0
29	0.0	0.0	0.0	14.4	0.0	0.0	30.5	0.0	0.0	0.0	1.4	0.9
30	0.0		0.0	0.0	0.0	0.0	0.0	0.0	0.0	0.0	0.0	2.0
31	0.0		0.0		0.0		0.0	0.0		0.0		1.5
Σ (984.8)	139.2	57.8	123.8	34.3	99.3	98.7	81.5	59.8	55.6	117.5	112.9	4.4
Min	0.0	0.0	0.0	0.0	0.0	0.0	0.0	0.0	0.0	0.0	0.0	0.0
Max	50.0	20.3	45.3	14.6	33.4	47.0	38.8	17.0	22.3	22.3	41.7	2.0
Days (87 d)	9	5	10	4	10	9	5	7	5	12	8	3

7.9 Junik - Automatic

Precipitation (mm): 2016
Station longitude: 20° 16' 3.39"

Station altitude: 618 m asl
Station latitude: 42° 29' 2.88"

Day	Jan	Feb	Mar	Apr	May	Jun	Jul	Aug	Sep	Oct	Nov	Dec
1	0.0	0.0	0.4	0.0	4.1	0.3	0.0	0.0	7.5	0.0	0.0	0.0
2	0.0	0.0	0.1	0.0	15.9	0.1	0.0	1.1	0.1	4.7	0.0	0.0
3	14.7	9.3	2.8	0.0	14.4	0.2	3.0	0.0	0.0	0.1	8.5	0.0
4	7.1	15.6	1.2	0.0	5.2	0.5	0.9	0.0	0.0	0.9	0.1	0.0
5	21.0	0.0	0.1	0.0	3.3	0.1	0.0	0.0	25.3	0.3	0.2	0.0
6	41.9	0.0	17.9	0.0	7.3	2.2	15.1	3.3	28.0	0.9	11.0	0.0
7	0.5	0.0	48.4	0.0	1.0	0.0	0.0	18.0	6.6	25.8	79.5	0.0
8	0.0	0.0	0.0	0.0	1.2	0.0	0.0	8.1	1.7	3.4	44.9	0.0
9	11.8	1.0	0.6	1.5	0.0	0.0	0.0	0.0	1.3	0.3	26.1	0.0
10	14.2	36.4	19.3	2.0	0.0	0.0	0.0	0.0	3.1	16.7	0.8	0.0
11	1.6	7.9	0.1	0.0	0.0	0.0	0.0	5.6	0.0	13.5	25.7	0.0
12	7.1	6.2	6.8	0.0	7.7	31.8	0.0	0.1	0.0	24.0	40.3	0.0
13	0.0	33.1	12.1	0.0	0.5	32.7	0.0	0.0	0.0	0.0	0.0	0.0
14	0.0	15.0	2.1	0.0	12.4	0.1	0.0	0.0	0.2	0.0	0.0	0.0
15	53.7	15.8	0.1	0.0	0.1	0.1	21.8	0.0	0.6	0.2	0.0	0.0
16	13.4	0.1	0.0	0.0	22.4	0.0	8.5	0.0	0.1	21.0	0.0	0.0
17	7.6	0.0	0.0	0.0	0.0	0.0	14.9	0.0	0.3	0.4	0.0	0.0
18	0.0	10.5	0.0	0.0	0.0	0.0	0.0	0.0	3.4	9.2	0.0	0.0
19	0.0	0.1	0.0	0.0	0.0	0.0	0.0	0.0	0.7	14.2	0.0	0.0
20	0.0	10.3	0.0	0.0	34.5	0.0	0.0	0.0	0.0	0.1	0.0	0.0
21	0.0	0.0	0.0	0.0	12.5	0.0	0.0	2.2	0.5	16.2	0.0	0.0
22	0.0	0.0	0.8	0.0	0.0	0.0	0.0	2.1	0.3	4.9	0.0	0.0
23	0.0	0.0	20.3	6.4	0.0	0.0	0.0	0.0	0.0	0.0	0.0	0.0
24	0.0	3.9	2.0	6.7	0.9	0.0	0.0	0.0	0.0	0.0	0.0	0.0
25	0.0	0.1	0.0	30.6	0.0	0.0	0.0	0.0	0.0	0.0	0.1	0.0
26	0.0	36.6	0.0	0.0	0.0	0.0	0.8	0.0	0.0	1.3	1.0	0.0
27	0.0	0.2	0.0	0.0	0.0	11.7	0.0	0.0	0.0	0.1	0.1	2.5
28	0.0	0.0	0.0	0.0	0.0	1.7	0.0	0.0	0.0	2.3	3.4	0.3
29	0.0	13.2	0.0	4.7	0.0	0.0	0.0	0.0	0.0	0.0	1.7	0.0
30	0.0		0.0	1.1	0.0	0.0	0.0	0.0	0.0	0.0	0.0	0.0
31	0.1		0.0		0.0		0.0	0.0		0.0		0.0
Σ (1417.5)	195.0	215.6	135.3	53.2	143.5	81.6	65.4	41.0	79.7	160.7	243.4	3.0
Min	0.0	0.0	0.0	0.0	0.0	0.0	0.0	0.0	0.0	0.0	0.0	0.0
Max	53.7	36.6	48.4	30.6	34.5	32.7	21.8	18.0	28.0	25.8	79.5	2.5
Days (157 d)	14	18	18	7	16	12	8	8	17	22	15	2

7.10 Kamenica / Desivojc

Precipitation (mm): 2016

Station longitude: 21° 43' 44.49"

Station altitude: 706 m asl

Station latitude: 42° 39' 29.91"

Day	Jan	Feb	Mar	Apr	May	Jun	Jul	Aug	Sep	Oct	Nov	Dec
1	0.0	0.0	0.0	0.0	11.4	2.3	0.0	9.7	0.0	0.0	0.0	0.0
2	4.3	0.0	0.0	0.0	19.2	0.0	3.4	5.2	0.0	0.0	0.0	0.0
3	5.1	0.0	4.9	0.0	11.2	0.0	0.0	0.0	0.0	1.8	3.5	0.0
4	8.7	9.1	2.4	0.0	4.8	0.0	0.0	0.0	0.0	0.8	0.0	0.0
5	19.7	0.0	0.0	0.0	5.5	13.5	0.0	0.0	20.2	0.0	0.0	0.0
6	31.3	0.0	0.0	0.0	0.0	1.3	0.0	0.0	7.2	0.0	0.0	0.0
7	0.0	0.0	28.0	0.0	3.3	0.0	0.0	0.0	3.8	34.0	33.2	0.0
8	0.0	0.0	0.0	0.0	0.0	0.0	0.0	9.2	0.0	0.6	56.4	0.0
9	0.0	0.0	5.9	0.0	0.0	0.0	0.0	0.0	1.8	1.2	19.5	0.0
10	3.0	6.9	14.5	0.4	1.1	23.2	0.0	0.0	1.5	5.3	5.7	0.0
11	0.0	3.6	1.8	0.0	2.5	0.0	0.0	7.8	0.0	29.0	0.0	0.0
12	0.0	3.7	3.8	0.0	3.9	6.4	0.0	0.0	0.0	2.8	16.9	1.3
13	0.9	18.6	13.2	0.0	0.0	3.6	0.0	0.0	0.0	0.0	0.0	0.0
14	0.0	1.7	0.0	0.7	4.0	6.9	0.0	0.0	0.0	0.0	0.0	0.0
15	8.3	0.0	1.0	0.0	2.4	0.0	32.2	0.0	0.0	0.0	0.0	0.7
16	16.9	0.0	0.0	0.0	3.7	0.0	0.0	0.0	0.0	9.2	0.0	0.0
17	5.4	0.0	0.0	0.0	0.0	0.0	0.0	0.0	0.0	0.0	0.0	0.0
18	7.3	6.3	0.0	0.0	0.0	0.0	1.8	10.0	0.0	7.9	0.0	0.0
19	0.0	0.0	0.0	0.0	0.0	2.3	0.0	3.4	6.0	2.0	0.0	0.0
20	0.0	3.8	0.0	0.0	4.0	0.0	0.0	0.0	4.4	0.0	0.0	0.0
21	0.0	0.0	1.1	0.0	1.2	0.0	0.0	0.0	0.0	6.1	0.0	0.0
22	0.0	0.0	0.0	0.0	0.0	0.0	0.0	7.5	0.0	0.0	0.0	0.0
23	0.0	10.3	19.9	8.6	0.0	0.0	0.0	0.5	0.0	0.7	0.0	0.0
24	0.0	5.8	2.3	1.1	0.0	0.0	0.0	0.0	0.0	0.0	0.0	0.0
25	0.0	0.0	0.0	9.1	4.1	0.0	0.0	0.0	0.0	0.0	0.0	9.4
26	1.8	10.5	1.5	0.0	0.0	0.0	3.5	0.0	0.0	1.0	2.4	3.0
27	0.0	0.0	0.0	0.0	0.0	0.9	0.0	0.0	0.0	0.0	0.0	2.2
28	0.0	0.0	0.0	0.0	0.0	3.0	25.3	0.0	0.0	0.0	3.9	8.2
29	0.6	13.7	0.3	6.4	0.0	0.0	0.0	0.0	0.0	0.0	3.5	0.6
30	0.0		0.0	0.0	0.0	0.0	0.0	0.0	0.0	0.0	0.0	0.2
31	0.0		0.0		0.0		0.0	0.0		0.0		0.0
Σ (917.3)	113.3	94.0	100.6	26.3	82.3	63.4	66.2	53.3	44.9	102.4	145.0	25.6
Min	0.0	0.0	0.0	0.0	0.0	0.0	0.0	0.0	0.0	0.0	0.0	0.0
Max	31.3	18.6	28.0	9.1	19.2	23.2	32.2	10.0	20.2	34.0	56.4	9.4
Days (121 d)	13	12	14	6	15	10	5	8	7	14	9	8

7.11 Kamenica / Rogoqic

Precipitation (mm): 2016

Station longitude: 21° 41' 19.86"

Station altitude: 560 m asl

Station latitude: 42° 32' 41.36"

Day	Jan	Feb	Mar	Apr	May	Jun	Jul	Aug	Sep	Oct	Nov	Dec
1	0.0	0.0	10.2	0.0	0.0	0.7	0.0	0.0	0.0	0.0	0.0	0.0
2	0.0	0.0	0.0	0.0	12.5	0.0	0.0	19.9	0.0	0.0	0.0	0.0
3	0.0	0.0	0.0	0.0	27.9	0.0	0.3	0.0	0.0	0.0	0.0	0.0
4	0.0	0.0	2.7	0.0	5.1	2.1	0.0	0.0	0.0	1.7	2.4	0.0
5	0.0	0.0	0.0	0.0	0.7	4.9	0.0	0.0	0.0	0.0	0.0	0.0
6	27.0	0.0	0.0	0.0	1.9	14.5	0.0	0.0	11.3	0.0	0.0	0.0
7	20.0	0.0	0.0	0.0	0.8	12.1	0.0	0.0	8.1	0.0	0.0	0.0
8	12.7	0.0	36.9	0.0	1.9	0.0	0.0	8.0	4.5	25.5	29.5	0.0
9	0.0	0.0	0.0	0.0	0.0	0.0	0.0	5.8	0.0	0.0	48.0	0.0
10	0.0	0.0	5.9	0.0	0.0	3.0	0.0	0.0	2.5	1.0	14.2	0.0
11	0.0	6.9	16.0	0.0	0.2	11.9	0.0	0.0	0.0	3.8	4.3	0.0
12	0.0	2.3	1.4	0.0	2.4	0.0	0.0	2.1	0.0	21.7	0.2	0.0
13	0.0	4.4	6.0	0.0	4.2	5.9	0.0	0.0	2.9	2.2	8.8	0.0
14	0.0	6.1	6.3	0.0	1.6	5.1	0.0	0.0	0.0	0.0	0.0	0.0
15	0.0	0.0	0.0	0.0	0.8	0.0	0.0	0.0	0.0	0.0	0.0	0.0
16	2.9	0.0	0.0	0.0	5.6	0.0	39.4	0.0	0.6	7.6	0.0	0.0
17	6.2	0.0	0.0	0.0	1.8	0.0	0.1	0.0	0.0	0.0	0.0	0.0
18	0.2	0.0	0.0	0.0	0.0	0.0	0.0	0.0	0.0	0.0	0.0	0.0
19	0.0	0.0	0.0	0.0	0.0	0.0	0.0	12.4	0.0	21.4	0.0	0.0
20	0.0	0.0	0.0	2.9	2.4	0.0	0.0	0.0	15.5	1.4	0.0	0.0
21	0.0	0.0	0.0	0.0	11.9	0.0	0.0	0.0	1.9	0.0	0.0	0.0
22	0.0	0.0	0.0	0.0	0.7	0.0	0.0	0.0	0.0	8.6	0.0	0.0
23	0.0	13.9	0.0	0.0	0.0	0.0	0.0	5.8	0.0	0.0	0.0	0.0
24	0.0	0.0	0.0	11.1	0.0	0.0	0.0	0.0	0.0	0.0	0.0	0.0
25	0.0	0.0	0.0	0.0	0.0	4.8	0.0	0.0	0.0	0.0	0.0	0.0
26	0.0	8.1	0.0	6.8	0.0	0.0	13.9	0.0	0.0	0.0	0.0	7.5
27	0.0	0.0	0.0	0.0	0.0	0.0	1.1	0.0	0.0	0.0	0.0	0.0
28	0.0	0.0	0.0	0.0	0.0	2.3	2.7	0.0	0.0	0.0	0.0	0.0
29	0.0	0.0	0.0	3.8	0.4	0.4	18.1	0.0	0.0	0.0	0.0	0.0
30	0.0		0.0	0.0	0.0	0.0	0.0	0.0	0.0	0.0	0.0	0.0
31	0.0		0.0		0.0		0.0	0.0		0.0		0.0
Σ (757.9)	69.0	41.7	85.4	24.6	82.8	67.7	75.6	54.0	47.3	94.9	107.4	7.5
Min	0.0	0.0	0.0	0.0	0.0	0.0	0.0	0.0	0.0	0.0	0.0	0.0
Max	27.0	13.9	36.9	11.1	27.9	14.5	39.4	19.9	15.5	25.5	48.0	7.5
Days (93 d)	6	6	8	4	18	12	7	6	8	10	7	1

7.12 Lipjan

Precipitation (mm): 2016

Station longitude: 21° 7' 38.23"

Station altitude: 559 m asl

Station latitude: 42° 31' 12.09"

Day	Jan	Feb	Mar	Apr	May	Jun	Jul	Aug	Sep	Oct	Nov	Dec
1	35.0	0.0	9.8	0.0	0.0	0.0	0.0	0.0	0.0	0.0	0.0	0.0
2	8.2	0.0	0.0	0.0	15.0	0.0	0.0	22.5	22.3	0.0	0.0	0.0
3	7.0	0.0	0.0	0.0	13.4	2.4	0.0	3.6	0.0	2.0	0.0	0.0
4	9.5	3.4	0.0	0.0	17.0	0.0	0.0	0.0	0.0	10.0	3.0	0.0
5	0.0	0.0	1.5	0.0	3.0	6.0	0.0	0.0	0.0	6.0	0.0	0.0
6	15.2	0.0	0.0	0.0	0.0	2.7	0.0	0.0	20.1	0.0	0.0	0.0
7	31.0	0.0	0.0	0.0	0.0	3.0	4.5	9.9	17.3	0.0	7.1	0.0
8	0.0	0.0	0.0	0.0	1.8	0.0	0.0	8.9	7.6	16.6	22.5	0.0
9	0.0	0.0	35.4	0.0	0.0	0.0	0.0	0.0	0.0	0.0	40.5	0.0
10	0.0	0.0	9.8	0.0	0.0	0.0	0.0	0.0	3.0	1.2	5.5	0.0
11	0.0	0.0	25.8	0.0	0.0	0.0	0.0	0.0	0.0	11.0	5.7	0.0
12	0.0	13.2	2.0	0.0	0.0	0.0	0.0	12.9	0.0	18.8	0.0	0.0
13	0.0	2.0	6.7	0.0	2.0	9.0	0.0	0.0	0.0	2.4	0.0	0.0
14	0.0	0.0	4.7	0.0	0.0	4.1	0.0	0.0	0.0	0.0	0.0	0.0
15	0.0	0.0	0.0	0.0	0.0	0.0	0.0	0.0	0.0	0.0	0.0	0.0
16	0.0	0.0	0.0	0.0	5.9	0.0	35.4	0.0	0.0	2.0	0.0	0.0
17	10.0	0.0	0.0	0.0	0.0	0.0	3.5	0.0	0.0	2.0	0.0	0.0
18	2.8	0.0	0.0	0.0	0.0	0.0	0.0	0.0	0.5	8.6	0.0	0.0
19	0.0	13.4	0.0	0.0	0.0	0.0	0.0	0.0	0.0	0.0	0.0	0.0
20	0.0	0.0	0.0	0.0	0.0	0.0	0.0	0.0	0.0	0.0	0.0	0.0
21	0.0	0.0	0.0	2.0	0.0	0.0	0.0	0.0	0.0	0.0	0.0	0.0
22	0.0	0.0	0.0	0.0	0.0	0.0	0.0	0.0	0.0	0.0	0.0	0.0
23	0.0	0.0	0.0	0.0	0.0	0.0	0.0	2.6	0.0	0.0	0.0	0.0
24	0.0	4.0	7.2	9.9	0.0	0.0	0.0	0.0	0.0	0.0	0.0	0.0
25	0.0	0.2	0.0	3.2	0.0	36.4	0.0	0.0	0.0	0.0	0.0	0.0
26	2.0	18.0	0.0	0.0	0.0	0.0	0.0	0.0	0.0	0.0	0.0	0.0
27	0.0	0.0	2.2	0.0	0.0	0.0	0.0	0.0	0.0	0.0	0.0	0.0
28	0.0	0.0	0.0	12.1	0.0	30.0	0.0	0.0	0.0	0.0	0.0	0.0
29	0.0	0.0	0.0	0.0	0.0	0.0	11.7	0.0	0.0	0.0	0.0	0.8
30	0.0		0.0	0.0	0.0	0.0	0.0	0.0	0.0	0.0	0.0	1.4
31	0.0		0.0		0.0		0.0	0.0		0.0		0.0
Σ (812.3)	120.7	54.2	105.1	27.2	58.1	93.6	55.1	60.4	70.8	80.6	84.3	2.2
Min	0.0	0.0	0.0	0.0	0.0	0.0	0.0	0.0	0.0	0.0	0.0	0.0
Max	35.0	18.0	35.4	12.1	17.0	36.4	35.4	22.5	22.3	18.8	40.5	1.4
Days (80 d)	9	7	10	4	7	8	4	6	6	11	6	2

7.13 Malisheva

Precipitation (mm): 2016

Station longitude: 20° 45' 47.56"

Station altitude: 544 m asl

Station latitude: 42° 28' 22.63"

Day	Jan	Feb	Mar	Apr	May	Jun	Jul	Aug	Sep	Oct	Nov	Dec
1	0.0	0.0	0.0	0.0	0.0	0.0	0.0	0.0	0.0	0.0	0.0	0.0
2	0.0	0.0	0.0	0.0	9.4	0.7	0.0	5.0	1.5	0.0	0.0	0.0
3	0.0	0.0	0.0	0.0	17.0	0.0	0.0	0.0	0.0	9.1	0.0	0.0
4	0.0	0.0	0.0	0.0	16.4	0.0	1.1	0.0	0.0	2.8	4.8	0.0
5	10.0	5.8	5.8	0.0	2.0	0.0	0.0	0.0	0.0	0.0	0.0	0.0
6	50.0	0.0	0.0	0.0	1.5	1.0	0.0	0.0	36.8	0.0	0.8	0.0
7	37.0	0.0	0.0	0.0	0.0	5.0	5.6	19.0	9.0	0.0	7.7	0.0
8	0.0	0.0	0.0	0.0	0.7	0.2	0.0	15.0	4.0	26.8	33.5	0.0
9	0.0	0.0	0.0	0.0	0.0	0.0	0.0	11.0	0.0	0.0	65.1	0.0
10	4.1	0.0	0.0	1.2	0.0	0.0	0.0	0.0	4.1	0.0	8.5	0.0
11	0.0	8.2	8.2	0.0	0.0	0.0	0.0	0.0	0.0	5.5	5.1	0.0
12	1.1	0.0	0.0	0.0	0.0	0.0	0.0	0.0	0.0	31.2	0.0	0.0
13	0.0	0.0	0.0	0.0	1.7	40.0	0.0	0.0	2.0	0.0	25.2	0.0
14	0.0	31.5	31.5	0.0	0.0	4.6	0.0	0.0	0.0	0.0	0.0	0.0
15	4.1	1.4	1.4	0.0	12.5	0.0	0.0	0.0	0.0	0.0	0.0	0.0
16	15.3	0.0	0.0	0.0	21.5	0.0	9.0	0.0	0.0	11.3	0.0	0.0
17	0.0	0.0	0.0	0.0	0.7	0.0	10.7	0.0	0.0	0.0	0.0	0.0
18	0.0	0.0	0.0	0.0	0.0	0.0	0.0	0.0	0.0	0.0	0.0	0.0
19	0.0	9.7	9.7	0.0	0.0	0.0	0.0	0.0	3.1	21.3	0.0	0.0
20	0.0	0.0	0.0	0.4	0.0	0.0	0.0	5.0	0.0	0.0	0.0	0.0
21	0.0	8.0	8.0	0.0	9.3	0.0	0.0	0.0	0.0	0.0	0.0	0.0
22	0.0	0.0	0.0	0.0	0.8	0.0	0.0	0.0	0.0	12.0	0.0	0.0
23	0.0	0.0	0.0	0.0	0.0	0.0	0.0	0.0	0.0	0.0	0.0	0.0
24	0.0	0.0	0.0	6.0	0.0	0.0	0.0	0.0	0.0	0.0	0.0	0.0
25	0.0	4.9	4.9	4.4	0.0	0.0	0.0	0.6	0.0	0.5	0.0	0.0
26	0.0	0.0	0.0	7.7	0.0	0.0	0.7	0.0	0.0	0.0	0.0	0.0
27	0.0	6.5	6.5	0.0	0.0	0.0	0.0	0.0	0.0	0.0	1.1	0.0
28	0.0	0.0	0.0	0.0	0.0	15.0	4.0	0.0	0.0	0.0	0.0	0.0
29	0.0	0.0	0.0	1.5	0.0	0.0	24.5	0.0	0.0	0.0	0.0	0.0
30	0.0		0.0	0.0	0.0	0.0	0.0	0.0	0.0	0.0	0.0	0.0
31	0.0		0.0		0.0		0.0	0.0		0.0		0.0
Σ (898.8)	121.6	76.0	76.0	21.2	93.5	66.5	55.6	55.6	60.5	120.5	151.8	0.0
Min	0.0	0.0	0.0	0.0	0.0	0.0	0.0	0.0	0.0	0.0	0.0	0.0
Max	50.0	31.5	31.5	7.7	21.5	40.0	24.5	19.0	36.8	31.2	65.1	0.0
Days (86 d)	7	8	8	6	12	7	7	6	7	9	9	0

7.14 Malisheva / Kijev

Precipitation (mm): 2016
Station longitude: 20° 43' 0.65"

Station altitude: 574 m asl
Station latitude: 42° 34' 8.55"

Day	Jan	Feb	Mar	Apr	May	Jun	Jul	Aug	Sep	Oct	Nov	Dec
1	0.0	0.0	0.0	0.0	0.0	0.0	0.0	0.0	0.0	5.5	0.0	0.0
2	0.0	0.0	0.0	0.0	8.4	0.0	0.0	3.8	2.0	0.0	0.0	0.0
3	3.0	0.0	0.0	0.0	13.6	0.0	6.3	0.0	0.0	7.0	0.0	0.0
4	10.0	0.0	3.0	0.0	20.0	0.0	1.2	0.0	0.0	0.0	7.5	0.0
5	0.0	0.0	0.0	0.0	2.0	0.0	0.0	0.0	0.0	0.0	0.0	0.0
6	14.0	1.0	0.0	0.0	1.0	20.0	0.0	0.0	31.5	22.7	1.3	0.0
7	24.0	0.0	0.0	0.0	4.6	1.2	0.0	12.0	3.5	0.0	13.0	0.0
8	0.0	0.0	42.6	0.0	0.0	0.0	0.0	0.0	8.0	0.0	32.0	0.0
9	0.0	0.0	0.0	0.0	0.0	0.0	0.0	0.0	0.0	4.7	48.6	0.0
10	1.5	0.0	3.0	0.0	1.6	0.0	0.0	0.0	7.0	23.8	4.8	0.0
11	1.0	7.0	13.6	0.0	0.0	0.0	0.0	0.0	1.8	2.7	1.6	0.0
12	4.0	9.0	1.0	0.0	6.0	0.0	0.0	0.0	1.3	0.0	19.6	0.0
13	0.0	2.5	0.0	0.0	12.5	52.5	0.0	0.0	0.0	0.0	4.6	0.0
14	0.0	15.2	0.0	0.0	0.0	4.0	0.0	0.0	0.0	12.8	0.0	0.0
15	0.0	0.3	0.0	0.0	0.0	0.0	11.5	0.0	0.0	3.7	0.0	0.0
16	10.0	0.2	0.0	0.0	0.0	0.0	17.8	0.0	0.0	0.0	0.0	0.0
17	14.0	0.0	0.0	0.0	5.2	0.0	0.0	0.0	1.8	9.7	0.0	0.0
18	0.0	0.0	0.0	0.0	0.0	0.0	0.0	0.0	0.0	10.8	0.0	0.0
19	0.0	4.5	0.0	0.0	0.0	0.0	0.0	25.7	0.0	15.7	0.0	0.0
20	0.0	0.0	0.0	0.0	0.0	0.0	0.0	1.0	0.0	0.0	0.0	0.0
21	0.0	4.3	0.0	0.0	9.8	0.0	0.0	0.0	0.0	0.0	0.0	0.0
22	0.0	0.0	0.0	0.0	1.0	0.0	0.0	0.0	0.0	0.0	0.0	0.0
23	0.0	0.0	0.0	0.0	0.0	0.0	0.0	0.0	0.0	0.0	0.0	0.0
24	0.0	0.0	10.0	2.0	0.0	0.0	0.0	0.0	0.0	0.0	0.0	0.0
25	0.0	0.0	0.0	5.7	0.0	0.0	0.0	0.0	0.0	0.0	0.0	0.0
26	0.0	11.5	0.0	6.5	0.0	0.0	9.0	0.0	0.0	0.0	0.0	0.0
27	0.0	0.0	0.0	0.0	0.0	0.0	0.0	0.0	0.0	0.0	0.0	0.0
28	0.0	0.0	4.5	0.0	0.0	8.0	0.0	0.0	0.0	0.0	0.0	0.0
29	0.0	8.6	0.0	1.0	0.0	0.0	0.0	0.0	0.0	0.0	0.0	0.0
30	0.0		0.0	4.6	0.0	0.0	0.0	0.0	0.0	0.0	0.0	0.0
31	0.0		0.0		0.0		0.0	0.0		0.0		0.0
Σ (811.8)	81.5	64.1	77.7	19.8	85.7	85.7	45.8	42.5	56.9	119.1	133.0	0.0
Min	0.0	0.0	0.0	0.0	0.0	0.0	0.0	0.0	0.0	0.0	0.0	0.0
Max	24.0	15.2	42.6	6.5	20.0	52.5	17.8	25.7	31.5	23.8	48.6	0.0
Days (86 d)	9	11	7	5	12	5	5	4	8	11	9	0

7.15 Novoberde

Precipitation (mm): 2016

Station longitude: 21° 26' 27.73"

Station altitude: 957 m asl

Station latitude: 42° 36' 29.17"

Day	Jan	Feb	Mar	Apr	May	Jun	Jul	Aug	Sep	Oct	Nov	Dec
1	0.0	0.0	0.0	0.0	11.0	4.0	0.0	15.0	0.0	2.0	0.0	0.0
2	0.0	0.0	0.0	0.0	30.0	0.0	0.0	0.0	0.0	5.0	0.0	0.0
3	4.0	0.0	5.0	0.0	18.0	3.0	2.0	0.0	0.0	5.0	2.0	0.0
4	5.0	1.0	2.0	0.0	5.0	1.0	0.0	3.0	0.0	2.0	2.0	0.0
5	10.0	0.0	0.0	0.0	7.0	0.0	0.0	2.0	14.0	1.0	0.0	0.0
6	28.0	0.0	0.0	0.0	2.0	0.0	3.0	8.0	12.0	1.0	9.0	0.0
7	0.0	0.0	35.0	0.0	5.0	0.0	0.0	2.0	5.0	25.0	12.0	0.0
8	0.0	0.0	10.0	0.0	0.0	0.0	0.0	0.0	0.0	0.0	35.0	0.0
9	0.0	0.0	10.0	0.0	0.0	3.0	0.0	0.0	3.0	1.0	21.0	0.0
10	0.0	6.0	22.0	0.0	0.0	2.0	0.0	0.0	0.0	0.0	5.0	0.0
11	0.0	2.0	2.0	0.0	0.0	0.0	0.0	5.0	0.0	22.0	0.0	0.0
12	2.0	0.0	8.0	0.0	4.0	2.0	0.0	0.0	0.0	0.0	19.0	0.0
13	0.0	0.0	9.0	0.0	0.0	12.0	0.0	0.0	0.0	0.0	0.0	0.0
14	0.0	0.0	0.0	0.0	6.0	0.0	0.0	0.0	0.0	0.0	0.0	0.0
15	0.0	0.0	2.0	0.0	2.0	0.0	47.0	0.0	0.0	18.0	0.0	0.0
16	6.0	0.0	0.0	0.0	0.0	0.0	1.0	0.0	0.0	0.0	0.0	0.0
17	7.0	0.0	0.0	0.0	0.0	0.0	0.0	0.0	0.0	0.0	0.0	0.0
18	2.0	18.0	0.0	0.0	0.0	0.0	0.0	7.0	0.0	13.0	0.0	0.0
19	0.0	2.0	0.0	0.0	0.0	0.0	0.0	3.0	2.0	3.0	0.0	0.0
20	0.0	1.0	0.0	0.0	19.0	0.0	0.0	0.0	5.0	0.0	0.0	0.0
21	1.0	0.0	0.0	0.0	15.0	0.0	0.0	0.0	0.0	12.0	0.0	0.0
22	0.0	0.0	0.0	0.0	0.0	0.0	0.0	0.0	0.0	0.0	0.0	0.0
23	0.0	8.0	16.0	14.0	0.0	0.0	0.0	0.0	0.0	2.0	0.0	0.0
24	0.0	0.0	0.0	2.0	0.0	0.0	0.0	0.0	0.0	0.0	0.0	0.0
25	0.0	0.0	0.0	4.0	0.0	0.0	15.0	0.0	0.0	0.0	0.0	0.0
26	0.0	6.0	2.0	0.0	0.0	0.0	1.0	0.0	0.0	0.0	3.0	1.0
27	0.0	0.0	0.0	0.0	0.0	5.0	0.0	0.0	0.0	4.0	0.0	0.0
28	0.0	0.0	0.0	0.0	0.0	5.0	9.0	0.0	0.0	0.0	2.0	2.0
29	0.0	12.0	0.0	8.0	0.0	0.0	0.0	0.0	0.0	0.0	4.0	1.0
30	0.0		0.0	0.0	0.0	1.0	0.0	0.0	0.0	0.0	0.0	0.0
31	0.0		0.0		0.0		0.0	0.0		0.0		0.0
Σ (832.0)	65.0	56.0	123.0	28.0	124.0	38.0	78.0	45.0	41.0	116.0	114.0	4.0
Min	0.0	0.0	0.0	0.0	0.0	0.0	0.0	0.0	0.0	0.0	0.0	0.0
Max	28.0	18.0	35.0	14.0	30.0	12.0	47.0	15.0	14.0	25.0	35.0	2.0
Days (106 d)	9	9	12	4	12	10	7	8	6	15	11	3

7.16 Peja

Precipitation (mm): 2016

Station longitude: 20° 18' 18.30"

Station altitude: 498 m asl

Station latitude: 42° 39' 56.30"

Day	Jan	Feb	Mar	Apr	May	Jun	Jul	Aug	Sep	Oct	Nov	Dec
1	0.0	0.4	21.2	0.0	0.0	0.0	0.0	0.0	0.0	0.0	0.0	0.0
2	0.0	0.0	0.0	0.0	9.1	0.0	0.0	0.0	4.6	0.0	0.0	0.0
3	0.6	0.0	0.0	0.0	38.7	0.0	1.3	0.0	0.0	1.1	0.0	0.0
4	5.7	0.1	4.3	0.0	0.4	2.3	0.3	0.0	0.0	0.0	11.4	0.0
5	0.0	1.9	0.6	0.0	2.1	4.8	0.0	0.0	0.0	4.8	0.0	0.0
6	4.8	0.0	0.2	0.0	0.0	4.1	0.0	0.0	32.0	0.0	1.7	0.0
7	19.7	0.0	33.2	0.0	10.6	7.4	31.0	27.6	36.9	5.1	2.4	0.0
8	0.0	0.0	34.1	0.0	0.4	0.1	0.0	11.6	13.2	5.8	76.0	0.0
9	0.0	0.0	0.0	0.0	0.2	0.0	0.0	0.6	8.1	0.0	42.8	0.0
10	1.6	0.4	7.9	0.9	0.0	0.0	0.0	0.0	4.4	0.0	6.2	0.0
11	1.4	10.5	14.0	6.1	0.3	0.0	0.0	0.0	0.0	0.0	0.3	0.0
12	0.4	6.6	9.8	0.0	0.8	0.0	0.0	0.6	10.7	0.0	35.4	0.0
13	1.2	0.0	12.3	0.0	2.1	0.0	0.0	0.0	0.0	0.0	2.8	0.0
14	0.0	16.8	9.8	0.0	0.8	2.4	0.0	0.0	0.0	0.0	0.0	0.0
15	0.0	0.6	0.0	0.0	1.3	0.9	0.0	0.0	0.0	0.0	0.0	0.0
16	18.7	7.9	0.4	0.0	0.0	0.0	29.8	0.0	0.0	6.2	0.0	0.0
17	1.9	0.0	1.3	0.0	0.6	0.0	0.0	0.0	0.0	3.6	0.0	0.0
18	0.0	0.1	0.0	0.0	0.2	0.0	0.4	0.5	0.0	0.0	0.0	0.0
19	0.0	10.6	0.0	0.0	0.0	0.0	0.0	6.4	0.7	18.1	0.0	0.0
20	0.0	0.2	0.0	0.3	12.4	0.0	0.0	1.2	0.0	0.4	0.0	0.0
21	0.0	7.9	0.2	0.0	35.6	0.0	0.0	0.0	0.6	0.2	0.0	0.0
22	0.0	0.0	0.1	0.0	0.8	0.0	0.0	0.0	0.0	9.8	0.0	0.0
23	0.0	0.0	1.6	0.0	0.0	2.8	1.0	5.9	0.0	0.0	0.0	0.0
24	0.0	4.6	23.1	0.6	0.0	0.0	0.0	0.0	0.0	0.0	0.0	0.0
25	0.0	16.3	0.0	11.9	0.0	0.0	0.0	0.0	0.0	0.0	0.0	0.0
26	0.2	0.0	-	3.2	0.0	0.0	0.0	0.0	0.0	0.2	0.0	0.0
27	0.0	0.0	0.8	0.0	0.0	0.0	2.9	0.0	0.0	0.2	0.3	0.0
28	0.0	0.0	0.9	0.0	0.0	2.8	4.0	0.0	0.0	1.5	0.5	1.9
29	0.0	0.0	0.0	0.0	0.0	0.6	3.8	0.0	0.0	0.0	0.0	0.0
30	0.0		0.0	9.2	0.0	0.0	0.0	0.0	0.0	0.0	0.0	0.0
31	0.0		0.0		0.0		0.0	0.0		0.0		0.0
Σ (972.5)	56.2	84.9	175.8	32.2	116.4	28.2	74.5	54.4	111.2	57.0	179.8	1.9
Min	0.0	0.0	0.0	0.0	0.0	0.0	0.0	0.0	0.0	0.0	0.0	0.0
Max	19.7	16.8	34.1	11.9	38.7	7.4	31.0	27.6	36.9	18.1	76.0	1.9
Days (130 d)	11	15	19	7	17	10	9	8	9	13	11	1

7.17 Peja / Ramun

Precipitation (mm): 2016

Station longitude: 20° 24' 24.96"

Station altitude: 443 m asl

Station latitude: 42° 38' 42.76"

Day	Jan	Feb	Mar	Apr	May	Jun	Jul	Aug	Sep	Oct	Nov	Dec
1	0.0	0.1	14.6	0.0	0.0	0.0	0.0	0.0	0.0	0.0	0.0	0.0
2	0.0	0.0	0.0	0.0	7.5	2.6	0.0	0.0	11.6	0.0	0.0	0.0
3	0.0	0.0	0.3	0.0	21.0	0.0	0.0	1.1	0.0	3.4	0.0	0.0
4	5.0	0.0	2.2	0.0	4.8	1.5	16.0	0.0	0.0	0.3	12.5	0.0
5	0.0	1.8	0.0	0.0	2.6	4.2	0.0	0.0	0.0	3.3	0.0	0.0
6	8.2	0.0	0.5	0.0	0.1	4.1	3.1	0.0	32.8	0.0	0.8	0.0
7	12.9	0.0	7.0	1.1	0.2	1.6	0.0	0.0	17.7	0.2	5.0	0.0
8	0.0	0.0	50.2	0.0	0.3	0.8	4.1	18.2	14.0	12.0	48.2	0.0
9	0.0	0.0	0.0	0.0	0.1	0.0	0.0	25.7	0.8	0.2	32.3	0.0
10	0.6	0.2	7.3	0.6	0.0	0.0	0.0	2.8	9.6	0.6	7.1	0.0
11	1.6	10.6	15.7	0.0	0.0	0.0	0.0	0.0	1.2	13.1	0.0	0.0
12	0.5	7.2	7.4	0.0	0.1	0.2	0.0	0.0	0.6	26.2	14.1	0.0
13	2.5	0.8	18.4	0.0	2.9	40.1	0.0	0.4	6.2	13.3	18.6	0.0
14	0.0	10.1	12.5	0.0	0.0	5.3	0.0	0.0	0.0	0.0	0.0	0.0
15	0.3	15.2	0.0	0.0	8.4	0.0	0.0	0.0	0.0	0.0	0.0	0.0
16	14.7	4.0	0.3	0.0	10.5	0.0	0.0	0.0	0.7	6.5	0.0	0.0
17	8.4	0.0	0.1	0.0	0.0	0.0	16.1	0.0	0.4	13.4	0.0	0.0
18	0.0	1.0	0.0	0.0	0.0	0.0	4.3	0.0	0.0	0.0	0.0	0.0
19	0.0	9.3	0.0	0.0	0.0	0.0	0.0	0.0	0.7	16.6	0.0	0.0
20	0.0	0.0	0.0	7.9	12.0	0.0	0.0	0.0	0.0	0.0	0.0	0.0
21	0.0	4.2	0.0	0.0	39.1	0.0	0.0	1.5	0.0	0.6	0.0	0.0
22	0.0	0.0	0.0	0.0	0.9	0.0	0.0	0.0	0.0	10.8	0.0	0.0
23	0.0	0.0	2.6	0.0	0.0	0.0	0.0	0.0	0.0	0.0	0.0	0.0
24	0.0	1.2	0.0	2.7	0.0	0.0	0.0	9.8	0.0	0.3	0.0	0.0
25	0.0	0.3	19.4	7.1	0.0	0.0	0.0	0.0	0.0	0.0	0.0	0.0
26	0.1	1.0	0.0	7.7	0.0	0.0	0.0	0.0	0.0	0.2	0.0	0.0
27	0.0	15.6	0.4	0.0	0.0	13.1	0.0	0.0	0.0	0.0	0.6	3.5
28	0.0	0.0	0.2	0.0	0.0	0.2	0.3	0.0	0.0	0.7	0.1	1.5
29	0.0	0.0	0.0	0.7	0.0	0.0	2.1	0.0	0.0	0.0	0.2	0.5
30	0.0		0.0	0.4	0.0	0.0	0.8	0.0	0.0	0.0	0.0	0.0
31	0.0		0.0		0.0		0.0	0.0		0.0		0.0
Σ (978.2)	54.8	82.6	159.1	28.2	110.5	73.7	46.8	59.5	96.3	121.7	139.5	5.5
Min	0.0	0.0	0.0	0.0	0.0	0.0	0.0	0.0	0.0	0.0	0.0	0.0
Max	14.7	15.6	50.2	7.9	39.1	40.1	16.1	25.7	32.8	26.2	48.2	3.5
Days (137 d)	11	16	17	8	15	11	8	7	12	18	11	3

7.18 Pristina

Precipitation (mm): 2016

Station longitude: 21° 8' 13.49"

Station altitude: 573 m asl

Station latitude: 42° 38' 56.36"

Day	Jan	Feb	Mar	Apr	May	Jun	Jul	Aug	Sep	Oct	Nov	Dec
1	0.0	0.1	6.5	0.0	0.0	0.0	0.0	0.0	0.0	0.0	0.0	0.0
2	0.0	0.0	0.0	0.0	15.8	0.9	0.0	71.0	0.5	0.0	0.0	0.0
3	5.7	0.0	0.0	0.0	11.8	0.0	28.0	2.0	3.5	6.6	0.0	0.0
4	9.3	0.0	2.8	0.0	18.4	3.8	0.0	0.0	0.0	4.3	6.7	0.0
5	2.2	0.8	0.0	0.0	2.1	0.0	0.0	0.0	0.0	3.3	0.0	0.0
6	19.9	0.0	0.0	0.0	3.8	0.0	0.0	0.0	19.9	0.1	0.0	0.0
7	26.2	0.0	0.0	0.0	0.0	6.6	6.3	5.0	8.1	0.4	5.9	0.0
8	0.6	0.0	31.9	0.0	1.8	0.0	0.0	24.0	4.0	16.8	26.0	0.0
9	0.0	0.0	0.0	0.0	1.0	0.0	0.0	6.0	0.7	0.0	65.7	0.0
10	0.0	0.0	7.4	0.2	0.0	0.3	0.0	0.0	2.8	0.2	7.3	0.0
11	0.5	3.2	30.5	0.0	0.2	0.0	0.0	0.0	0.0	4.3	1.4	0.0
12	0.0	7.1	1.0	0.0	0.7	0.1	0.0	0.0	0.0	20.3	1.8	0.0
13	0.4	0.5	6.8	0.0	3.3	24.3	0.0	0.0	0.0	4.2	0.0	0.0
14	0.2	10.9	4.6	0.0	0.0	2.7	1.5	0.0	0.0	0.0	0.0	0.0
15	1.0	0.6	0.1	0.0	2.2	0.9	0.0	0.0	0.0	0.0	0.0	0.0
16	7.6	0.0	0.0	0.0	7.4	0.0	24.8	0.0	0.0	0.0	0.0	0.0
17	18.0	0.0	0.0	0.0	2.5	0.0	2.6	0.0	0.0	14.3	0.0	0.0
18	1.8	0.2	0.0	0.0	0.1	0.0	0.0	0.0	0.0	0.1	0.0	0.0
19	0.0	3.0	0.0	0.0	0.0	0.0	0.0	0.8	1.4	15.5	0.0	0.0
20	0.0	0.0	0.0	0.8	0.0	0.1	0.0	1.8	0.0	2.0	0.0	0.0
21	0.0	1.1	0.0	0.0	22.2	0.0	0.0	0.0	0.0	0.1	0.0	0.0
22	0.0	2.2	0.1	0.0	4.3	0.0	0.0	0.0	0.0	7.1	0.0	0.0
23	0.0	0.0	0.1	0.0	0.0	0.0	0.0	2.4	0.0	0.0	0.0	0.0
24	0.0	3.5	8.8	8.1	0.0	0.0	0.0	0.5	0.0	0.0	0.0	0.0
25	0.0	0.0	0.3	6.3	0.0	0.4	0.0	1.7	0.0	0.0	0.0	0.0
26	0.0	1.6	0.0	4.9	2.4	0.0	26.5	0.0	0.0	0.0	0.0	0.0
27	0.4	3.3	0.6	0.0	0.0	0.9	0.1	0.0	0.0	0.3	1.4	0.0
28	0.0	0.0	0.0	0.0	0.0	5.5	0.0	0.0	0.0	0.2	0.0	0.0
29	0.0	0.0	0.0	1.8	0.0	0.0	17.1	0.0	0.0	0.0	1.5	2.3
30	0.0		0.0	2.2	0.0	0.0	0.0	0.0	0.0	0.0	2.7	0.0
31	0.0		0.0		0.0		0.0	0.0		0.0		0.0
Σ (890.0)	93.8	38.1	101.5	24.3	100.0	46.5	106.9	115.2	40.9	100.1	120.4	2.3
Min	0.0	0.0	0.0	0.0	0.0	0.0	0.0	0.0	0.0	0.0	0.0	0.0
Max	26.2	10.9	31.9	8.1	22.2	24.3	28.0	71.0	19.9	20.3	65.7	2.3
Days (133 d)	14	14	14	7	17	12	8	10	8	18	10	1

7.19 Prizren / Gorge of Prizren

Precipitation (mm): 2016

Station longitude: 20° 46' 21.82"

Station altitude: 504 m asl

Station latitude: 42° 11' 40.30"

Day	Jan	Feb	Mar	Apr	May	Jun	Jul	Aug	Sep	Oct	Nov	Dec
1	0.0	0.0	6.2	0.0	0.0	0.0	0.0	0.0	0.0	0.0	0.0	0.0
2	0.0	0.0	0.0	0.0	0.2	0.1	0.0	0.0	0.0	0.0	0.0	0.0
3	0.1	0.0	0.0	0.0	0.2	0.0	0.0	0.0	0.0	1.8	0.2	0.0
4	1.0	0.0	2.5	0.0	0.1	0.0	0.0	0.0	0.0	0.5	1.6	0.0
5	4.9	6.5	0.0	0.0	0.2	0.9	0.0	0.0	0.0	6.9	0.0	0.0
6	18.0	0.0	0.0	0.0	0.0	0.4	0.0	0.0	19.6	0.7	0.0	0.0
7	3.0	0.0	0.0	0.0	0.0	0.0	1.8	24.0	2.6	2.3	9.3	0.0
8	6.5	0.0	38.2	0.0	0.0	0.0	0.0	27.0	5.7	31.8	9.4	0.0
9	0.2	0.0	0.0	3.7	0.0	0.8	0.0	4.8	0.1	0.1	37.0	0.0
10	0.3	0.0	3.6	0.0	0.0	0.7	0.0	0.0	0.3	4.7	4.7	0.0
11	0.1	19.5	1.6	1.9	0.0	0.0	0.0	0.0	0.2	29.0	4.2	0.0
12	0.2	11.0	1.1	0.0	0.0	0.0	0.0	19.0	0.1	22.0	2.0	0.0
13	0.5	6.7	2.7	0.0	0.6	14.0	0.0	0.0	0.0	0.0	21.7	0.0
14	0.0	13.9	17.2	0.0	0.0	7.9	0.0	0.0	0.0	0.0	0.0	0.0
15	0.0	0.1	0.0	0.0	0.0	0.0	0.0	0.0	0.0	0.0	0.0	0.0
16	12.5	0.7	0.2	0.0	0.2	0.0	1.2	0.0	0.0	14.6	0.0	0.0
17	1.5	0.0	0.0	0.0	0.8	0.0	9.8	0.0	0.0	12.0	0.0	0.0
18	0.0	0.0	0.0	0.0	0.0	0.0	0.0	0.0	0.0	0.0	0.0	0.0
19	0.0	3.3	0.0	0.0	0.0	0.0	0.0	0.0	0.7	9.8	0.0	0.0
20	0.0	0.0	0.0	0.0	0.0	0.0	0.0	0.0	0.0	3.7	0.0	0.0
21	0.0	21.8	0.0	0.0	0.1	0.0	0.0	0.0	0.4	2.0	0.0	0.0
22	0.0	0.0	0.0	0.0	0.3	0.0	0.0	0.0	1.3	7.2	0.0	0.0
23	0.0	0.0	0.2	0.0	0.0	0.0	0.0	2.4	0.0	0.5	0.0	0.0
24	0.0	1.2	7.6	4.8	0.0	0.0	0.0	0.0	0.0	0.0	0.0	0.0
25	0.0	0.0	0.0	15.8	0.0	0.0	2.3	0.7	0.0	0.0	0.0	0.0
26	0.1	0.0	0.0	19.0	0.0	0.0	0.0	0.0	0.0	0.0	0.0	0.0
27	3.0	2.5	0.0	0.0	0.0	1.4	0.0	0.0	0.0	2.5	0.0	0.2
28	0.0	0.0	2.0	0.0	0.0	0.6	2.5	0.0	0.0	0.0	0.8	6.7
29	0.0	0.0	0.0	0.0	0.0	0.2	3.6	0.0	0.0	0.0	0.0	0.0
30	0.0		0.0	0.1	0.0	0.0	0.0	0.0	0.0	0.0	6.2	0.0
31	0.0		0.0		0.0		0.0	0.0		0.0		0.0
Σ (683.4)	51.9	87.2	83.1	45.3	2.7	27.0	21.2	77.9	31.0	152.1	97.1	6.9
Min	0.0	0.0	0.0	0.0	0.0	0.0	0.0	0.0	0.0	0.0	0.0	0.0
Max	18.0	21.8	38.2	19.0	0.8	14.0	9.8	27.0	19.6	31.8	37.0	6.7
Days (116 d)	15	11	12	6	9	10	6	6	10	18	11	2

7.20 Podujeva / Zakut

Precipitation (mm): 2016

Station longitude: 21° 8' 58.45"

Station altitude: 677 m asl

Station latitude: 42° 58' 55.61"

Day	Jan	Feb	Mar	Apr	May	Jun	Jul	Aug	Sep	Oct	Nov	Dec
1	0.0	0.0	0.0	0.0	21.1	4.2	0.0	18.5	0.0	0.0	0.0	0.0
2	2.0	0.0	0.0	0.0	22.5	2.5	0.5	0.8	0.0	0.0	0.0	0.0
3	0.8	6.5	0.6	0.0	6.3	3.6	0.7	0.0	0.0	0.8	0.0	0.0
4	2.8	1.0	2.5	0.0	6.5	5.2	0.0	0.0	0.0	8.2	3.9	0.0
5	2.5	0.0	0.0	0.0	0.0	1.0	0.0	0.0	0.0	0.0	0.0	0.0
6	10.1	0.0	0.0	0.0	4.8	2.0	8.0	3.9	31.5	0.0	0.0	0.0
7	0.0	0.0	21.0	0.0	1.5	0.0	0.0	33.5	5.5	0.8	8.6	0.0
8	0.0	0.0	0.0	0.0	0.5	0.0	0.0	10.0	4.9	9.2	54.6	0.0
9	0.6	0.0	2.0	0.0	2.1	2.2	0.0	0.0	0.5	0.7	46.5	0.0
10	0.0	6.9	16.0	0.0	0.5	6.0	0.0	0.0	1.8	9.5	8.9	0.0
11	0.0	0.1	0.0	0.0	0.0	0.0	0.0	0.0	1.2	13.7	1.2	0.0
12	0.0	0.0	6.2	0.0	0.3	4.8	0.0	5.2	0.3	17.3	0.5	0.0
13	0.0	26.6	15.6	0.0	0.0	13.2	0.0	0.0	0.0	7.5	0.0	0.0
14	0.0	1.6	11.2	0.0	0.6	22.0	0.0	0.0	0.0	0.0	0.0	0.2
15	8.7	0.0	0.0	0.0	3.2	0.0	0.0	0.0	0.0	3.3	0.0	0.0
16	12.5	0.0	0.0	0.0	1.7	0.0	20.1	0.0	0.0	1.5	0.0	0.0
17	0.2	0.0	0.0	0.0	0.0	0.0	0.0	0.9	0.0	0.0	0.0	0.0
18	0.0	0.0	0.0	0.0	0.0	0.0	0.0	0.5	4.6	0.0	0.0	0.0
19	0.0	0.4	0.0	2.1	0.0	0.0	0.0	22.0	1.2	22.7	0.0	0.0
20	1.0	1.8	0.0	0.0	2.8	1.0	0.0	2.0	0.0	1.3	0.0	0.0
21	0.1	0.0	2.3	0.0	0.5	0.0	0.0	0.0	0.0	12.2	0.0	0.0
22	1.0	4.2	2.8	0.0	0.0	0.0	0.0	0.0	0.0	0.0	0.0	0.0
23	2.0	0.0	0.2	1.4	0.0	0.0	0.0	2.5	0.0	0.0	0.0	0.0
24	2.0	2.6	0.0	6.0	0.0	0.0	0.0	0.0	0.0	0.0	0.0	0.0
25	2.0	6.8	0.0	0.6	0.0	0.0	30.1	0.0	0.0	0.0	0.0	0.0
26	2.0	0.4	0.0	0.0	0.0	0.0	2.8	0.0	0.0	0.0	0.0	0.0
27	2.0	0.0	0.0	0.0	0.0	7.0	0.0	0.0	0.0	0.0	0.0	0.0
28	0.0	0.0	0.0	0.0	0.0	0.7	5.7	0.0	0.0	0.0	0.0	1.2
29	0.0	0.0	0.4	5.6	0.0	0.0	0.0	0.0	0.0	0.0	0.0	1.5
30	0.0		0.0	0.0	0.0	0.0	0.0	0.0	0.0	0.0	0.0	0.0
31	0.0		0.0		0.0		0.0	0.0		0.0		0.0
Σ (813.0)	52.3	58.9	80.8	15.7	74.9	75.4	67.9	99.8	51.5	108.7	124.2	2.9
Min	0.0	0.0	0.0	0.0	0.0	0.0	0.0	0.0	0.0	0.0	0.0	0.0
Max	12.5	26.6	21.0	6.0	22.5	22.0	30.1	33.5	31.5	22.7	54.6	1.5
Days (126 d)	17	12	12	5	15	14	7	11	9	14	7	3

7.21 Prizren - Automatic

Precipitation (mm): 2016

Station longitude: 20° 44' 8.41"

Station altitude: 402 m asl

Station latitude: 42° 14' 51.04"

Day	Jan	Feb	Mar	Apr	May	Jun	Jul	Aug	Sep	Oct	Nov	Dec
1	-	0.0	0.1	0.0	14.3	0.7	0.0	0.0	0.0	0.0	0.0	0.0
2	-	0.0	0.0	0.0	1.9	0.0	0.0	0.0	0.0	9.9	0.0	0.0
3	-	0.0	3.5	0.0	14.6	0.0	0.0	0.0	0.0	0.1	13.8	0.0
4	0.6	3.9	0.0	0.0	9.5	0.0	0.0	0.0	0.0	2.4	1.4	0.0
5	0.3	0.0	0.0	0.0	7.5	0.0	0.0	0.0	11.6	0.1	0.0	0.0
6	6.5	0.0	0.0	0.0	0.1	3.6	23.7	6.7	21.4	0.0	0.0	0.0
7	7.0	0.0	35.0	0.0	0.1	0.1	0.0	17.5	1.6	23.9	7.9	0.0
8	2.9	0.0	0.0	2.7	0.0	0.0	0.0	16.6	1.4	1.7	22.5	0.0
9	1.4	0.0	0.0	1.5	0.0	3.0	0.0	0.0	0.4	2.4	24.2	0.0
10	0.9	6.6	12.4	0.0	0.0	0.0	0.0	0.0	0.7	14.7	3.2	0.0
11	0.6	12.6	0.9	0.0	0.0	0.0	0.0	0.0	0.1	17.7	1.6	0.0
12	0.5	2.3	0.0	0.0	1.8	3.4	0.0	0.0	1.8	9.3	15.1	0.0
13	0.3	8.9	0.0	0.0	0.1	13.7	0.0	0.0	0.0	0.0	0.0	0.0
14	0.3	3.9	0.3	0.0	2.9	0.0	0.0	0.0	0.0	0.0	0.0	0.0
15	0.3	0.8	0.0	0.0	0.1	0.0	3.4	0.0	0.0	0.0	0.0	0.0
16	0.3	0.0	0.0	0.0	18.3	0.0	5.9	0.0	0.0	13.5	0.0	0.0
17	0.3	0.0	0.0	0.0	0.0	0.0	10.0	0.0	0.4	0.1	0.0	0.0
18	0.2	2.9	0.0	0.0	0.0	0.0	0.0	0.0	1.0	3.7	0.0	0.0
19	0.2	1.0	0.0	0.0	0.0	0.0	0.0	0.0	3.1	11.5	0.0	0.0
20	0.2	17.3	0.0	1.4	6.4	0.0	0.0	0.0	8.3	0.1	0.1	0.0
21	0.1	0.0	0.0	0.0	5.0	0.0	0.0	0.0	1.0	3.0	0.1	0.0
22	0.1	0.0	0.6	0.0	0.1	0.0	0.0	8.5	0.0	7.8	0.2	0.0
23	0.1	0.0	3.9	3.9	0.0	0.0	0.0	0.1	0.0	0.0	0.2	0.0
24	0.1	0.4	12.0	6.4	0.1	0.0	0.0	0.1	0.0	0.0	0.0	0.0
25	0.1	0.1	0.0	16.5	0.3	0.0	9.0	1.8	0.0	0.0	0.0	0.0
26	0.1	3.3	0.0	0.5	0.0	0.8	0.0	0.0	0.0	0.6	0.2	0.0
27	0.1	0.2	2.0	0.0	0.0	0.1	0.0	0.0	0.0	0.0	0.1	4.5
28	11.5	0.0	0.0	0.0	0.0	3.9	14.6	0.0	0.1	0.0	0.0	0.0
29	0.0	9.2	0.0	2.6	0.0	0.0	0.1	0.0	0.0	0.0	0.2	0.0
30	0.0		0.0	0.5	0.0	0.0	0.0	0.0	0.0	0.0	0.9	0.0
31	0.0		0.0		0.0		0.0	0.0		0.0		0.0
Σ (720.8)	35.2	73.6	71.3	36.4	83.3	29.6	67.1	51.6	53.3	122.8	91.8	4.8
Min	0.0	0.0	0.0	0.0	0.0	0.0	0.0	0.0	0.0	0.0	0.0	0.0
Max	11.5	17.3	35.0	16.5	18.3	13.7	23.7	17.5	21.4	23.9	24.2	4.5
Days (152 d)	25	15	10	9	17	9	7	8	14	20	17	1

7.22 Suhareka

Precipitation (mm): 2016

Station longitude: 20° 49' 39.13"

Station altitude: 386 m asl

Station latitude: 42° 21' 12.01"

Day	Jan	Feb	Mar	Apr	May	Jun	Jul	Aug	Sep	Oct	Nov	Dec
1	0.0	0.0	0.0	0.0	21.5	0.0	0.0	0.0	2.0	0.0	0.0	0.0
2	0.0	0.0	6.5	0.0	0.0	0.0	0.0	0.0	0.0	9.1	0.0	0.0
3	0.0	0.8	0.0	0.0	14.1	0.0	6.6	0.0	0.0	0.0	9.5	0.0
4	0.0	4.4	0.0	0.0	11.5	0.0	0.0	0.0	25.0	2.2	0.0	0.0
5	46.0	0.0	0.0	0.0	1.0	0.0	0.0	0.0	7.0	0.0	0.0	0.0
6	39.0	0.0	0.0	0.0	0.0	21.2	7.4	28.0	2.3	0.0	3.5	0.0
7	0.0	0.0	36.0	0.0	0.0	0.0	0.0	37.0	1.0	0.0	16.5	0.0
8	0.0	0.0	3.0	0.0	0.0	0.0	0.0	0.0	0.0	26.0	42.5	0.0
9	0.0	0.0	20.0	2.2	0.0	0.0	0.0	0.0	0.0	0.0	0.0	0.0
10	0.0	6.3	0.0	0.0	0.0	0.5	0.0	0.0	0.0	0.0	11.5	0.0
11	0.0	8.1	0.0	0.0	0.0	0.0	0.0	0.0	0.0	11.0	0.0	0.0
12	0.0	0.0	2.4	0.0	1.4	22.5	0.0	0.0	3.0	33.0	24.5	0.0
13	0.0	19.0	0.0	0.0	0.0	6.0	0.0	0.0	0.0	4.0	0.0	0.0
14	0.0	0.0	0.0	0.0	16.8	0.0	0.0	0.0	0.0	0.0	0.0	0.0
15	0.0	1.2	0.0	0.0	0.0	0.0	0.0	0.0	0.0	0.0	0.0	0.0
16	0.0	0.0	0.0	0.0	3.9	0.0	0.0	0.0	0.0	19.3	0.0	0.0
17	0.0	0.0	0.0	0.0	0.0	0.0	29.7	0.0	0.0	0.0	0.0	0.0
18	0.0	0.4	0.0	0.0	0.0	0.0	0.0	0.0	3.1	12.7	0.0	0.0
19	0.0	0.0	0.0	0.0	0.0	0.0	0.0	0.0	0.0	4.5	0.0	0.0
20	0.0	12.8	0.0	0.0	7.5	0.0	0.0	0.0	0.0	0.0	0.0	0.0
21	0.0	0.0	0.0	0.0	5.8	0.0	0.0	0.0	0.0	0.0	0.0	0.0
22	0.0	0.0	0.5	0.0	0.0	0.0	0.0	1.9	0.0	10.2	0.0	0.0
23	0.0	3.5	6.1	12.6	0.0	0.0	0.0	0.0	0.0	0.0	0.0	0.0
24	0.0	0.0	0.0	0.0	0.0	0.0	0.0	0.0	0.0	0.0	2.4	0.0
25	0.0	0.0	0.0	12.3	0.0	0.0	0.0	0.0	0.0	0.0	0.0	0.0
26	0.0	3.5	0.0	0.0	0.0	0.0	0.0	0.0	0.0	0.0	0.0	0.0
27	0.0	0.0	3.7	0.0	0.0	1.3	0.4	0.0	0.0	0.0	0.0	0.0
28	0.0	0.0	0.0	0.0	0.0	0.0	25.0	0.0	0.0	0.0	0.0	0.0
29	0.0	12.2	0.0	1.9	0.0	0.0	0.0	0.0	0.0	0.0	0.0	0.0
30	0.0		0.0	5.0	0.0	0.0	0.0	0.0	0.0	0.0	0.0	0.0
31	0.0		0.0		0.0		0.0	0.0		0.0		0.0
Σ (826.2)	85.0	72.2	78.2	34.0	83.5	51.5	69.1	66.9	43.4	132.0	110.4	0.0
Min	0.0	0.0	0.0	0.0	0.0	0.0	0.0	0.0	0.0	0.0	0.0	0.0
Max	46.0	19.0	36.0	12.6	21.5	22.5	29.7	37.0	25.0	33.0	42.5	0.0
Days (72 d)	2	11	8	5	9	5	5	3	7	10	7	0

7.23 Suhareka / Budakov

Precipitation (mm): 2016

Station longitude: 20° 55' 8.25"

Station altitude: 802 m asl

Station latitude: 42° 21' 20.70"

Day	Jan	Feb	Mar	Apr	May	Jun	Jul	Aug	Sep	Oct	Nov	Dec
1	1.8	0.0	10.5	0.0	0.3	0.0	0.0	0.0	0.0	0.0	0.0	0.0
2	0.0	0.0	0.0	0.0	19.0	1.4	0.0	2.0	3.5	0.0	0.0	0.0
3	2.3	0.0	0.0	0.0	22.3	0.3	0.0	0.0	0.0	8.9	0.0	0.0
4	17.2	0.5	6.0	0.0	13.4	0.0	0.0	0.0	0.0	0.5	16.5	0.0
5	0.0	0.0	0.0	0.0	6.3	0.0	0.0	0.0	0.0	1.0	0.0	0.0
6	42.0	4.8	0.0	0.0	0.0	4.4	0.0	0.0	18.4	0.1	0.0	0.0
7	35.0	0.4	0.0	0.0	5.3	20.4	9.0	36.8	10.8	1.4	0.5	0.0
8	2.5	0.0	30.2	0.0	0.4	0.0	0.0	25.6	2.5	24.5	16.4	0.0
9	0.0	0.0	0.0	1.1	0.0	0.0	0.0	0.0	1.5	1.5	46.4	0.0
10	0.0	0.0	6.2	1.3	0.0	10.0	0.0	0.0	0.0	0.0	4.3	0.0
11	1.9	4.5	27.0	0.0	0.0	10.1	0.0	0.0	0.0	7.9	5.6	0.0
12	0.0	7.1	6.7	0.0	0.0	0.0	0.0	0.0	0.0	29.3	0.5	0.0
13	0.5	3.7	3.8	0.0	5.4	0.0	0.0	0.0	0.5	1.4	22.4	0.0
14	0.0	12.3	9.6	1.0	0.3	0.0	0.0	0.0	0.0	0.0	0.0	0.0
15	0.0	0.0	0.0	0.1	10.0	0.0	0.0	0.0	0.0	0.0	0.0	0.0
16	0.0	0.0	0.0	0.0	12.5	0.0	11.1	0.0	0.0	9.7	0.0	0.0
17	24.2	0.0	0.0	0.0	0.6	0.0	11.0	0.0	0.0	1.3	0.0	0.0
18	1.9	0.0	0.0	0.0	0.0	0.0	0.0	0.0	0.0	0.0	0.0	0.0
19	0.0	0.4	0.0	0.0	5.4	0.0	0.0	0.0	2.5	10.8	0.0	0.0
20	0.0	0.0	0.0	0.0	0.3	0.1	0.0	0.0	0.0	8.5	0.0	0.0
21	0.0	10.1	0.0	0.0	21.0	0.5	0.0	0.0	0.0	0.0	0.0	0.0
22	0.0	0.0	0.0	0.0	7.5	0.0	0.0	0.0	0.0	8.9	0.0	0.0
23	0.0	0.0	0.7	0.0	0.0	0.0	0.0	2.7	0.0	0.0	0.0	0.0
24	0.0	2.8	6.5	3.9	0.0	0.0	0.0	0.4	0.0	0.0	0.0	0.0
25	0.0	0.0	0.4	8.0	0.0	0.0	0.0	0.0	0.0	0.4	0.0	0.0
26	0.0	0.0	0.0	8.8	0.8	0.0	10.1	0.0	0.0	0.0	0.0	0.0
27	0.0	5.4	3.4	0.0	0.0	0.0	0.1	0.0	0.0	0.3	0.9	0.0
28	0.0	0.0	0.3	0.0	0.0	12.5	39.7	0.0	0.0	0.9	0.0	0.0
29	0.0	10.5	0.0	0.5	0.0	0.0	0.0	0.0	0.0	0.0	2.0	0.0
30	0.0		0.0	3.7	0.0	0.0	0.0	0.0	0.0	0.0	1.1	0.0
31	0.0		0.0		0.0		0.0	0.0		0.0		0.0
Σ (944.0)	129.3	62.5	111.3	28.4	130.8	59.7	81.0	67.5	39.7	117.3	116.6	0.0
Min	0.0	0.0	0.0	0.0	0.0	0.0	0.0	0.0	0.0	0.0	0.0	0.0
Max	42.0	12.3	30.2	8.8	22.3	20.4	39.7	36.8	18.4	29.3	46.4	0.0
Days (117 d)	10	12	13	9	17	9	6	5	7	18	11	0

8 Soil temperature data 2015

8.1 Ferizaj

Soil temperature (°C): 2015

Station longitude: 21° 8' 13.31"

Station altitude: 578 m asl

Station latitude: 42° 22' 32.45"

Day	Jan		Feb		Mar		Apr		May		Jun	
	2 cm	100 cm	2 cm	100 cm	2 cm	100 cm	2 cm	100 cm	2 cm	100 cm	2 cm	100 cm
1	0.1	7.8	3.5	6.4	5.3	5.6	7.0	6.6	13.2	9.6	16.1	13.0
2	0.1	7.8	2.9	6.4	6.9	5.8	6.7	6.6	13.1	9.6	19.4	13.2
3	0.6	7.6	2.5	6.4	5.6	6.0	5.8	6.6	13.6	10.0	19.6	13.4
4	0.3	7.6	2.6	6.4	5.3	6.0	5.8	6.6	16.1	10.0	20.1	13.4
5	0.2	7.6	4.8	6.4	4.3	6.0	5.4	6.6	18.5	10.2	19.2	13.4
6	0.1	7.6	4.7	6.4	2.5	6.0	3.6	6.6	19.1	10.2	17.1	13.6
7	0.1	7.5	1.8	6.4	2.2	6.0	4.2	6.6	18.3	10.4	16.6	13.6
8	0.1	7.4	1.5	6.4	2.2	6.0	4.8	6.6	16.9	10.6	19.1	13.8
9	0.1	7.2	0.3	6.2	2.9	6.0	5.8	6.6	15.4	10.8	18.9	14.0
10	0.8	7.2	0.3	6.2	2.8	6.0	7.0	6.8	15.1	10.8	19.3	14.0
11	2.0	7.2	0.1	6.4	3.2	6.0	8.8	7.2	12.0	11.0	19.8	14.4
12	0.1	7.2	0.1	6.4	2.8	6.0	10.1	7.2	13.7	11.4	20.2	14.5
13	0.1	7.0	0.7	6.4	3.4	6.2	11.9	7.4	14.8	11.6	20.9	14.5
14	0.0	7.0	0.9	6.4	4.2	6.2	11.1	7.4	15.9	11.6	21.3	14.5
15	0.1	7.0	0.3	6.4	4.3	6.2	10.6	7.6	15.9	11.6	22.1	14.5
16	0.1	7.0	0.3	6.0	4.6	6.2	11.9	7.8	18.1	11.8	21.3	14.5
17	0.2	7.0	0.2	5.8	5.3	6.2	11.5	7.8	18.4	12.0	19.6	14.6
18	0.2	6.8	0.2	5.8	5.8	6.2	11.8	7.8	19.3	12.0	15.8	14.6
19	1.7	6.6	0.3	5.8	3.9	6.2	9.3	8.0	18.6	12.0	17.6	14.6
20	2.5	6.6	0.1	5.4	3.2	6.4	10.1	8.2	19.7	12.2	15.1	14.6
21	4.4	6.4	0.4	5.4	4.1	6.4	11.2	8.2	18.1	12.5	16.7	14.8
22	4.0	6.4	2.3	5.4	4.5	6.4	10.5	8.2	14.2	12.5	15.6	15.2
23	4.7	6.4	3.9	5.5	5.9	7.0	10.9	8.2	18.0	12.6	17.1	15.5
24	4.5	6.4	4.0	5.5	7.0	6.5	10.4	8.8	16.8	12.6	16.4	15.6
25	2.6	6.2	4.8	5.5	6.8	6.5	12.0	8.8	16.6	12.6	16.1	15.6
26	1.8	6.2	5.3	5.6	8.1	6.5	12.6	9.0	15.8	12.8	17.3	15.6
27	1.4	6.2	6.0	5.6	8.1	6.5	12.7	9.2	13.1	12.8	17.8	15.6
28	1.6	6.2	5.2	5.6	5.6	6.6	12.8	9.3	13.8	12.8	17.9	15.6
29	3.5	6.2			5.9	6.6	10.4	9.4	14.4	13.0	18.4	15.6
30	3.8	6.2			6.0	6.6	11.4	9.4	14.9	13.0	17.9	15.6
31	3.5	6.4			7.8	6.6			15.6	13.0		
Avg	1.4	6.9	2.1	6.0	4.8	6.2	9.3	7.7	16.0	11.6	18.3	14.5
Min	0.0	6.2	0.1	5.4	2.2	5.6	3.6	6.6	12.0	9.6	15.1	13.0
Max	4.7	7.8	6.0	6.4	8.1	7.0	12.8	9.4	19.7	13.0	22.1	15.6
Std	1.6	0.5	2.0	0.4	1.7	0.3	2.8	1.0	2.2	1.1	1.9	0.8

Day	Jul		Aug		Sep		Oct		Nov		Dec	
	2 cm	100 cm	2 cm	100 cm	2 cm	100 cm	2 cm	100 cm	2 cm	100 cm	2 cm	100 cm
1	19.4	15.6	23.4	18.0	22.8	18.6	14.4	17.5	8.2	14.2	6.0	10.8
2	20.8	15.6	25.0	18.2	21.9	18.6	13.4	17.4	7.5	14.0	5.5	10.6
3	22.0	15.6	22.4	18.4	22.4	18.6	14.2	17.4	5.9	13.5	5.2	10.4
4	22.6	15.8	21.6	18.4	22.5	18.6	16.3	17.4	6.6	13.5	5.2	10.4
5	20.0	15.8	22.3	18.4	22.8	18.8	15.8	17.4	5.5	13.5	5.3	10.4
6	20.5	15.8	22.1	18.4	20.2	18.6	15.7	17.2	5.9	13.5	5.0	10.4
7	22.8	15.8	22.3	18.4	18.6	18.6	15.2	17.0	5.6	13.4	4.8	10.4
8	24.4	15.8	21.9	18.5	18.4	18.4	14.4	16.8	7.0	13.4	5.2	10.4
9	23.1	16.0	21.5	18.5	17.3	18.4	14.7	16.5	7.8	13.4	5.4	10.4
10	19.7	16.0	20.7	18.5	16.9	18.4	13.6	16.5	9.3	13.4	6.3	10.2
11	21.0	16.0	22.2	18.6	18.4	18.4	15.4	16.4	9.1	13.4	6.3	10.2
12	21.8	16.0	22.1	18.6	18.4	18.2	13.6	16.3	9.8	13.4	6.3	9.6
13	22.2	16.8	22.6	18.6	18.1	18.4	13.6	16.3	7.8	13.4	5.8	9.6
14	22.1	17.0	22.3	18.6	18.4	18.2	13.1	16.2	6.3	13.2	3.9	9.6
15	23.2	17.0	22.1	18.6	19.6	18.2	13.8	16.2	5.2	13.2	3.1	9.4
16	24.4	17.2	22.1	18.6	20.9	18.2	13.8	16.2	7.5	13.0	4.5	9.4
17	24.4	17.2	21.8	18.6	21.9	18.2	14.5	16.2	7.2	12.6	4.5	9.4
18	24.3	17.2	19.6	18.6	21.6	18.2	14.3	16.0	7.2	12.0	4.7	9.4
19	24.8	17.2	19.9	18.6	21.2	18.2	14.9	16.0	9.2	11.5	7.2	9.0
20	25.8	17.4	20.5	18.6	19.9	18.2	12.6	16.0	8.3	11.5	6.3	8.8
21	23.9	17.4	20.1	18.6	16.5	18.2	12.4	16.0	7.9	11.5	5.0	8.6
22	24.1	17.4	19.1	18.6	17.0	18.0	11.1	16.0	7.9	11.5	4.5	8.4
23	23.9	17.6	19.3	18.6	18.8	18.0	9.8	15.5	7.1	11.4	4.5	8.0
24	23.5	17.6	20.1	18.6	18.0	18.0	11.7	15.2	5.7	11.4	4.5	8.0
25	21.8	17.6	20.4	18.6	16.9	18.0	8.3	15.0	6.4	11.4	3.8	8.0
26	23.0	17.6	20.8	18.6	17.1	18.0	8.4	14.8	6.0	11.2	4.2	8.0
27	23.6	17.6	21.1	18.6	15.4	18.0	9.0	14.6	5.6	11.0	4.0	8.0
28	23.3	17.6	22.7	18.6	14.4	18.0	8.8	14.4	4.9	10.8	2.7	7.8
29	23.9	17.8	22.9	18.6	13.9	17.5	8.9	14.2	4.7	10.8	3.7	7.6
30	24.1	17.8	22.9	18.6	14.3	17.5	9.1	14.2	3.4	10.8	2.6	7.6
31	22.2	18.0	23.1	18.6			8.8	14.2			0.7	7.6
Avg	22.8	16.8	21.6	18.5	18.8	18.2	12.7	16.0	6.9	12.5	4.7	9.2
Min	19.4	15.6	19.1	18.0	13.9	17.5	8.3	14.2	3.4	10.8	0.7	7.6
Max	25.8	18.0	25.0	18.6	22.8	18.8	16.3	17.5	9.8	14.2	7.2	10.8
Std	1.6	0.8	1.3	0.1	2.6	0.3	2.5	1.0	1.5	1.1	1.3	1.1

8.2 Pristina

Soil temperature (°C): 2015
Station longitude: 21° 8' 13.49"

Station altitude: 573 m asl
Station latitude: 42° 38' 56.36"

Day	Jan						Feb					
	2 cm	5 cm	10 cm	20 cm	30 cm	100 cm	2 cm	5 cm	10 cm	20 cm	30 cm	100 cm
1	-	-	-	-	-	-	-	-	-	-	-	-
2	-	-	-	-	-	-	-	-	-	-	-	-
3	4.5	4.3	4.1	4.2	4.7	7.3	-	-	-	-	-	7.3
4	-	-	-	-	-	-	-	-	-	-	-	7.2
5	-	-	-	-	-	-	-	-	-	-	-	7.1
6	-	-	-	-	-	7.4	-	-	-	-	-	7.1
7	-	-	-	-	-	-	-	-	-	-	-	7.1
8	-	-	-	-	-	7.5	-	-	-	-	-	-
9	-	-	-	-	-	7.6	-	-	-	-	-	-
10	-	-	-	-	-	7.7	-	-	-	-	-	7.1
11	-	-	-	-	-	-	-	-	-	-	-	7.1
12	-	-	-	-	-	-	-	-	-	-	-	7.2
13	-	-	-	-	-	7.7	-	-	-	-	-	7.3
14	-	-	-	-	-	7.7	-	-	-	-	-	7.4
15	-	-	-	-	-	7.8	-	-	-	-	-	-
16	-	-	-	-	-	7.8	-	-	-	-	-	-
17	-	-	-	-	-	7.8	-	-	-	-	-	7.8
18	-	-	-	-	-	-	-	-	-	-	-	7.8
19	-	-	-	-	-	-	-	-	-	-	-	7.8
20	-	-	-	-	-	7.8	-	-	-	-	-	7.9
21	-	-	-	-	-	7.8	-	-	-	-	-	7.9
22	-	-	-	-	-	7.0	-	-	-	-	-	-
23	-	-	-	-	-	7.8	-	-	-	-	-	-
24	-	-	-	-	-	7.9	-	-	-	-	-	8.2
25	-	-	-	-	-	-	-	-	-	-	-	8.4
26	-	-	-	-	-	-	-	-	-	-	-	8.4
27	-	-	-	-	-	7.9	-	-	-	-	-	8.4
28	-	-	-	-	-	7.9	-	-	-	-	-	8.4
29	-	-	-	-	-	7.9	-	-	-	-	-	-
30	-	-	-	-	-	7.7	-	-	-	-	-	-
31	-	-	-	-	-	7.5	-	-	-	-	-	-
Avg	4.5	4.3	4.1	4.2	4.7	7.7	-	-	-	-	-	7.6
Min	4.5	4.3	4.1	4.2	4.7	7.0	-	-	-	-	-	7.1
Max	4.5	4.3	4.1	4.2	4.7	7.9	-	-	-	-	-	8.4
Std	-	-	-	-	-	0.2	-	-	-	-	-	0.5

Day	Mar						Apr					
	2 cm	5 cm	10 cm	20 cm	30 cm	100 cm	2 cm	5 cm	10 cm	20 cm	30 cm	100 cm
1	-	-	-	-	-	-	-	-	-	-	-	-
2	-	-	-	-	-	-	-	-	-	-	-	-
3	-	-	-	-	-	8.5	-	-	-	-	-	-
4	-	-	-	-	-	8.5	-	-	-	-	-	-
5	-	-	-	-	-	8.5	-	-	-	-	-	-
6	-	-	-	-	-	8.5	-	-	-	-	-	-
7	-	-	-	-	-	8.5	-	-	-	-	-	-
8	-	-	-	-	-	8.6	-	-	-	-	-	-
9	-	-	-	-	-	-	-	-	-	-	-	-
10	-	-	-	-	-	-	-	-	-	-	-	-
11	-	-	-	-	-	-	-	-	-	-	-	-
12	-	-	-	-	-	-	-	-	-	-	-	-
13	-	-	-	-	-	-	-	-	-	-	-	-
14	-	-	-	-	-	-	-	-	-	-	-	-
15	-	-	-	-	-	-	-	-	-	-	-	-
16	-	-	-	-	-	-	-	-	-	-	-	-
17	-	-	-	-	-	-	-	-	-	-	-	-
18	-	-	-	-	-	-	-	-	-	-	-	-
19	-	-	-	-	-	-	-	-	-	-	-	-
20	-	-	-	-	-	-	-	-	-	-	-	-
21	-	-	-	-	-	-	-	-	-	-	-	-
22	-	-	-	-	-	-	-	-	-	-	-	-
23	-	-	-	-	-	-	-	-	-	-	-	-
24	-	-	-	-	-	-	-	-	-	-	-	-
25	-	-	-	-	-	-	-	-	-	-	-	-
26	-	-	-	-	-	-	-	-	-	-	-	-
27	-	-	-	-	-	-	-	-	-	-	-	-
28	-	-	-	-	-	-	-	-	-	-	-	-
29	-	-	-	-	-	-	-	-	-	-	-	-
30	-	-	-	-	-	-	-	-	-	-	-	-
31	-	-	-	-	-	-	-	-	-	-	-	-
Avg	-	-	-	-	-	8.5	-	-	-	-	-	-
Min	-	-	-	-	-	8.5	-	-	-	-	-	-
Max	-	-	-	-	-	8.6	-	-	-	-	-	-
Std	-	-	-	-	-	0.0	-	-	-	-	-	-

Day	May						Jun					
	2 cm	5 cm	10 cm	20 cm	30 cm	100 cm	2 cm	5 cm	10 cm	20 cm	30 cm	100 cm
1	-	-	-	-	-	-	-	-	-	-	-	-
2	-	-	-	-	-	-	-	-	-	-	-	-
3	-	-	-	-	-	-	-	-	-	-	-	-
4	-	-	-	-	-	-	-	-	-	-	-	15.0
5	-	-	-	-	-	-	-	-	-	-	-	16.5
6	-	-	-	-	-	-	-	-	-	-	-	-
7	-	-	-	-	-	-	-	-	-	-	-	-
8	-	-	-	-	-	-	-	-	-	-	-	15.0
9	-	-	-	-	-	-	-	-	-	-	-	15.7
10	-	-	-	-	-	-	-	-	-	-	-	14.7
11	-	-	-	-	-	-	-	-	-	-	-	15.8
12	-	-	-	-	-	-	-	-	-	-	-	15.9
13	-	-	-	-	-	-	-	-	-	-	-	-
14	-	-	-	-	-	-	-	-	-	-	-	-
15	-	-	-	-	-	-	-	-	-	-	-	16.6
16	-	-	-	-	-	-	-	-	-	-	-	16.4
17	-	-	-	-	-	-	-	-	-	-	-	16.6
18	-	-	-	-	-	-	-	-	-	-	-	16.7
19	-	-	-	-	-	-	-	-	-	-	-	16.8
20	-	-	-	-	-	-	-	-	-	-	-	-
21	-	-	-	-	-	-	-	-	-	-	-	-
22	-	-	-	-	-	-	19.0	18.9	19.7	17.3	18.8	16.7
23	-	-	-	-	-	-	23.1	22.5	22.5	18.8	19.4	16.7
24	-	-	-	-	-	-	21.8	21.6	22.1	19.5	20.3	16.6
25	-	-	-	-	-	-	20.9	21.2	21.7	19.3	20.1	16.6
26	-	-	-	-	-	-	16.6	17.0	17.7	17.0	18.8	16.6
27	-	-	-	-	-	-	19.3	18.8	19.3	16.8	18.1	16.6
28	-	-	-	-	-	-	20.3	19.8	19.9	17.6	18.8	16.6
29	-	-	-	-	-	-	21.4	21.4	21.2	18.4	19.2	16.6
30	-	-	-	-	-	-	20.4	20.8	21.0	18.4	19.4	16.5
31	-	-	-	-	-	-	-	-	-	-	-	-
Avg	-	-	-	-	-	-	20.3	20.2	20.6	18.1	19.2	16.2
Min	-	-	-	-	-	-	16.6	17.0	17.7	16.8	18.1	14.7
Max	-	-	-	-	-	-	23.1	22.5	22.5	19.5	20.3	16.8
Std	-	-	-	-	-	-	1.9	1.7	1.5	1.0	0.7	0.6

Day	Jul						Aug					
	2 cm	5 cm	10 cm	20 cm	30 cm	100 cm	2 cm	5 cm	10 cm	20 cm	30 cm	100 cm
1	19.0	20.1	20.7	18.3	19.4	16.5	-	-	-	-	-	-
2	24.4	23.7	23.4	19.6	20.1	16.5	33.7	31.9	30.6	25.9	26.5	20.8
3	25.8	24.9	24.6	21.0	21.2	16.6	25.4	25.6	26.1	24.8	26.4	20.8
4	24.0	23.7	23.9	21.1	21.5	16.6	24.8	24.8	25.1	23.3	24.4	21.4
5	27.5	25.8	20.6	21.8	22.0	16.7	25.3	25.3	25.7	23.6	24.7	21.2
6	31.3	28.7	27.6	22.7	22.6	16.8	31.5	26.8	27.3	24.5	25.4	21.1
7	28.1	27.4	27.4	23.4	23.9	16.9	28.3	27.7	27.9	25.1	25.6	21.1
8	30.6	28.4	26.9	23.8	23.9	17.2	27.1	27.4	27.9	25.3	25.8	21.2
9	28.8	27.0	26.9	23.8	24.1	17.4	-	-	-	-	-	-
10	22.6	23.3	23.5	22.0	23.0	17.4	28.1	27.6	28.1	25.1	25.7	21.4
11	25.4	24.9	24.8	21.7	22.4	17.6	28.0	27.7	27.8	25.1	25.9	21.5
12	27.7	26.4	26.1	22.5	23.0	17.7	29.2	27.3	27.0	24.6	25.5	21.6
13	29.0	27.1	26.8	23.3	23.6	17.7	29.5	28.4	28.2	25.0	25.6	21.6
14	28.1	24.9	24.4	23.6	24.0	17.7	29.6	28.2	28.1	25.1	25.8	21.8
15	29.6	27.8	26.9	23.4	23.9	18.0	29.1	28.1	28.0	25.1	25.9	21.8
16	36.3	32.3	29.4	24.0	24.3	18.2	27.9	27.3	27.3	24.9	25.8	21.9
17	-	-	-	-	-	-	23.4	24.5	25.3	23.7	25.1	21.4
18	31.4	29.9	29.3	25.3	25.5	18.8	24.4	25.1	25.4	22.9	24.4	21.2
19	31.1	33.0	30.0	25.5	25.8	18.5	25.1	27.9	25.8	23.1	24.3	21.0
20	33.7	33.2	29.6	25.6	26.0	18.8	21.7	22.7	23.9	22.6	24.1	21.0
21	33.2	33.4	30.1	25.9	26.3	18.9	21.3	19.4	22.9	21.2	22.6	21.0
22	33.1	31.5	30.4	26.1	26.4	19.0	21.6	21.9	24.0	21.0	22.6	20.8
23	33.0	30.9	30.3	26.3	26.8	19.4	20.7	22.9	23.3	21.4	22.4	20.8
24	32.5	30.7	30.1	26.2	26.7	19.4	24.9	24.6	24.9	21.7	22.9	20.7
25	29.2	28.6	28.9	25.5	26.4	19.5	25.5	24.7	24.8	21.9	23.3	20.6
26	27.9	27.6	27.6	24.6	26.0	19.7	27.5	26.3	28.6	22.9	23.8	20.5
27	26.5	29.3	28.7	24.8	25.8	19.8	27.6	26.9	26.7	23.4	24.2	20.5
28	31.3	30.4	29.7	25.4	26.2	19.8	27.2	26.8	26.7	23.5	24.4	20.5
29	32.5	30.8	30.0	25.8	26.5	20.0	27.6	26.9	26.6	23.8	24.6	20.5
30	33.4	31.6	30.8	26.3	27.0	20.1	26.9	26.7	26.6	23.6	24.6	20.6
31	23.9	27.3	28.0	25.2	26.4	20.4	26.6	26.9	26.8	23.5	24.6	20.6
Avg	29.0	28.2	27.2	23.8	24.3	18.3	26.5	26.2	26.5	23.7	24.7	21.1
Min	19.0	20.1	20.6	18.3	19.4	16.5	20.7	19.4	22.9	21.0	22.4	20.5
Max	36.3	33.4	30.8	26.3	27.0	20.4	33.7	31.9	30.6	25.9	26.5	21.9
Std	3.9	3.3	2.9	2.1	2.1	1.3	3.0	2.4	1.8	1.4	1.2	0.4

Day	Sep						Oct					
	2 cm	5 cm	10 cm	20 cm	30 cm	100 cm	2 cm	5 cm	10 cm	20 cm	30 cm	100 cm
1	27.9	27.7	27.2	23.8	24.8	20.7	15.4	15.6	14.7	14.3	16.5	18.7
2	29.5	28.2	27.3	23.9	24.9	20.7	15.9	15.8	15.1	14.7	16.8	18.5
3	29.3	28.4	27.7	24.2	25.2	20.8	16.4	16.4	15.3	14.7	16.9	18.3
4	27.9	27.6	27.2	24.1	25.1	20.8	18.4	18.3	16.9	15.7	17.5	18.3
5	27.4	26.4	26.6	23.6	24.9	20.8	18.2	18.0	16.9	16.0	17.9	18.0
6	24.7	25.2	25.7	23.3	24.8	20.8	17.6	17.7	16.8	16.0	17.9	18.0
7	23.4	23.8	24.3	22.2	24.0	21.0	15.9	16.1	15.4	15.5	17.8	17.9
8	22.3	22.7	23.4	21.5	23.3	20.9	14.9	15.4	14.6	14.8	19.6	17.8
9	22.9	22.9	23.0	20.8	22.7	20.8	15.9	15.9	14.8	14.7	16.6	17.8
10	17.8	18.3	19.5	18.6	21.9	20.7	13.4	14.1	13.6	14.1	16.3	17.7
11	18.6	18.8	20.1	18.4	21.0	20.6	15.1	15.2	14.0	14.0	15.9	17.6
12	20.1	20.5	21.2	19.1	21.0	20.5	12.5	13.2	12.8	13.8	15.8	17.5
13	20.2	20.5	21.3	19.1	21.0	20.4	13.9	13.9	13.1	13.6	15.3	17.4
14	21.6	21.6	22.1	19.6	21.2	20.3	15.1	14.9	13.7	13.7	15.4	17.3
15	23.1	22.8	23.1	20.3	21.7	20.1	15.4	15.4	14.2	14.3	15.9	17.1
16	24.4	23.8	24.1	20.9	22.3	20.1	15.4	15.5	14.4	14.5	16.1	17.0
17	25.8	24.7	25.0	21.7	22.9	20.0	15.3	15.3	14.4	14.6	16.0	16.9
18	25.8	24.9	25.3	22.1	23.3	20.0	15.4	15.3	14.1	14.3	15.8	16.9
19	25.2	24.5	25.0	22.2	23.4	20.0	16.9	16.5	14.9	14.6	16.0	16.8
20	21.9	21.4	22.4	21.3	23.1	20.1	12.4	13.3	13.1	14.4	16.1	16.7
21	14.7	15.7	17.2	17.7	20.9	20.1	11.6	11.9	11.5	12.8	14.8	16.7
22	18.3	18.3	17.2	17.3	19.6	20.1	8.0	8.9	9.0	11.2	12.5	16.7
23	21.2	20.5	18.8	17.7	19.8	20.0	7.9	8.6	8.3	10.0	12.3	16.5
24	-	-	-	-	-	-	8.6	9.2	8.8	9.9	11.9	16.3
25	16.9	17.5	17.1	17.4	19.8	19.2	8.1	8.4	7.8	9.3	11.4	16.0
26	17.9	17.9	18.2	16.8	19.2	19.6	9.4	9.4	8.7	9.6	11.4	15.7
27	15.3	15.8	15.4	16.0	18.5	19.5	9.4	9.4	8.7	9.7	11.5	15.4
28	13.8	14.4	15.4	14.9	17.6	19.3	9.8	10.1	9.1	9.8	11.4	15.2
29	12.7	13.2	12.9	13.8	16.8	19.2	10.5	10.4	9.4	10.1	11.6	15.0
30	15.2	14.5	13.5	13.7	16.3	18.9	9.6	9.7	8.9	9.8	11.5	14.8
31							9.1	9.2	8.6	9.7	11.4	14.7
Avg	21.6	21.5	21.6	19.9	21.7	20.2	13.3	13.4	12.6	13.0	15.0	16.9
Min	12.7	13.2	12.9	13.7	16.3	18.9	7.9	8.4	7.8	9.3	11.4	14.7
Max	29.5	28.4	27.7	24.2	25.2	21.0	18.4	18.3	16.9	16.0	19.6	18.7
Std	4.8	4.4	4.4	3.1	2.5	0.6	3.3	3.2	3.0	2.3	2.5	1.1

Day	Nov						Dec					
	2 cm	5 cm	10 cm	20 cm	30 cm	100 cm	2 cm	5 cm	10 cm	20 cm	30 cm	100 cm
1	8.0	8.5	8.1	9.2	11.0	14.5	4.4	4.5	3.6	4.4	6.1	11.3
2	6.7	7.3	6.8	8.3	10.3	14.4	6.0	5.4	4.3	4.9	6.3	11.2
3	7.0	7.3	6.5	8.1	9.9	14.4	5.4	5.6	4.5	5.3	6.8	10.8
4	6.9	7.3	6.7	7.8	9.7	14.0	2.9	3.9	3.5	4.6	6.4	10.8
5	6.3	6.7	5.7	7.5	9.4	13.8	4.0	4.0	3.1	4.2	6.0	10.4
6	6.0	6.5	5.6	7.2	8.6	13.6	4.4	4.6	3.8	4.6	6.3	10.5
7	4.1	4.6	4.0	6.1	8.1	13.4	4.2	4.3	3.5	5.0	6.4	10.4
8	9.2	8.4	6.7	7.3	9.0	13.4	1.6	3.2	2.7	4.3	7.3	10.2
9	10.4	10.2	8.5	8.8	10.0	13.1	2.5	2.8	2.5	4.3	5.7	10.2
10	11.3	11.3	9.7	9.6	10.7	12.9	2.6	3.1	2.8	3.8	6.0	10.1
11	10.9	10.7	9.4	9.9	11.2	12.9	2.8	3.1	2.5	4.2	5.6	10.0
12	10.7	10.5	9.3	9.9	11.4	12.8	1.5	2.5	2.9	3.9	5.7	10.2
13	9.7	9.9	8.9	9.6	11.1	12.9	2.3	3.1	4.1	4.2	4.5	10.5
14	10.1	9.9	8.7	9.3	10.8	12.9	0.1	0.4	0.2	2.0	4.1	9.7
15	7.7	7.8	7.2	7.4	10.4	12.8	0.4	0.2	0.1	3.2	3.8	9.5
16	8.0	8.4	7.3	8.3	9.9	12.7	-0.3	0.1	-0.1	1.4	3.4	9.2
17	7.9	8.5	7.3	8.5	10.0	12.7	1.1	1.3	0.6	1.6	3.5	9.0
18	8.2	8.5	7.3	8.1	9.6	12.6	0.9	1.2	1.0	1.8	3.5	8.9
19	7.6	7.9	7.0	8.0	9.6	12.6	2.4	2.5	1.6	2.1	3.8	8.7
20	8.5	8.3	7.1	7.8	9.5	12.4	4.0	3.8	2.9	3.0	4.3	8.6
21	11.4	10.6	8.7	8.9	10.2	12.4	3.9	3.7	3.0	3.4	4.8	8.5
22	8.8	9.4	8.1	9.3	10.6	12.3	3.5	3.5	2.7	3.7	5.7	8.1
23	7.5	8.4	7.5	8.4	9.9	12.3	3.5	3.3	2.6	3.1	4.8	8.4
24	3.6	4.4	4.2	5.2	6.9	12.4	3.3	3.0	2.4	3.1	4.7	8.4
25	5.3	6.0	5.0	6.2	8.6	12.2	3.1	2.9	2.5	3.0	4.4	8.8
26	4.1	4.8	4.7	6.7	8.1	12.2	2.4	2.5	2.5	3.3	4.3	8.5
27	2.3	3.5	2.9	5.6	7.8	12.0	2.6	2.8	2.4	2.7	4.2	8.4
28	4.6	4.8	3.4	4.3	6.5	11.8	2.3	2.4	1.8	2.5	4.3	8.2
29	3.0	3.5	4.1	5.6	7.2	11.7	2.3	2.0	1.1	2.2	4.1	8.0
30	2.8	3.0	2.5	4.1	6.2	11.5	2.4	2.5	1.9	2.5	4.1	8.0
31							-	-	-	-	-	7.9
Avg	7.3	7.6	6.6	7.7	9.4	12.9	2.7	2.9	2.4	3.4	5.0	9.4
Min	2.3	3.0	2.5	4.1	6.2	11.5	-0.3	0.1	-0.1	1.4	3.4	7.9
Max	11.4	11.3	9.7	9.9	11.4	14.5	6.0	5.6	4.5	5.3	7.3	11.3
Std	2.6	2.4	2.0	1.6	1.4	0.8	1.5	1.4	1.2	1.1	1.1	1.1

9 Soil temperature data 2016

9.1 Ferizaj

Soil temperature (°C): 2016

Station altitude: 578 m asl

Station longitude: 21° 8' 13.31"

Station latitude: 42° 22' 32.45"

Day	Jan		Feb		Mar		Apr		May		Jun	
	2 cm	100 cm	2 cm	100 cm	2 cm	100 cm	2 cm	100 cm	2 cm	100 cm	2 cm	100 cm
1	0.5	7.4	3.1	6.3	6.7	7.8	10.2	8.8	11.2	12.0	16.4	12.6
2	0.6	7.4	3.3	6.0	6.7	7.8	10.4	8.8	12.4	12.0	17.4	12.6
3	0.3	7.4	4.3	6.0	6.3	7.8	10.2	8.8	10.8	12.0	16.9	13.0
4	0.1	7.2	3.3	6.0	5.9	7.8	10.9	8.8	9.3	12.0	17.3	13.4
5	0.7	7.2	2.3	6.0	5.8	7.8	10.9	8.8	11.9	12.0	18.1	13.4
6	1.0	7.2	0.9	6.0	7.4	8.0	11.4	9.0	12.9	12.0	17.0	13.4
7	1.6	7.0	2.2	5.8	6.0	8.0	12.2	9.0	13.0	12.0	17.6	13.5
8	1.9	7.0	2.3	5.8	5.6	8.0	11.6	9.2	12.4	12.0	17.3	13.5
9	2.9	7.0	3.3	6.2	6.8	8.0	11.1	9.4	12.9	12.0	18.1	13.6
10	3.6	6.8	4.2	6.2	6.8	8.0	10.2	9.6	14.4	12.0	18.1	13.8
11	4.2	6.6	4.0	6.2	6.4	8.0	10.6	9.6	14.2	12.0	18.7	13.8
12	4.5	6.6	3.9	6.2	7.1	8.0	10.1	9.6	14.3	12.0	17.3	13.8
13	4.3	6.6	4.4	6.2	6.2	8.0	11.8	9.8	14.2	12.0	17.6	14.0
14	3.1	6.6	6.0	6.4	5.8	8.0	12.7	10.0	13.4	12.0	18.6	14.0
15	3.4	6.5	8.4	6.4	5.3	8.0	11.4	10.4	13.9	12.0	18.6	14.4
16	3.3	6.5	8.6	6.4	5.3	8.0	11.6	10.6	12.3	12.0	21.0	14.4
17	1.9	6.5	8.7	6.0	5.6	8.0	12.4	10.8	12.7	12.0	21.4	14.4
18	1.7	6.5	8.1	6.0	4.9	8.0	13.9	11.0	12.6	12.0	21.6	14.5
19	1.3	6.5	8.2	6.0	5.3	8.0	13.3	11.0	14.2	12.0	20.9	14.5
20	0.2	6.5	1.9	6.0	5.5	8.0	11.0	11.2	14.4	12.0	21.7	14.6
21	0.2	6.5	5.8	6.0	6.7	8.0	9.8	11.4	13.9	12.0	22.8	14.6
22	0.2	6.5	6.3	6.0	8.3	8.0	11.9	11.4	14.4	12.0	23.0	14.6
23	-0.2	6.5	7.5	6.0	8.3	8.0	11.1	11.4	15.0	12.0	22.7	14.6
24	0.2	6.5	7.0	6.4	5.6	8.0	9.9	10.8	13.9	12.2	22.6	14.6
25	0.2	6.5	6.5	7.0	5.3	8.0	6.3	11.0	14.4	12.2	21.8	14.8
26	0.2	6.5	6.7	7.4	5.5	8.0	6.8	11.6	14.1	12.2	21.7	15.0
27	0.2	6.5	6.3	7.5	4.8	8.0	9.6	12.0	14.7	12.4	20.6	15.4
28	0.3	6.5	6.7	7.6	6.4	8.2	11.2	12.0	15.6	12.4	22.2	15.8
29	0.3	6.5	6.9	7.6	6.7	8.2	11.1	12.0	15.7	12.6	21.1	16.4
30	0.3	6.5			7.3	8.8	11.4	12.0	16.8	12.6	22.8	16.4
31	0.8	6.5			8.2	8.8			17.1	12.6		
Avg	1.4	6.7	5.2	6.3	6.3	8.0	10.9	10.3	13.6	12.1	19.8	14.2
Min	-0.2	6.5	0.9	5.8	4.8	7.8	6.3	8.8	9.3	12.0	16.4	12.6
Max	4.5	7.4	8.7	7.6	8.3	8.8	13.9	12.0	17.1	12.6	23.0	16.4
Std	1.5	0.3	2.3	0.5	0.9	0.2	1.5	1.1	1.6	0.2	2.3	0.9

Day	Jul		Aug		Sep		Oct		Nov		Dec	
	2 cm	100 cm	2 cm	100 cm	2 cm	100 cm	2 cm	100 cm	2 cm	100 cm	2 cm	100 cm
1	23.0	16.6	22.4	18.0	19.6	17.8	12.5	16.0	7.2	14.0	2.8	10.8
2	22.3	16.6	21.9	18.0	19.9	17.8	14.1	16.0	7.9	14.0	3.6	10.6
3	22.9	16.6	21.2	18.0	18.5	17.8	14.1	15.8	8.0	13.6	2.5	10.4
4	22.6	16.6	22.0	18.2	19.6	17.8	13.1	15.8	8.2	13.4	1.6	10.4
5	22.0	16.6	23.3	18.4	18.5	17.8	11.6	15.6	8.9	13.2	1.4	10.4
6	22.8	16.6	22.2	18.4	16.6	17.8	11.2	15.6	10.2	12.8	1.7	10.4
7	21.7	16.6	21.1	18.4	16.8	17.6	10.8	15.6	10.6	12.8	1.4	10.2
8	21.3	16.8	20.7	18.4	17.3	17.5	10.4	15.6	10.7	12.5	1.0	10.2
9	23.4	17.0	21.2	18.4	17.3	17.5	11.3	15.8	9.8	12.5	1.0	10.0
10	23.0	17.0	21.6	18.4	17.7	17.5	10.7	15.5	8.6	12.5	1.2	10.0
11	23.8	17.0	20.6	18.4	18.3	17.5	11.6	15.5	9.1	12.5	1.4	10.0
12	21.8	17.4	19.7	18.4	19.3	17.5	11.2	15.3	8.4	12.5	2.1	10.0
13	24.3	17.4	19.1	18.4	19.4	17.5	10.6	15.2	7.5	12.5	0.7	9.8
14	24.4	17.4	19.6	18.4	19.4	17.5	12.3	15.2	5.8	12.4	0.1	9.6
15	22.8	17.6	19.8	18.4	19.6	17.5	12.1	14.8	3.6	12.4	0.7	9.6
16	19.5	17.8	20.6	18.4	18.4	17.5	12.6	14.6	4.7	12.2	0.3	9.6
17	19.7	17.8	21.4	18.4	18.4	17.5	12.3	14.5	6.8	12.2	0.2	9.6
18	20.1	17.8	21.1	18.4	18.6	17.4	12.2	14.4	6.8	12.4	0.6	9.4
19	21.0	17.5	20.8	18.2	18.2	17.4	12.1	14.4	6.7	12.4	0.7	9.0
20	20.9	17.5	21.4	18.2	17.6	17.0	12.7	14.2	5.8	12.2	0.8	8.8
21	21.8	17.6	22.3	18.2	17.2	16.8	12.7	14.2	5.7	12.0	0.1	8.0
22	22.5	17.6	21.3	18.2	15.8	16.8	12.4	14.2	5.0	12.0	0.2	7.6
23	23.6	17.6	20.0	18.2	13.9	16.6	12.1	14.2	5.4	12.0	0.2	7.2
24	23.5	17.6	20.1	18.2	13.9	16.5	12.1	14.0	5.3	11.8	-0.3	7.0
25	23.3	17.6	20.4	18.0	13.8	16.4	12.1	14.2	4.3	11.8	0.8	7.0
26	23.2	17.6	20.5	18.0	13.8	16.4	12.4	14.2	6.0	11.8	3.3	2.0
27	23.5	17.8	20.3	18.0	13.6	16.2	12.1	14.2	7.7	11.6	0.6	6.8
28	23.7	17.8	19.8	18.0	13.6	16.2	11.2	14.2	4.4	11.4	0.0	6.8
29	23.4	18.0	19.4	18.0	13.9	16.2	9.8	14.2	3.5	11.2	-0.4	6.8
30	23.6	18.0	20.1	18.0	14.3	16.2	9.8	14.0	3.1	11.0	-0.5	6.6
31	23.6	18.0	19.9	18.0			8.2	14.0			-0.6	6.5
Avg	22.5	17.3	20.8	18.2	17.1	17.2	11.7	14.9	6.9	12.4	0.9	8.7
Min	19.5	16.6	19.1	18.0	13.6	16.2	8.2	14.0	3.1	11.0	-0.6	2.0
Max	24.4	18.0	23.3	18.4	19.9	17.8	14.1	16.0	10.7	14.0	3.6	10.8
Std	1.3	0.5	1.0	0.2	2.2	0.6	1.2	0.7	2.1	0.7	1.1	1.9

9.2 Pristina

Soil temperature (°C): 2016
Station longitude: 21° 8' 13.49"

Station altitude: 573 m asl
Station latitude: 42° 38' 56.36"

Day	Jan						Feb					
	2 cm	5 cm	10 cm	20 cm	30 cm	100 cm	2 cm	5 cm	10 cm	20 cm	30 cm	100 cm
1	-	-	-	-	-	-	6.0	5.0	3.7	2.1	2.8	5.3
2	-0.1	-0.6	-1.2	0.4	1.4	7.7	3.1	4.8	3.6	2.5	3.1	5.7
3	0.0	-0.2	-0.8	0.4	2.4	7.6	6.7	5.6	4.5	2.9	3.8	5.8
4	-0.1	-0.2	-0.4	0.6	2.3	7.5	4.2	4.6	4.8	4.4	5.6	5.8
5	0.1	0.3	0.1	0.9	2.3	7.4	2.2	2.7	3.4	3.5	4.9	6.0
6	0.2	0.4	0.2	1.1	2.2	7.0	3.8	3.3	2.5	2.9	3.7	6.4
7	0.3	0.7	-0.1	0.5	2.2	7.2	4.5	3.4	2.8	3.1	4.3	6.8
8	1.7	0.8	0.1	0.7	1.5	6.2	4.0	3.3	2.8	2.2	3.9	6.4
9	1.3	1.6	0.3	0.8	2.5	6.6	5.3	5.8	6.0	4.3	5.3	6.7
10	1.3	1.5	0.6	0.8	2.5	7.0	7.5	6.8	6.0	4.5	5.5	6.4
11	7.1	6.2	4.7	4.1	4.2	6.5	3.6	4.3	4.4	4.2	4.6	6.6
12	6.5	6.3	5.0	4.7	5.5	6.2	7.5	6.8	6.0	4.5	5.5	6.4
13	4.3	4.3	3.9	4.0	5.1	6.7	5.1	5.2	5.3	4.5	5.8	6.7
14	3.7	3.6	3.0	3.4	4.7	6.8	9.1	8.4	7.3	5.0	6.0	6.8
15	4.9	4.6	3.6	3.5	4.8	7.0	10.9	8.7	7.9	5.4	6.9	6.7
16	1.5	2.0	2.0	3.0	4.6	7.2	7.3	7.5	7.2	5.8	7.0	7.0
17	1.1	1.4	1.2	2.2	3.8	7.2	11.2	9.9	7.9	6.0	7.5	7.3
18	0.7	1.1	1.0	2.1	3.5	7.2	9.4	8.3	6.9	5.5	6.7	7.4
19	-0.5	0.1	-0.1	1.3	2.9	7.0	10.3	8.6	7.2	5.7	6.7	7.4
20	-3.9	-1.3	-0.9	0.8	2.5	7.0	10.1	8.4	7.2	5.4	6.2	7.5
21	-4.5	-2.9	-2.6	-0.1	1.8	6.8	6.7	6.3	5.5	5.7	5.4	7.6
22	-4.9	-3.0	-2.6	-0.6	0.7	6.4	8.8	8.5	7.9	6.2	7.4	8.1
23	-5.2	-3.8	-2.4	0.9	2.2	6.2	10.9	10.6	9.8	7.5	8.3	8.1
24	-4.5	-3.2	-1.9	0.4	1.8	6.5	6.7	7.4	7.9	7.7	8.5	8.2
25	-1.9	-1.6	-1.8	-1.2	0.4	6.4	8.6	8.3	8.2	6.9	8.1	8.2
26	-0.0	-0.2	-0.7	-1.1	0.5	6.2	7.1	7.5	7.7	6.9	8.4	8.3
27	0.6	0.1	-0.5	-0.9	0.6	5.7	8.2	8.2	8.0	6.9	8.1	8.4
28	1.4	0.4	-0.3	-0.8	0.5	5.9	8.0	7.8	7.6	6.7	8.0	8.5
29	2.7	1.4	0.1	-0.6	1.2	6.4	11.5	10.1	8.8	7.2	8.1	8.5
30	3.1	2.6	1.9	0.4	1.7	5.7						
31	4.7	4.0	2.9	1.5	2.5	5.7						
Avg	0.7	0.9	0.5	1.1	2.5	6.7	7.2	6.8	6.2	5.0	6.1	7.1
Min	-5.2	-3.8	-2.6	-1.2	0.4	5.7	2.2	2.7	2.5	2.1	2.8	5.3
Max	7.1	6.3	5.0	4.7	5.5	7.7	11.5	10.6	9.8	7.7	8.5	8.5
Std	3.2	2.6	2.1	1.6	1.5	0.6	2.7	2.2	2.0	1.6	1.7	0.9

Day	Mar						Apr					
	2 cm	5 cm	10 cm	20 cm	30 cm	100 cm	2 cm	5 cm	10 cm	20 cm	30 cm	100 cm
1	9.9	8.9	7.5	7.3	6.9	8.6	13.9	12.4	11.2	9.6	9.7	8.9
2	10.4	7.4	6.4	5.1	6.5	8.6	14.5	12.5	10.9	9.4	8.4	8.4
3	7.8	7.4	6.3	5.7	7.0	8.7	14.6	12.4	11.2	10.3	9.1	8.7
4	6.4	5.7	5.2	5.2	6.8	8.7	15.9	13.4	12.1	10.7	10.6	9.5
5	7.8	7.0	6.3	5.7	6.3	7.5	18.3	17.4	16.7	13.7	14.0	9.7
6	10.8	9.2	7.8	6.3	6.7	8.2	16.3	18.4	17.7	14.6	14.7	10.2
7	4.8	5.8	6.6	7.0	8.6	8.8	19.4	18.3	17.6	14.9	15.2	10.3
8	7.1	7.5	7.6	6.4	7.8	8.8	17.6	17.1	16.9	14.9	15.4	10.6
9	9.4	8.6	8.2	6.9	8.1	8.8	15.8	15.8	15.7	14.0	14.9	10.9
10	6.4	6.7	6.7	6.6	8.3	8.8	16.6	16.4	16.3	14.0	14.8	11.2
11	7.2	7.2	7.0	6.4	7.9	7.5	16.1	16.3	16.3	14.0	14.4	11.6
12	8.1	8.1	7.8	6.8	8.2	7.9	16.6	16.1	15.9	13.7	14.8	11.8
13	5.4	5.9	6.5	6.3	7.9	8.7	17.3	15.8	14.1	11.9	12.4	10.5
14	5.6	5.5	5.6	5.5	7.3	8.7	18.0	15.4	14.1	11.9	12.3	11.7
15	5.3	4.6	4.5	4.7	6.3	8.6	17.5	17.6	17.1	14.9	15.6	11.8
16	6.3	5.7	5.2	5.5	7.1	8.7	18.8	17.3	17.1	14.7	15.3	12.0
17	7.2	6.1	5.5	5.5	7.2	8.6	19.4	16.8	15.6	12.4	12.8	12.0
18	6.7	5.5	4.8	4.5	5.7	8.6	22.1	20.4	18.7	16.3	16.9	12.3
19	9.1	7.9	7.0	6.0	6.4	7.8	21.8	20.3	17.3	16.2	17.1	12.4
20	11.1	9.2	8.0	7.2	7.2	8.4	12.4	15.4	15.9	15.1	16.6	12.6
21	9.6	9.2	8.6	7.5	8.6	8.5	14.6	15.2	14.6	13.4	14.8	12.8
22	10.9	10.7	10.2	8.3	9.1	8.5	17.6	17.6	16.3	14.2	15.6	12.8
23	8.6	9.2	9.1	8.1	9.2	8.3	17.5	17.6	16.3	14.5	15.9	12.8
24	5.6	6.2	6.7	6.9	8.4	8.2	15.5	15.1	14.3	13.9	15.8	12.9
25	4.7	6.1	6.7	6.2	6.4	8.8	12.7	13.6	13.0	12.4	13.1	12.5
26	7.5	7.6	7.2	6.0	7.4	8.8	16.0	14.0	12.6	11.4	12.7	12.8
27	6.6	7.4	7.7	7.0	7.9	8.8	13.8	13.0	11.7	10.4	12.1	13.0
28	9.3	9.1	8.3	6.7	7.9	8.8	21.5	18.9	15.3	12.1	13.9	12.9
29	10.1	9.9	9.0	7.3	8.2	8.8	-	-	-	-	-	12.9
30	12.1	9.9	9.2	7.7	8.6	8.7	-	-	-	-	-	-
31	14.2	12.7	10.5	8.6	9.3	8.8						
Avg	8.1	7.7	7.2	6.5	7.6	8.5	16.9	16.1	15.1	13.2	13.9	11.5
Min	4.7	4.6	4.5	4.5	5.7	7.5	12.4	12.4	10.9	9.4	8.4	8.4
Max	14.2	12.7	10.5	8.6	9.3	8.8	22.1	20.4	18.7	16.3	17.1	13.0
Std	2.3	1.8	1.5	1.0	1.0	0.4	2.5	2.2	2.2	1.9	2.3	1.4

Day	May						Jun					
	2 cm	5 cm	10 cm	20 cm	30 cm	100 cm	2 cm	5 cm	10 cm	20 cm	30 cm	100 cm
1	9.7	14.9	13.7	12.7	14.4	13.0	21.5	21.4	20.5	19.1	-	15.0
2	14.6	14.9	14.4	12.9	14.6	13.0	20.1	20.4	19.6	18.5	-	15.3
3	11.1	11.5	11.4	11.6	13.9	13.0	21.4	21.0	20.0	18.7	-	15.3
4	12.6	12.6	11.9	11.3	13.4	13.1	22.0	21.9	20.8	19.1	-	15.4
5	13.7	13.6	13.1	11.7	13.4	13.1	22.6	22.3	20.8	21.7	-	15.5
6	15.7	15.6	14.9	12.6	13.9	13.0	20.6	20.5	19.2	18.6	-	15.6
7	16.8	17.3	16.3	14.1	14.8	13.0	20.6	13.9	19.1	18.4	-	15.8
8	16.6	17.9	17.4	14.7	15.7	13.0	22.6	22.3	20.6	18.9	-	15.9
9	19.2	18.6	17.6	14.9	16.0	13.1	23.8	23.3	20.9	19.6	-	15.9
10	16.7	19.1	17.9	15.5	16.6	13.2	26.4	25.4	22.8	20.2	-	16.1
11	16.5	18.5	17.3	15.3	16.7	13.4	25.1	24.1	22.3	20.5	-	16.2
12	17.8	17.3	16.3	15.0	16.6	13.5	18.8	19.4	18.3	19.0	-	16.4
13	17.0	17.6	17.1	15.1	16.4	13.6	19.3	19.2	17.9	17.5	-	16.7
14	15.1	15.4	15.1	14.5	16.2	13.8	21.0	20.6	18.9	17.9	-	16.4
15	17.2	16.6	16.7	14.0	15.7	13.8	22.9	22.0	20.3	18.4	-	16.4
16	13.0	13.4	13.2	13.3	15.2	13.8	24.8	23.7	22.1	23.6	-	16.4
17	15.5	15.5	15.0	13.3	14.8	13.8	27.6	26.4	24.3	21.2	-	16.5
18	11.7	17.0	16.0	13.8	15.1	13.8	28.9	27.4	25.4	22.3	-	16.6
19	19.5	18.8	17.6	14.9	15.9	13.9	-	-	-	-	-	-
20	16.7	16.2	15.5	14.6	16.1	13.9	28.4	26.3	24.2	21.6	-	16.8
21	15.2	15.3	14.6	13.8	15.5	13.9	29.5	27.5	26.9	22.9	-	16.2
22	18.1	18.5	17.3	14.6	15.7	14.0	30.3	28.1	26.3	24.9	-	17.4
23	20.6	20.3	19.0	15.9	16.7	14.0	31.1	28.8	27.2	24.4	-	17.7
24	18.1	18.7	18.3	16.2	-	14.0	30.1	28.0	26.4	25.5	-	17.6
25	15.9	16.3	15.7	14.8	-	14.2	28.6	27.1	25.3	23.7	-	17.8
26	19.2	19.0	18.2	15.6	-	14.4	-	-	-	-	-	-
27	21.1	20.8	20.1	17.0	-	14.3	25.7	25.2	23.9	23.3	-	18.1
28	22.9	22.8	21.9	18.4	-	14.4	24.1	24.6	21.9	21.9	-	18.3
29	23.2	22.8	21.9	19.1	-	14.5	24.8	24.0	22.5	21.2	-	18.4
30	22.4	22.2	21.2	18.9	-	14.5	22.1	25.8	24.1	22.2	-	18.4
31	22.8	22.4	21.7	19.3	-	14.9						
Avg	17.0	17.5	16.7	14.8	15.4	13.7	24.5	23.6	22.2	20.9	-	16.6
Min	9.7	11.5	11.4	11.3	13.4	13.0	18.8	13.9	17.9	17.5	-	15.0
Max	23.2	22.8	21.9	19.3	16.7	14.9	31.1	28.8	27.2	25.5	-	18.4
Std	3.5	2.9	2.8	2.1	1.0	0.6	3.7	3.4	2.8	2.3	-	1.0

Day	Jul						Aug					
	2 cm	5 cm	10 cm	20 cm	30 cm	100 cm	2 cm	5 cm	10 cm	20 cm	30 cm	100 cm
1	28.4	26.6	26.4	23.0	-	18.4	25.5	27.1	26.4	23.6	-	20.0
2	20.5	21.1	22.8	22.0	-	18.5	17.2	19.6	20.8	19.8	-	20.0
3	-	-	-	-	-	-	22.3	24.6	24.4	22.9	-	21.0
4	24.0	23.1	23.3	21.0	-	18.6	23.9	26.3	25.2	21.9	-	20.5
5	-	-	-	-	-	-	26.0	28.7	27.3	25.0	-	20.0
6	26.2	25.4	24.6	23.1	-	18.7	26.4	27.3	27.6	26.2	-	24.0
7	23.8	23.5	22.8	22.1	-	18.8	18.6	21.6	21.9	18.9	-	21.0
8	24.6	23.9	22.9	21.8	-	18.8	19.4	24.1	22.6	19.9	-	20.5
9	26.9	25.5	24.1	22.4	-	18.8	20.9	23.1	23.3	20.5	-	20.2
10	-	-	-	-	-	-	24.1	26.9	24.5	21.1	-	20.8
11	28.5	26.9	25.9	23.6	-	19.8	17.7	21.8	20.6	19.4	-	20.6
12	28.9	27.2	26.2	24.4	-	18.9	16.9	20.4	20.6	20.2	-	20.4
13	29.6	27.7	21.4	24.4	-	19.1	-	-	-	-	-	-
14	27.8	26.5	25.7	24.5	-	19.2	-	-	-	-	-	-
15	24.2	23.5	23.2	23.1	-	19.3	24.8	23.7	22.3	21.3	-	20.4
16	20.7	20.4	19.7	20.1	-	19.4	25.0	24.1	22.9	21.8	-	20.1
17	-	-	-	-	-	-	26.3	26.2	23.6	22.4	-	20.1
18	21.6	21.4	20.8	19.7	-	19.4	23.3	24.7	23.3	22.8	-	20.0
19	22.2	21.7	20.9	20.0	-	19.3	25.4	24.7	23.0	22.4	-	20.1
20	24.3	23.0	22.1	20.6	-	19.3	24.6	24.2	22.6	22.1	-	20.2
21	25.8	25.7	23.6	21.5	-	19.2	-	-	-	-	-	-
22	27.6	26.1	24.9	22.5	-	19.1	21.3	22.0	20.7	21.9	-	20.3
23	28.4	26.6	25.6	23.5	-	19.3	20.2	20.4	19.0	20.1	-	20.4
24	-	-	-	-	-	-	22.4	21.6	19.8	20.1	-	20.5
25	22.3	21.9	21.6	22.4	-	19.3	23.4	22.6	20.9	20.6	-	20.3
26	24.3	24.0	22.6	22.3	-	19.4	23.9	23.0	21.4	21.1	-	20.2
27	25.0	24.9	23.6	22.6	-	19.6	23.1	22.9	21.4	21.1	-	20.1
28	25.1	25.1	24.0	22.8	-	19.6	-	-	-	-	-	-
29	25.4	24.8	23.3	22.4	-	19.7	24.1	23.2	21.4	21.0	-	20.0
30	-	-	-	-	-	-	24.9	23.5	22.8	21.3	-	20.0
31	-	-	-	-	-	-	24.7	23.6	21.7	21.4	-	20.0
Avg	25.2	24.4	23.4	22.3	-	19.1	22.8	23.8	22.7	21.5	-	20.4
Min	20.5	20.4	19.7	19.7	-	18.4	16.9	19.6	19.0	18.9	-	20.0
Max	29.6	27.7	26.4	24.5	-	19.8	26.4	28.7	27.6	26.2	-	24.0
Std	2.6	2.1	1.8	1.3	-	0.4	2.8	2.3	2.2	1.6	-	0.8

Day	Sep						Oct					
	2 cm	5 cm	10 cm	20 cm	30 cm	100 cm	2 cm	5 cm	10 cm	20 cm	30 cm	100 cm
1	23.7	23.2	21.3	21.3	-	20.0	15.7	15.8	14.2	-	-	17.9
2	19.5	22.1	20.2	20.9	-	20.0	-	-	-	-	-	-
3	18.6	21.3	19.9	20.5	-	20.0	18.6	18.6	16.3	-	-	17.7
4	-	-	-	-	-	-	16.3	16.3	14.5	-	-	17.6
5	21.0	21.6	19.7	20.1	-	20.0	12.5	13.3	12.0	-	-	17.6
6	17.5	18.1	16.4	18.5	-	19.9	13.2	13.5	11.8	-	-	17.5
7	18.3	18.4	16.4	17.8	-	19.9	12.6	13.3	11.6	-	-	17.4
8	21.3	20.9	18.8	18.5	-	19.8	13.1	13.3	11.7	-	-	17.3
9	20.7	20.4	18.5	19.0	-	19.7	-	-	-	-	-	-
10	21.8	21.0	19.0	19.5	-	19.6	12.0	12.3	10.7	-	-	16.9
11	-	-	-	-	-	-	12.7	12.8	11.0	-	-	16.8
12	-	-	-	-	-	-	11.9	12.1	10.5	-	-	16.7
13	20.5	21.1	19.4	19.6	-	19.5	12.5	13.1	11.0	-	-	16.5
14	20.6	20.4	18.9	19.2	-	19.4	12.9	12.9	11.3	-	-	16.4
15	21.6	21.1	19.4	19.7	-	19.4	13.4	13.3	11.9	-	-	16.4
16	20.8	21.3	19.6	19.6	-	19.4	-	-	-	-	-	-
17	20.7	20.5	18.9	19.2	-	19.4	13.9	13.6	11.9	-	-	16.0
18	-	-	-	-	-	-	13.2	13.2	11.4	-	-	15.9
19	20.3	20.7	19.7	19.5	-	19.3	12.4	12.4	10.4	-	-	15.9
20	18.0	18.4	16.9	18.4	-	19.3	13.9	13.8	12.0	-	-	15.8
21	16.9	17.5	16.1	17.3	-	19.3	13.7	13.4	11.5	-	-	15.7
22	15.7	16.2	15.1	16.8	-	19.3	14.4	14.0	12.0	-	-	15.6
23	15.6	15.9	14.8	16.9	-	19.3	-	-	-	-	-	-
24	16.2	16.3	15.7	17.9	-	19.2	14.6	14.4	12.6	-	-	15.5
25	-	-	-	-	-	-	14.8	14.6	12.7	-	-	15.6
26	15.2	15.3	13.9	15.1	-	18.6	15.0	14.8	12.8	-	-	15.5
27	15.9	15.7	14.2	14.9	-	18.5	12.0	12.2	10.8	-	-	15.5
28	14.9	15.2	13.9	-	-	18.3	10.3	10.9	9.6	-	-	15.5
29	15.1	15.4	13.9	-	-	18.2	8.9	9.3	8.2	-	-	15.4
30	16.0	16.1	14.3	-	-	17.8	-	-	-	-	-	-
31							7.1	8.2	7.2	-	-	15.2
Avg	18.7	19.0	17.4	18.6	-	19.3	13.1	13.3	11.6	-	-	16.4
Min	14.9	15.2	13.9	14.9	-	17.8	7.1	8.2	7.2	-	-	15.2
Max	23.7	23.2	21.3	21.3	-	20.0	18.6	18.6	16.3	-	-	17.9
Std	2.6	2.6	2.4	1.7	-	0.6	2.2	2.0	1.8	-	-	0.9

Day	Nov						Dec					
	2 cm	5 cm	10 cm	20 cm	30 cm	100 cm	2 cm	5 cm	10 cm	20 cm	30 cm	100 cm
1	6.9	7.3	6.3	-	-	14.9	0.6	1.6	0.2	-	-	11.0
2	8.8	8.8	6.8	-	-	14.7	1.8	4.0	2.2	-	-	10.9
3	8.0	8.7	7.2	-	-	14.5	1.1	2.9	1.4	-	-	10.7
4	7.7	8.1	6.6	-	-	14.3	-	-	-	-	-	-
5	8.4	8.2	6.6	-	-	14.2	0.1	0.6	-0.7	-	-	10.3
6	-	-	-	-	-	-	0.4	0.7	-0.0	-	-	10.2
7	13.0	12.5	10.3	-	-	13.8	-	0.6	-0.8	-	-	9.8
8	12.4	12.1	10.0	-	-	13.7	-0.4	0.7	-0.8	-	-	9.7
9	10.1	10.4	8.9	-	-	13.5	-0.8	0.2	-1.2	-	-	9.5
10	8.3	8.8	7.4	-	-	13.6	-1.0	0.1	-1.3	-	-	9.4
11	9.6	9.4	7.8	-	-	13.5	-	-	-	-	-	-
12	9.0	9.4	7.7	-	-	13.3	-0.8	0.4	-1.2	-	-	8.9
13	-	-	-	-	-	-	-	0.6	-0.8	-	-	8.8
14	5.0	5.6	4.4	-	-	13.1	-	-0.2	-1.6	-	-	8.7
15	3.7	4.5	3.1	-	-	13.0	-	0.1	-1.4	-	-	8.5
16	4.9	5.1	3.4	-	-	12.8	-	0.4	-1.2	-	-	8.4
17	5.1	5.5	4.2	-	-	12.6	-	0.3	-1.3	-	-	8.3
18	5.4	5.5	4.0	-	-	12.3	-	-	-	-	-	-
19	5.5	5.7	4.1	-	-	12.4	-	-0.7	-2.2	-	-	8.0
20	-	-	-	-	-	-	-	-1.0	-2.4	-	-	7.9
21	-	-	-	-	-	12.0	-	-1.2	-2.2	-	-	8.2
22	2.7	-	-	-	-	12.0	-	-1.3	-2.7	-	-	7.4
23	-	-	-	-	-	11.5	-	-1.0	-2.6	-	-	7.5
24	1.7	-	-	-	-	11.5	-	-	-	-	-	-
25	1.5	-	-	-	-	11.5	-	-	-	-	-	-
26	-	-	-	-	-	-	-	-	-	-	-	-
27	-	-	-	-	-	-	-	-	-	-	-	-
28	3.0	5.6	4.3	-	-	11.5	-	-	-	-	-	-
29	1.8	3.6	2.2	-	-	11.5	-	-	-	-	-	-
30	-	2.2	0.9	-	-	11.3	-	-	-	-	-	-
31	-	-	-	-	-	-	-	-	-	-	-	-
Avg	6.5	7.3	5.8	-	-	12.9	0.1	0.4	-1.0	-	-	9.1
Min	1.5	2.2	0.9	-	-	11.3	-1.0	-1.3	-2.7	-	-	7.4
Max	13.0	12.5	10.3	-	-	14.9	1.8	4.0	2.2	-	-	11.0
Std	3.3	2.7	2.6	-	-	1.1	1.0	1.3	1.2	-	-	1.1

10 Hydrology

10.1 Hydrologic station network overview

Kosovo is framed by high mountain ranges, that is Kopaonik Mountains in the northwest, Albanian Alps in the west and Sharr Mountains in the southwest. The interior of the country is characterized by two main plains - Dukagjini Plain in the south-west and Kosovo Plain in the north-eastern part of Kosovo - and low mountain ranges.

Table 10.1: Functional hydrometric stations during 2015 and 2016

No	River basin	Station	River	Latitude	Longitude	Elevation (m asl)
1	White Drin	Gryka	Bistrica Peja	42° 39' 42.30"	20° 15' 04.39"	581
2	White Drin	Gjakova	Erenik	42° 22' 10.34"	20° 25' 15.10"	341
3	White Drin	Prizren	Bistrica Prizren	42° 11' 39.48"	20° 46' 26.05"	525
4	White Drin	Berkov	Istog River	42° 40' 39.16"	20° 31' 16.41"	401
5	White Drin	Drelaj	Bistrica Peja	42° 42' 01.61"	20° 08' 31.42"	965
6	White Drin	Klina	Klina	42° 36' 54.60"	20° 34' 38.48"	380
7	White Drin	Mirusa	Mirusa	42° 31' 18.42"	20° 33' 51.94"	366
8	White Drin	Decan	Bistrica Decanit	42° 33' 00.70"	20° 15' 17.68"	678
9	White Drin	Kpuz	White Drin	42° 30' 25.38"	20° 31' 50.78"	355
10	White Drin	Piran	White Drin	42° 17' 16.18"	20° 40' 29.91"	299
11	White Drin	Gjonaj	White Drin	42° 15' 15.39"	20° 38' 57.83"	306
12	White Drin	Vlasnje	Vlasnje Bistrica	42° 11' 35.35"	20° 39' 07.52"	313
13	Ibri	Lluzhan	Llap	42° 49' 10.89"	21° 10' 05.46"	565
14	Ibri	Drenas	Drenica	42° 37' 01.13"	20° 53' 59.00"	573
15	Ibri	Nedakovc	Sitnica	42° 47' 52.97"	20° 59' 24.77"	517
16	Ibri	Vragoli	Sitnica	42° 36' 32.51"	21° 03' 42.16"	536
17	Ibri	Caralev	Sitnica	42° 27' 23.79"	20° 59' 24.57"	631
18	Ibri	Millosheva	Llap	42° 43' 34.81"	21° 04' 35.93"	534
19	Ibri	Prelez	Ibri	42° 54' 11.65"	20° 45' 01.78"	557
20	Ibri	Leposavic	Ibri	43° 05' 50.75"	20° 47' 58.13"	456
21	Lepenc	Brod	Lepenc	42° 16' 21.83"	21° 08' 00.56"	634
22	Lepenc	Hani i Elezit	Lepenc	42° 08' 29.22"	21° 17' 49.74"	354
23	Lepenc	Kacanik	Nerodime	42° 13' 45.62"	21° 15' 23.98"	478
24	Morava Binces	Viti	Morava Binces	42° 19' 04.16"	21° 21' 34.12"	506
25	Morava Binces	Koncul	Kriva Reka	42° 29' 42.20"	21° 40' 00.04"	428
26	Morava Binces	Domarovc	Kriva Reka	42° 30' 36.55"	21° 37' 55.56"	429
27	Plava	Mlik	Brod River	42° 01' 55.50"	20° 38' 44.80"	980

The rivers of Kosovo drain into the Adriatic Sea (White Drin including Bistrica Peja, Bistrica Decan, Bistrica Prizren, Klina, Istog, Mirusa, Toplluha and Plava rivers), the Black Sea (Ibri River including Sitnica, Llap and Drenica rivers as well as Morava Binces River including Kriva



Figure 10.1: Hydrological station network in Kosovo

Reka River), and the Aegean Sea (Lepenc River with its main branch Nerodime River).

The hydrometric monitoring network consisted of 27 stations in 2015/16, which were equipped with automatic pressure sensors for water level recording (see table 10.1 and figure 10.1). Seven of these stations allow for a real-time data access via GPRS from a central server. The data of these online stations are captured at 15 minute intervals while the data of the other 20 off-line stations are registered at 60 minute intervals. The latest data from the online stations are

published on the website of the institute (<http://www.ihmk-rks.com>).

The equipment of Prelez station did not work in 2015/16. No data from this station is therefore documented in this yearbook.

10.2 Hydrological analysis 2015

The hydrological station network of Kosovo was rehabilitated in 2015. Some stations were equipped with sensors during the first six months of the year and provided data from the second half (Berkov, Domarocv, Drelaj, Drenas, Leposavic, Millosheva, Mlik, Vlasnje) or the fourth quarter (Decan, Klina, Koncul, Kpuz, Nedakocv, Piran) of 2015. Caralev station did not record any data in 2015. Some of the existing stations did not operate completely throughout the year due to technical problems (Gjonaj, Kacanik, Lluzhan, Mirusa, Prizren, Vragoli). However, all stations were functional and well maintained by the end of 2015.

The measured water levels mainly follow the seasonal patterns with high water levels in spring, low water levels during summer and a slight rise in fall and winter. The gauging stations in the White Drin basin show elevated water levels between April and July. The reason for this is a long meltdown process of accumulated snow in high elevations (Albanian Alps and Sharr Mountains) feeding the rivers of this catchment.

However, the long and quite high “bulk” of water levels at Gjonaj station between April and July 2015 cannot only be explained by the phenomenon of long lasting snow melt in higher elevations as modeling results with a physically based distributed hydrologic model indicate. It appears that there is a strong correlation between water levels at Gjonaj station and water levels at Fierze reservoir above a certain threshold. The water levels of Fierze reservoir were above this threshold in the period from April to July 2015. Fierze reservoir is located only a few kilometers downstream of Gjonaj station in Albania. A thorough hydrodynamic analysis should be carried out for this stretch of the White Drin in order to determine whether backwater effects contribute to and to what degree add to the “bulk” observed at Gjonaj station.

As indicated by the SPI analysis, no major floods occurred in Kosovo in 2015.

10.3 Hydrological analysis 2016

All hydrological stations, with the exception of Prizren station, were well functioning at the beginning of 2016. The later went back into normal operation from September 2016 onwards. Caralev station was on and off during the first half of 2016. Vlasnje station was only in operation in part in January 2016, its data are therefore not included in this yearbook for 2016. Some hydrological stations, however, went out of operation during the second half of 2016 (Berkov, Domarovic, Gryka and Mirusa).

Again, the measured water levels mainly follow the seasonal patterns with high water levels in spring, low water levels during summer and a slight rise in fall and winter. The recordings of the gauging stations in the White Drin basin this year also show similarity with those of 2015 showing elevated water levels between April and July. The reason for this is again due to the long meltdown process of accumulated snow in high elevations of the Albanian Alps and Sharr Mountains which feed the rivers of this catchment.

However, the long and quite high “bulk” of water levels at Gjonaj station between April and July 2016 again cannot only be explained by the phenomenon of long lasting snow melt in higher elevations as indicated for 2015 in chapter 10.2. Again, during the period from April until July 2016 the Fierze reservoir levels were recorded above the threshold referred to in chapter 10.2 for 2015.

As indicated by the SPI analysis, 2016 was a slightly wet year. Several flood warnings were issued during winter, spring and fall 2016 for Dukagjini Plain, Kosovo Plain (Ibri Basin) and entire Kosovo. Table 10.2 lists official flood warnings in Kosovo for 2016 and the parts of Kosovo they were issued for. Figure 10.2 depicts as an example a flooded area close to Nedakoc along the Sitnica River on 10 November 2016. The flooding occurred due to a heavy rain front system which moved over the Balkans from northwest to southeast for several days.

Table 10.2: Official flood warnings in Kosovo in 2016

No	From	Until	Affected area
1	06/01/2016	09/01/2016	Entire Kosovo
2	07/03/2016	08/03/2016	Kosovo Plain
3	13/03/2016	15/03/2016	Entire Kosovo
4	02/04/2016	05/04/2016	Entire Kosovo
5	21/05/2016	22/05/2016	Entire Kosovo
6	06/09/2016	08/09/2016	Dukagjini Plain
7	07/11/2016	09/11/2016	Entire Kosovo



Figure 10.2: Area flooded by the Sitnica River close to Nidakoc on 10 November 2016

11 Hydrological data 2015

11.1 Berkov

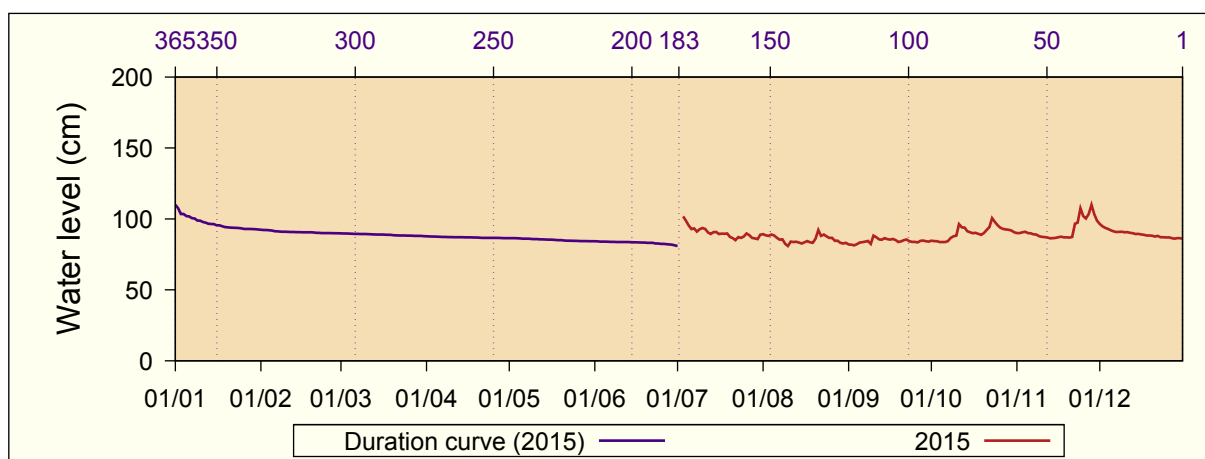
Water level (cm): 2015
 River basin: White Drin
 River name: Istog River

Station altitude: 401 m asl
 Distance to mouth: 2.6 km
 Catchment area: 432 km²

Day	Jan	Feb	Mar	Apr	May	Jun	Jul	Aug	Sep	Oct	Nov	Dec
1	-	-	-	-	-	-	-	89	82	85	90	96
2	-	-	-	-	-	-	-	88	82	84	90	95
3	-	-	-	-	-	-	102	88	81	84	91	94
4	-	-	-	-	-	-	99	89	82	84	91	93
5	-	-	-	-	-	-	96	88	83	84	90	92
6	-	-	-	-	-	-	93	87	84	84	90	91
7	-	-	-	-	-	-	93	85	84	84	89	91
8	-	-	-	-	-	-	91	86	84	87	89	91
9	-	-	-	-	-	-	93	82	82	88	88	91
10	-	-	-	-	-	-	94	81	88	88	87	91
11	-	-	-	-	-	-	93	84	87	96	87	91
12	-	-	-	-	-	-	91	84	86	94	87	90
13	-	-	-	-	-	-	89	84	85	94	86	90
14	-	-	-	-	-	-	91	83	86	91	86	89
15	-	-	-	-	-	-	91	83	86	91	87	89
16	-	-	-	-	-	-	89	84	85	90	87	89
17	-	-	-	-	-	-	90	84	86	90	87	89
18	-	-	-	-	-	-	90	84	85	90	87	88
19	-	-	-	-	-	-	90	83	84	89	87	88
20	-	-	-	-	-	-	87	86	84	90	87	88
21	-	-	-	-	-	-	86	92	85	92	87	88
22	-	-	-	-	-	-	85	88	86	94	97	88
23	-	-	-	-	-	-	87	89	84	101	97	87
24	-	-	-	-	-	-	87	88	84	98	108	87
25	-	-	-	-	-	-	88	87	84	96	102	87
26	-	-	-	-	-	-	90	87	83	94	100	87
27	-	-	-	-	-	-	89	85	85	93	104	87
28	-	-	-	-	-	-	87	85	85	93	110	86
29	-	-	-	-	-	-	86	83	84	92	104	86
30	-	-	-	-	-	-	86	83	84	92	99	86
31	-	-	-	-	-	-	89	83		91		86
Day	-	-	-	-	-	-	29	10	2+	2	18	28
Min	-	-	-	-	-	-	79	77	79	81	85	84
Avg	-	-	-	-	-	-	90	86	84	90	92	89
Max	-	-	-	-	-	-	104	99	93	102	116	98
Day	-	-	-	-	-	-	3	21	14	23	24	1

Days equal or falling below the shown values:

Days	Value	Days	Value	Days	Value	Days	Value	Days	Value	Days	Value
365	110	357	99	240	86	90	-	20	-	4	-
364	108	356	99	210	84	80	-	15	-	3	-
363	104	350	96	183	-	70	-	10	-	2	-
362	104	340	93	150	-	60	-	9	-	1	-
361	102	330	92	130	-	50	-	8	-	-	-
360	102	320	91	120	-	40	-	7	-	-	-
359	101	300	89	110	-	30	-	6	-	-	-
358	100	270	87	100	-	25	-	5	-	-	-



11.2 Brod

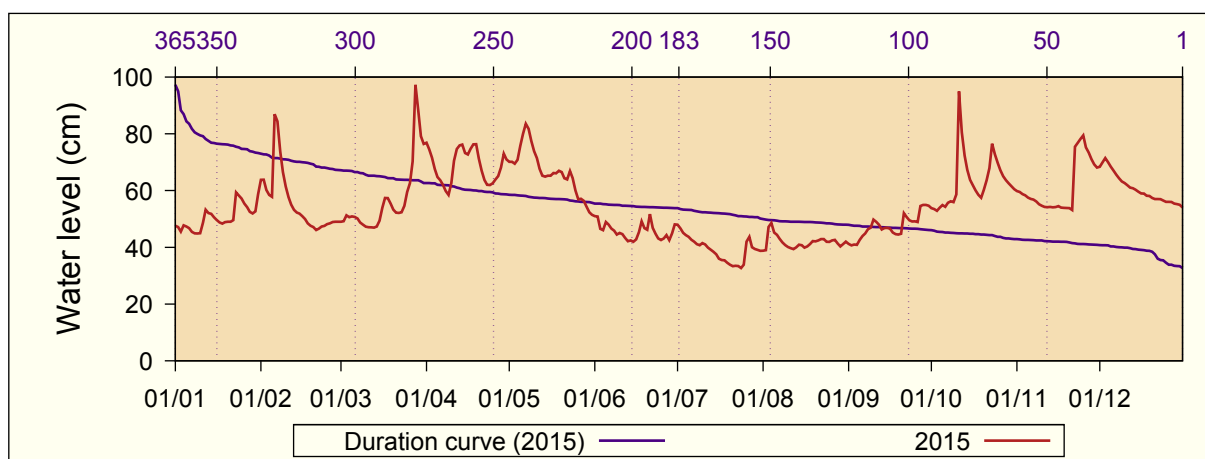
Water level (cm): 2015
 River basin: Lepenc
 River name: Lepenc

Station altitude: 634 m asl
 Distance to mouth: 45 km
 Catchment area: 241 km²

Day	Jan	Feb	Mar	Apr	May	Jun	Jul	Aug	Sep	Oct	Nov	Dec
1	48	64	49	77	70	51	48	39	41	54	60	68
2	47	64	49	75	70	51	47	39	41	53	59	70
3	46	60	51	72	69	47	45	47	41	53	59	71
4	48	58	51	68	71	46	44	49	41	54	58	70
5	47	58	51	65	76	49	44	45	43	55	58	68
6	47	87	51	64	80	48	43	44	44	54	57	67
7	45	84	50	62	84	47	42	43	45	56	57	66
8	45	74	49	60	82	46	41	42	46	56	56	64
9	45	67	48	58	78	45	41	41	47	56	55	63
10	45	61	47	63	74	45	41	40	50	59	55	63
11	49	58	47	70	71	45	41	40	49	95	54	62
12	53	55	47	75	68	43	40	39	48	81	54	61
13	52	53	47	76	65	42	39	40	46	72	54	61
14	52	52	47	76	65	42	38	41	47	67	54	60
15	51	52	49	73	65	42	38	41	47	64	54	60
16	50	51	54	73	65	43	36	40	47	62	55	59
17	49	50	57	75	66	45	35	40	45	60	54	59
18	48	48	57	76	66	49	35	41	45	59	54	58
19	49	48	55	76	67	47	35	42	45	57	54	58
20	49	47	53	71	67	46	34	42	45	60	54	57
21	49	46	52	67	64	52	33	42	52	64	53	57
22	50	47	52	64	64	47	33	43	51	68	75	57
23	59	47	52	62	67	45	33	43	50	77	77	57
24	58	48	55	62	64	43	33	42	49	73	78	56
25	57	48	60	63	60	43	34	42	49	70	79	56
26	55	48	63	64	57	43	42	42	49	67	75	56
27	54	49	70	65	57	44	44	43	55	65	73	56
28	52	49	97	68	56	43	40	41	55	64	71	55
29	52		88	73	54	45	39	40	55	63	69	55
30	53		79	71	52	48	39	41	55	62	68	55
31	59		76		51		39	42		61		54
Day	7+	21+	13+	10	31	15	24	1+	2	2+	18+	31
Min	43	45	46	57	50	40	31	37	39	52	53	51
Avg	50	56	57	69	67	46	39	42	47	63	61	61
Max	69	123	102	79	88	61	78	69	57	115	109	72
Day	23	6	28	1+	7	21	26	3	27	11	22	2+

Days equal or falling below the shown values:

Days	Value	Days	Value	Days	Value	Days	Value	Days	Value	Days	Value
365	97	357	80	240	58	90	46	20	40	4	33
364	95	356	79	210	55	80	45	15	39	3	33
363	88	350	77	183	53	70	44	10	36	2	33
362	87	340	75	150	50	60	43	9	35	1	33
361	84	330	72	130	48	50	42	8	35		
360	84	320	70	120	48	40	41	7	35		
359	82	300	67	110	47	30	41	6	34		
358	81	270	62	100	47	25	40	5	34		



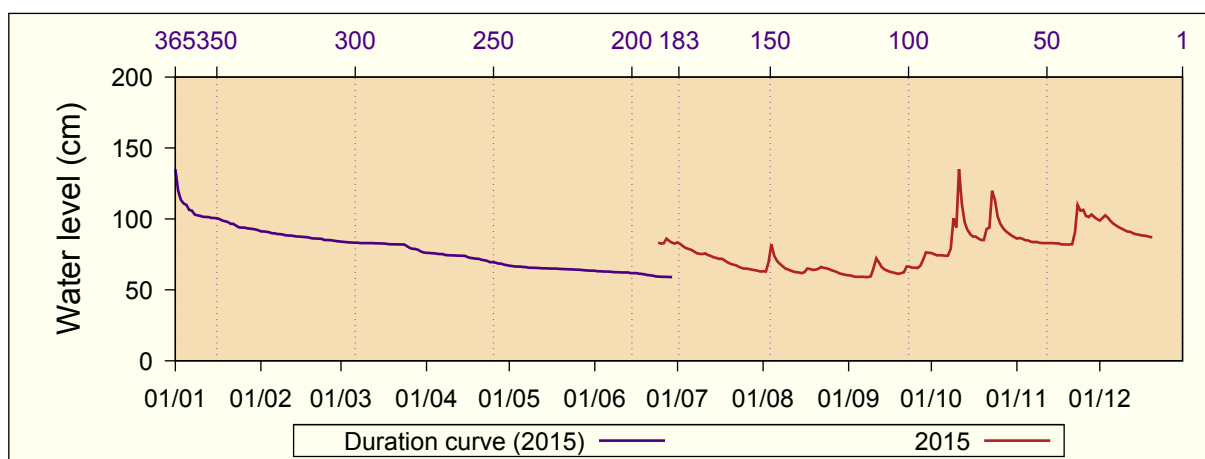
11.3 Domarovc

Water level (cm): 2015
 River basin: Morava Binces
 River name: Kriva Reka
 Station altitude: 429 m asl
 Distance to mouth: 2.1 km
 Catchment area: 609 km²

Day	Jan	Feb	Mar	Apr	May	Jun	Jul	Aug	Sep	Oct	Nov	Dec
1	-	-	-	-	-	-	83	63	60	76	86	99
2	-	-	-	-	-	-	82	63	60	75	87	101
3	-	-	-	-	-	-	81	69	59	74	86	103
4	-	-	-	-	-	-	80	82	59	74	85	101
5	-	-	-	-	-	-	79	74	59	74	85	98
6	-	-	-	-	-	-	78	70	59	74	84	97
7	-	-	-	-	-	-	77	69	59	74	84	95
8	-	-	-	-	-	-	76	67	59	79	84	94
9	-	-	-	-	-	-	75	65	60	100	83	93
10	-	-	-	-	-	-	75	64	65	94	83	92
11	-	-	-	-	-	-	76	64	72	135	83	91
12	-	-	-	-	-	-	75	63	69	111	83	91
13	-	-	-	-	-	-	74	63	66	98	83	90
14	-	-	-	-	-	-	73	62	64	93	83	89
15	-	-	-	-	-	-	73	62	64	89	83	89
16	-	-	-	-	-	-	72	62	63	88	83	88
17	-	-	-	-	-	-	72	65	62	88	82	88
18	-	-	-	-	-	-	71	65	62	86	82	88
19	-	-	-	-	-	-	70	64	61	85	82	87
20	-	-	-	-	-	-	69	64	62	85	82	87
21	-	-	-	-	-	-	68	65	62	93	82	-
22	-	-	-	-	-	-	67	66	66	94	91	-
23	-	-	-	-	-	-	67	65	66	120	110	-
24	-	-	-	-	-	83	66	65	66	113	106	-
25	-	-	-	-	-	83	65	65	66	102	106	-
26	-	-	-	-	-	83	65	64	65	96	102	-
27	-	-	-	-	-	86	65	63	67	93	101	-
28	-	-	-	-	-	84	64	62	71	91	103	-
29	-	-	-	-	-	83	64	61	76	90	101	-
30	-	-	-	-	-	83	64	61	76	88	100	-
31	-	-	-	-	-	-	63	61	-	87	-	-
Day	-	-	-	-	-	24+	30+	30+	2+	6+	19	18+
Min	-	-	-	-	-	82	62	60	58	73	81	87
Avg	-	-	-	-	-	84	72	65	64	91	89	93
Max	-	-	-	-	-	87	85	88	77	160	120	103
Day	-	-	-	-	-	27	1	4	28+	11	23	3

Days equal or falling below the shown values:

Days	Value	Days	Value	Days	Value	Days	Value	Days	Value	Days	Value
365	135	357	103	240	66	90	-	20	-	4	-
364	120	356	102	210	63	80	-	15	-	3	-
363	113	350	100	183	-	70	-	10	-	2	-
362	111	340	94	150	-	60	-	9	-	1	-
361	110	330	90	130	-	50	-	8	-	-	-
360	106	320	88	120	-	40	-	7	-	-	-
359	106	300	83	110	-	30	-	6	-	-	-
358	103	270	75	100	-	25	-	5	-	-	-



11.4 Drelaj

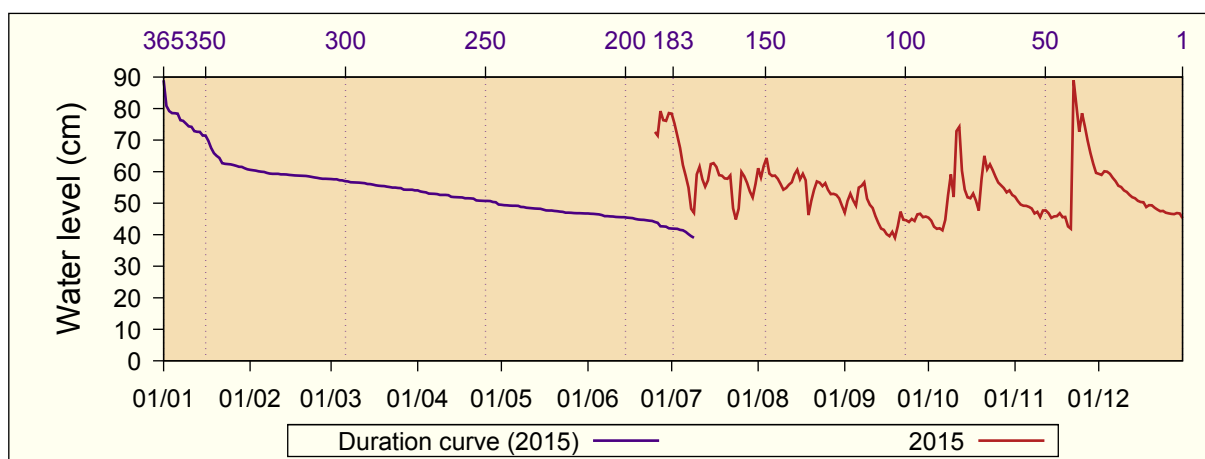
Water level (cm): 2015
 River basin: White Drin
 River name: Bistrica Peja

Station altitude: 965 m asl
 Distance to mouth: 51.4 km
 Catchment area: 120 km²

Day	Jan	Feb	Mar	Apr	May	Jun	Jul	Aug	Sep	Oct	Nov	Dec
1	-	-	-	-	-	-	78	61	47	45	52	59
2	-	-	-	-	-	-	75	58	51	44	51	59
3	-	-	-	-	-	-	71	62	53	43	50	60
4	-	-	-	-	-	-	68	64	51	42	49	60
5	-	-	-	-	-	-	62	59	49	42	49	59
6	-	-	-	-	-	-	59	59	55	41	49	58
7	-	-	-	-	-	-	55	59	55	45	48	57
8	-	-	-	-	-	-	48	58	57	53	47	56
9	-	-	-	-	-	-	47	56	51	59	47	55
10	-	-	-	-	-	-	59	54	50	52	46	54
11	-	-	-	-	-	-	62	55	48	73	48	54
12	-	-	-	-	-	-	58	56	46	74	48	53
13	-	-	-	-	-	-	55	57	44	60	47	52
14	-	-	-	-	-	-	57	59	42	54	45	52
15	-	-	-	-	-	-	62	61	42	52	46	51
16	-	-	-	-	-	-	63	58	40	52	46	50
17	-	-	-	-	-	-	62	59	40	53	47	50
18	-	-	-	-	-	-	59	57	41	51	46	49
19	-	-	-	-	-	-	59	46	39	48	46	49
20	-	-	-	-	-	-	58	51	43	58	43	49
21	-	-	-	-	-	-	58	54	47	65	42	49
22	-	-	-	-	-	-	59	57	45	61	89	48
23	-	-	-	-	-	-	48	57	45	62	81	47
24	-	-	-	-	-	-	45	55	44	60	73	48
25	-	-	-	-	-	73	48	56	45	58	79	47
26	-	-	-	-	-	71	60	54	44	57	74	47
27	-	-	-	-	-	79	59	53	46	56	70	47
28	-	-	-	-	-	76	56	53	47	55	66	47
29	-	-	-	-	-	76	54	53	46	53	62	47
30	-	-	-	-	-	79	52	52	46	54	60	47
31	-	-	-	-	-	-	56	49	-	53	-	45
Day	-	-	-	-	-	25	23	31	17+	5	20+	31
Min	-	-	-	-	-	65	33	37	31	36	40	44
Avg	-	-	-	-	-	76	58	56	47	54	55	52
Max	-	-	-	-	-	84	84	70	60	89	114	61
Day	-	-	-	-	-	27	1+	3+	6+	11	22	3+

Days equal or falling below the shown values:

Days	Value	Days	Value	Days	Value	Days	Value	Days	Value	Days	Value
365	89	357	75	240	49	90	-	20	-	4	-
364	81	356	74	210	46	80	-	15	-	3	-
363	79	350	71	183	42	70	-	10	-	2	-
362	79	340	62	150	-	60	-	9	-	1	-
361	79	330	60	130	-	50	-	8	-		
360	78	320	59	120	-	40	-	7	-		
359	76	300	57	110	-	30	-	6	-		
358	76	270	53	100	-	25	-	5	-		



11.5 Drenas

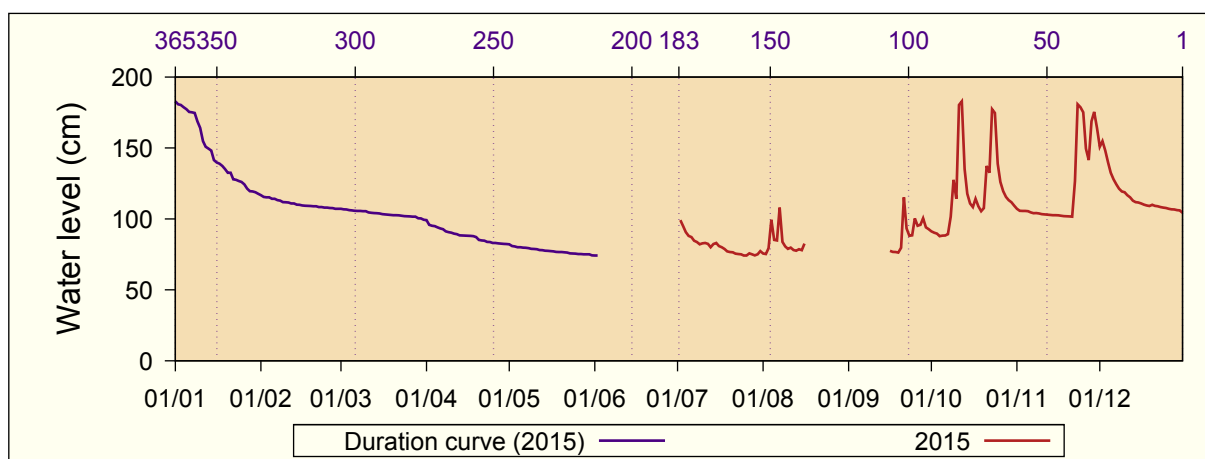
Water level (cm): 2015
 River basin: Ibri
 River name: Drenica

Station altitude: 573 m asl
 Distance to mouth: 21.2 km
 Catchment area: 326 km²

Day	Jan	Feb	Mar	Apr	May	Jun	Jul	Aug	Sep	Oct	Nov	Dec
1	-	-	-	-	-	-	-	76	-	91	107	151
2	-	-	-	-	-	-	99	75	-	90	106	155
3	-	-	-	-	-	-	95	79	-	90	106	148
4	-	-	-	-	-	-	91	99	-	88	106	140
5	-	-	-	-	-	-	88	85	-	88	106	133
6	-	-	-	-	-	-	87	85	-	88	105	128
7	-	-	-	-	-	-	85	108	-	89	104	124
8	-	-	-	-	-	-	84	84	-	102	104	121
9	-	-	-	-	-	-	82	81	-	128	104	119
10	-	-	-	-	-	-	83	79	-	114	103	119
11	-	-	-	-	-	-	83	80	-	180	103	117
12	-	-	-	-	-	-	82	78	-	183	103	115
13	-	-	-	-	-	-	80	78	-	135	103	113
14	-	-	-	-	-	-	82	79	-	118	103	112
15	-	-	-	-	-	-	83	78	-	111	103	112
16	-	-	-	-	-	-	81	83	78	108	103	111
17	-	-	-	-	-	-	80	-	77	114	102	110
18	-	-	-	-	-	-	79	-	77	109	102	110
19	-	-	-	-	-	-	77	-	76	105	102	109
20	-	-	-	-	-	-	77	-	80	108	102	110
21	-	-	-	-	-	-	76	-	115	137	102	109
22	-	-	-	-	-	-	76	-	93	133	127	109
23	-	-	-	-	-	-	75	-	88	177	181	108
24	-	-	-	-	-	-	75	-	88	175	179	108
25	-	-	-	-	-	-	74	-	100	139	175	108
26	-	-	-	-	-	-	74	-	95	126	150	107
27	-	-	-	-	-	-	76	-	96	120	141	107
28	-	-	-	-	-	-	75	-	100	116	169	107
29	-	-	-	-	-	-	74	-	94	113	175	106
30	-	-	-	-	-	-	75	-	93	112	164	106
31	-	-	-	-	-	-	77	-	-	109	-	104
Day	-	-	-	-	-	-	24	1+	19+	4	18+	1
Min	-	-	-	-	-	-	73	75	75	85	101	103
Avg	-	-	-	-	-	-	81	83	90	119	121	117
Max	-	-	-	-	-	-	103	135	139	198	196	159
Day	-	-	-	-	-	-	2	7	21	11+	24	2

Days equal or falling below the shown values:

Days	Value	Days	Value	Days	Value	Days	Value	Days	Value	Days	Value
365	183	357	169	240	80	90	-	20	-	4	-
364	181	356	164	210	-	80	-	15	-	3	-
363	180	350	140	183	-	70	-	10	-	2	-
362	179	340	124	150	-	60	-	9	-	1	-
361	177	330	114	130	-	50	-	8	-	-	-
360	175	320	110	120	-	40	-	7	-	-	-
359	175	300	106	110	-	30	-	6	-	-	-
358	175	270	93	100	-	25	-	5	-	-	-



11.6 Gjakova

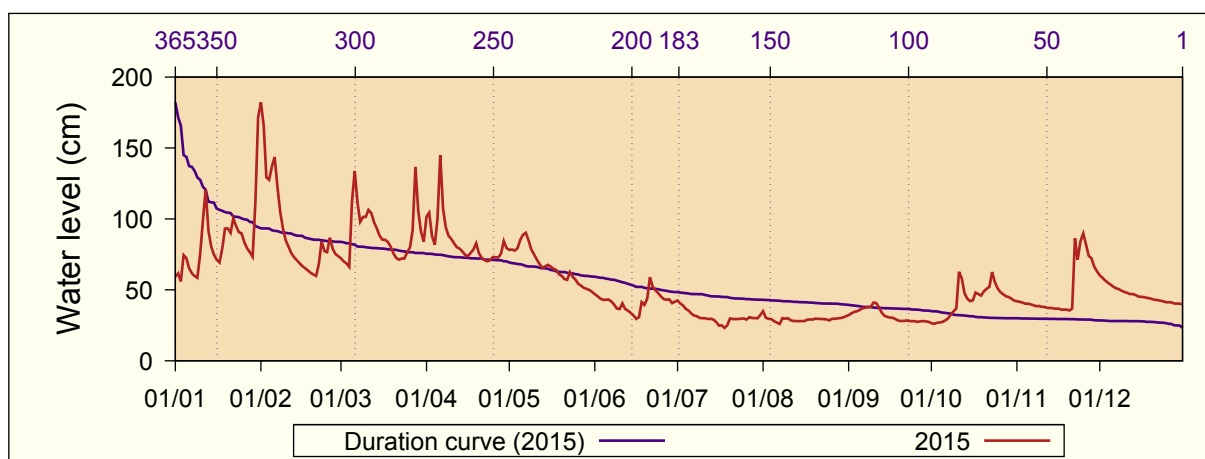
Water level (cm): 2015
 River basin: White Drin
 River name: Erenik

Station altitude: 341 m asl
 Distance to mouth: 8 km
 Catchment area: 455 km²

Day	Jan	Feb	Mar	Apr	May	Jun	Jul	Aug	Sep	Oct	Nov	Dec
1	59	182	72	102	78	47	42	35	32	27	42	60
2	62	166	70	104	78	46	40	30	33	26	42	58
3	56	129	69	88	78	44	39	30	34	27	41	57
4	74	128	66	82	79	43	37	29	35	27	40	55
5	72	137	112	100	85	43	35	28	36	27	40	54
6	65	144	134	145	89	43	33	27	37	29	40	52
7	62	123	111	107	90	42	32	26	37	30	39	51
8	60	105	98	94	85	40	31	30	38	33	39	50
9	59	93	101	88	79	37	30	30	38	35	39	49
10	75	85	101	86	75	36	30	30	41	37	38	48
11	99	80	106	83	71	40	30	29	41	63	38	48
12	121	76	104	80	68	37	29	28	38	58	37	47
13	92	73	98	79	66	35	30	28	34	47	37	47
14	80	71	93	77	67	34	29	28	32	44	37	46
15	75	69	88	75	68	32	27	28	31	42	37	45
16	71	67	85	74	66	30	25	28	30	43	37	45
17	69	65	85	76	65	31	25	29	30	48	36	45
18	80	64	84	78	64	41	23	29	29	47	36	44
19	93	62	81	83	61	39	25	29	28	46	36	44
20	93	61	76	76	60	44	30	30	28	49	35	44
21	90	60	73	73	58	59	29	30	28	51	37	43
22	100	68	71	71	57	52	29	30	28	52	86	43
23	95	84	72	70	63	50	29	29	28	63	71	42
24	91	77	72	71	59	48	30	29	28	55	84	42
25	90	77	77	73	57	45	30	28	28	51	90	41
26	84	87	80	73	54	43	29	30	27	48	82	41
27	79	79	92	73	53	43	31	30	28	47	74	41
28	77	75	137	75	51	43	30	30	28	45	72	40
29	73		106	84	51	41	30	30	28	45	67	40
30	112		91	80	50	42	30	31	27	44	63	40
31	172		84		49		32	31		42		40
Day	1	20+	4+	23	31	16	19	7	20+	2	20+	31
Min	52	59	66	69	46	27	20	21	27	25	35	39
Avg	83	92	90	84	67	42	31	29	32	43	50	47
Max	286	225	159	183	94	67	44	38	44	87	136	61
Day	31	1	5+	6	6	21	1	1	10	11	22	1

Days equal or falling below the shown values:

Days	Value	Days	Value	Days	Value	Days	Value	Days	Value	Days	Value
365	182	357	129	240	68	90	35	20	28	4	25
364	172	356	128	210	58	80	32	15	28	3	25
363	166	350	107	183	48	70	30	10	27	2	25
362	145	340	100	150	43	60	30	9	27	1	23
361	144	330	92	130	40	50	30	8	27		
360	137	320	88	120	39	40	29	7	27		
359	137	300	81	110	37	30	28	6	26		
358	134	270	75	100	36	25	28	5	26		



11.7 Gjonaj

Water level (cm): 2015

River basin: White Drin

River name: White Drin

Station altitude: 306 m asl

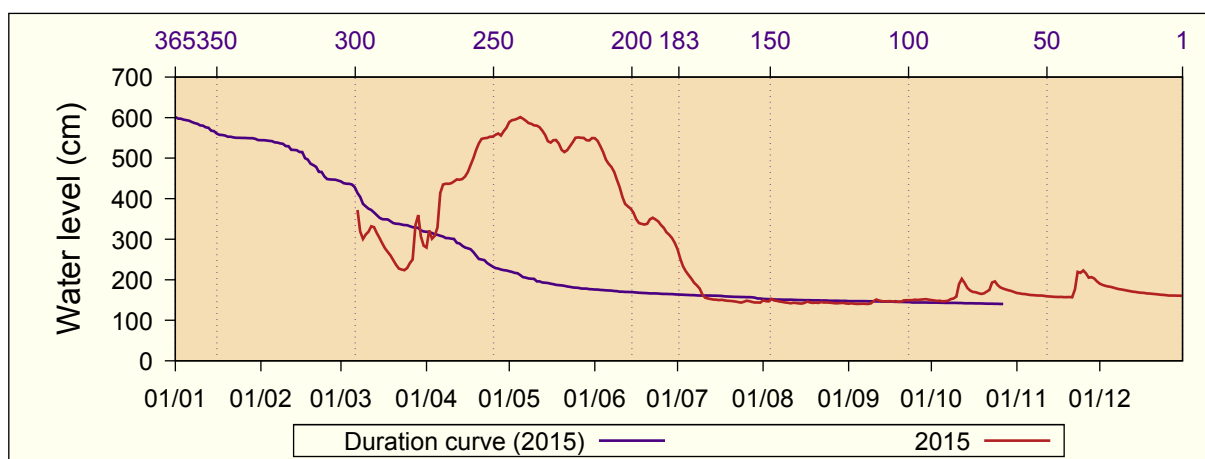
Distance to mouth: 14.6 km

Catchment area: 3951 km²

Day	Jan	Feb	Mar	Apr	May	Jun	Jul	Aug	Sep	Oct	Nov	Dec
1	-	-	-	280	589	549	275	149	141	150	167	190
2	-	-	-	322	594	543	251	147	142	149	166	187
3	-	-	-	301	595	530	232	146	141	148	165	185
4	-	-	-	308	598	515	221	153	140	148	165	183
5	-	-	-	329	601	497	211	149	141	147	163	182
6	-	-	-	414	597	486	203	148	141	147	162	180
7	-	-	372	435	592	478	192	146	141	148	162	179
8	-	-	319	437	586	466	186	145	140	152	161	177
9	-	-	301	437	585	447	178	144	141	154	161	176
10	-	-	312	438	581	428	164	143	147	158	161	175
11	-	-	318	443	580	404	156	142	151	189	160	173
12	-	-	332	447	576	387	154	143	149	202	159	172
13	-	-	330	447	568	381	152	142	147	192	159	171
14	-	-	315	448	557	375	151	141	146	180	158	170
15	-	-	303	455	542	366	151	141	147	174	158	169
16	-	-	289	466	538	349	150	143	147	170	158	168
17	-	-	277	483	544	340	150	146	146	169	158	168
18	-	-	268	500	544	338	149	144	147	167	157	166
19	-	-	259	520	535	336	148	143	146	165	157	166
20	-	-	248	536	520	338	148	144	146	166	157	165
21	-	-	237	547	515	349	147	143	149	171	157	165
22	-	-	228	549	520	353	146	145	150	175	177	164
23	-	-	225	550	530	349	145	144	149	193	219	163
24	-	-	224	553	539	344	143	144	149	196	217	163
25	-	-	229	553	550	335	145	144	151	187	223	162
26	-	-	241	558	551	328	148	143	150	181	216	161
27	-	-	250	561	550	317	147	142	151	178	205	161
28	-	-	335	556	550	311	145	142	151	176	206	161
29	-	-	360	567	544	303	144	143	152	174	203	161
30	-	-	306	575	544	291	144	143	151	172	196	161
31	-	-	284		550		144	142		170		160
Day	-	-	24+	1	20+	30	25	12+	4	5+	21	29+
Min	-	-	223	272	509	279	140	141	139	146	156	160
Avg	-	-	286	467	560	394	168	144	146	169	174	170
Max	-	-	386	581	604	556	284	156	153	205	228	193
Day	-	-	7+	1	5	1	1	4	10+	12	24	1

Days equal or falling below the shown values:

Days	Value	Days	Value	Days	Value	Days	Value	Days	Value	Days	Value
365	601	357	585	240	206	90	143	20	-	4	-
364	598	356	581	210	174	80	142	15	-	3	-
363	597	350	561	183	163	70	141	10	-	2	-
362	595	340	550	150	152	60	-	9	-	1	-
361	594	330	542	130	149	50	-	8	-	-	-
360	592	320	515	120	147	40	-	7	-	-	-
359	589	300	414	110	146	30	-	6	-	-	-
358	586	270	308	100	145	25	-	5	-	-	-



11.8 Gryka

Water level (cm): 2015

River basin: White Drin

River name: Bistrica Peja

Station altitude: 581 m asl

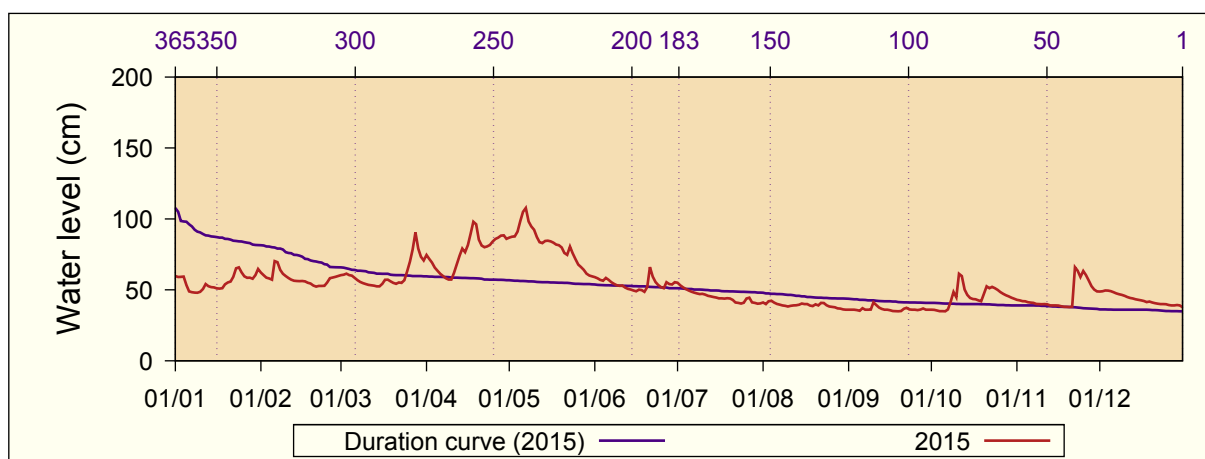
Distance to mouth: 41.5 km

Catchment area: 264 km²

Day	Jan	Feb	Mar	Apr	May	Jun	Jul	Aug	Sep	Oct	Nov	Dec
1	60	62	60	75	87	59	55	41	36	36	43	49
2	59	60	61	72	87	58	53	40	36	36	43	49
3	59	59	61	69	88	57	52	42	36	35	42	50
4	59	58	60	66	91	56	51	42	36	35	42	49
5	53	57	60	63	99	58	50	41	35	35	41	49
6	49	70	58	61	105	57	49	40	37	35	41	48
7	48	70	57	60	108	55	48	40	36	36	41	48
8	48	64	56	58	98	54	48	39	36	42	40	47
9	48	61	55	57	95	53	47	39	36	49	40	46
10	49	60	54	57	92	53	47	38	41	45	40	46
11	51	58	54	62	87	53	47	39	39	61	40	45
12	54	57	53	68	84	52	46	39	38	60	40	44
13	53	56	53	74	83	51	45	39	37	50	39	44
14	52	56	53	79	85	50	45	40	36	47	39	43
15	52	56	52	77	85	50	45	40	36	44	39	43
16	51	56	54	82	84	49	44	40	36	44	39	43
17	51	56	57	89	83	50	44	40	35	43	38	42
18	51	55	57	98	82	50	44	39	35	43	38	41
19	54	54	56	96	81	49	44	39	35	42	38	42
20	55	53	55	85	80	52	44	40	35	47	38	41
21	56	52	54	81	76	66	43	39	37	52	38	41
22	59	53	55	80	75	59	41	41	37	51	66	40
23	65	53	55	81	80	56	41	41	36	52	63	40
24	66	53	57	82	76	53	40	39	36	51	59	40
25	62	55	63	84	72	52	41	38	36	50	63	40
26	60	58	70	86	68	51	44	38	36	48	61	39
27	59	59	78	87	66	55	44	38	36	47	57	39
28	59	59	91	88	64	54	41	37	37	46	53	39
29	58		79	88	61	54	41	37	36	45	50	39
30	60		73	86	60	55	40	36	36	45	49	39
31	65		71		60		40	36		44		38
Day	8+	20+	15	9+	31	19	25	28+	18+	6	20+	1
Min	47	51	51	55	57	47	39	36	34	34	37	36
Avg	56	58	60	76	82	54	45	39	36	45	45	43
Max	71	82	97	112	118	77	61	49	42	74	83	51
Day	23	6	28	18	7	21	26	3	10	11	22	3+

Days equal or falling below the shown values:

Days	Value	Days	Value	Days	Value	Days	Value	Days	Value	Days	Value
365	108	357	91	240	56	90	41	20	36	4	35
364	105	356	91	210	53	80	40	15	36	3	35
363	99	350	87	183	51	70	40	10	36	2	35
362	98	340	84	150	47	60	39	9	35	1	35
361	98	330	80	130	44	50	39	8	35		
360	96	320	74	120	43	40	38	7	35		
359	95	300	63	110	42	30	36	6	35		
358	92	270	59	100	41	25	36	5	35		



11.9 Hani i Elezit

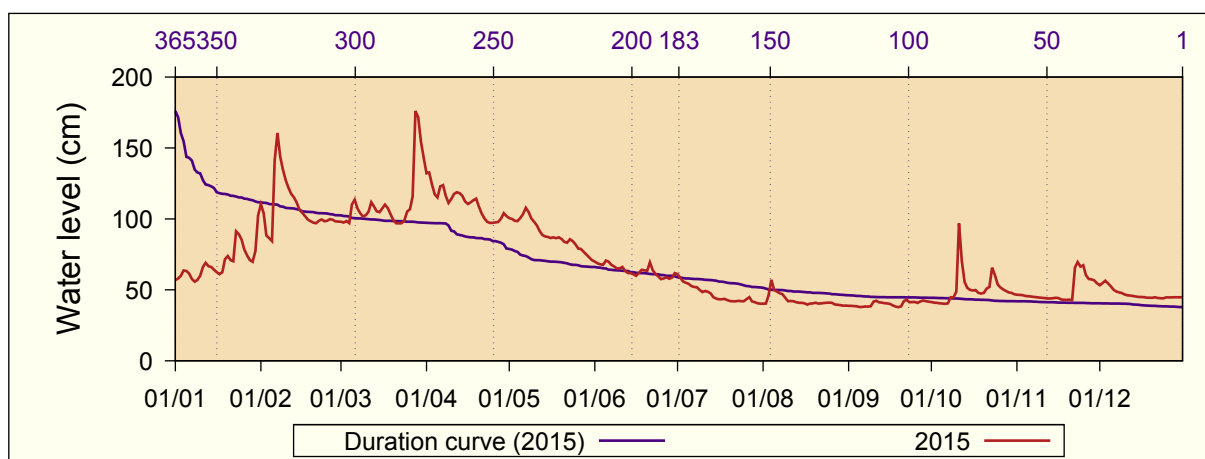
Water level (cm): 2015
 River basin: Lepenc
 River name: Lepenc

Station altitude: 354 m asl
 Distance to mouth: 21 km
 Catchment area: 621.5 km²

Day	Jan	Feb	Mar	Apr	May	Jun	Jul	Aug	Sep	Oct	Nov	Dec
1	57	110	98	132	101	70	61	40	39	41	47	53
2	58	104	97	133	100	69	58	40	39	41	46	55
3	60	88	99	124	99	68	56	46	39	41	46	56
4	64	86	97	117	99	68	55	57	38	41	46	55
5	63	84	110	115	101	71	54	50	38	40	46	53
6	62	141	114	123	103	70	53	49	38	40	45	50
7	58	161	107	124	108	68	52	48	38	41	45	49
8	56	144	104	116	105	67	52	47	38	45	45	48
9	57	135	102	111	100	65	50	45	38	45	45	48
10	60	127	103	114	98	65	48	42	42	49	44	47
11	66	122	105	118	95	66	49	42	42	97	44	46
12	69	118	112	119	92	63	49	42	41	70	44	46
13	67	115	109	118	89	62	48	41	41	56	44	46
14	66	111	105	116	88	62	45	41	41	51	44	45
15	64	106	105	112	87	61	44	41	40	50	44	45
16	62	104	107	111	87	60	43	41	40	50	44	45
17	61	102	110	112	87	62	43	40	39	50	43	45
18	62	100	108	113	86	64	44	40	38	48	43	44
19	72	98	103	114	87	64	43	40	38	47	43	44
20	74	97	99	109	86	63	42	41	38	48	43	44
21	71	97	97	104	84	69	42	40	42	51	43	45
22	70	99	97	100	83	64	42	40	43	52	66	44
23	91	100	97	98	86	61	42	41	41	66	70	44
24	89	98	99	97	84	60	42	41	41	60	66	44
25	86	99	105	97	82	58	42	41	41	54	67	45
26	78	100	107	98	79	58	43	41	41	52	60	45
27	74	99	116	98	79	59	45	40	42	50	58	45
28	71	98	176	100	77	58	42	39	43	49	57	45
29	70		172	104	75	59	41	39	42	48	57	45
30	77		155	102	73	62	41	39	42	48	55	45
31	103		143		71		40	39		47		45
Day	8	4+	21+	24+	31	25+	31	30	4+	2+	12+	24
Min	55	83	96	96	70	57	39	37	37	40	42	42
Avg	69	109	112	112	89	64	47	42	40	51	50	47
Max	136	188	190	137	114	74	65	89	46	147	108	59
Day	30	6	28	1+	7	5+	1	3	21+	11	22	3

Days equal or falling below the shown values:

Days	Value	Days	Value	Days	Value	Days	Value	Days	Value	Days	Value
365	176	357	133	240	74	90	44	20	40	4	38
364	172	356	132	210	65	80	43	15	39	3	38
363	161	350	119	183	59	70	43	10	39	2	38
362	155	340	114	150	50	60	42	9	38	1	38
361	144	330	110	130	48	50	41	8	38		
360	143	320	106	120	46	40	41	7	38		
359	141	300	100	110	45	30	40	6	38		
358	135	270	97	100	45	25	40	5	38		



11.10 Kacanik

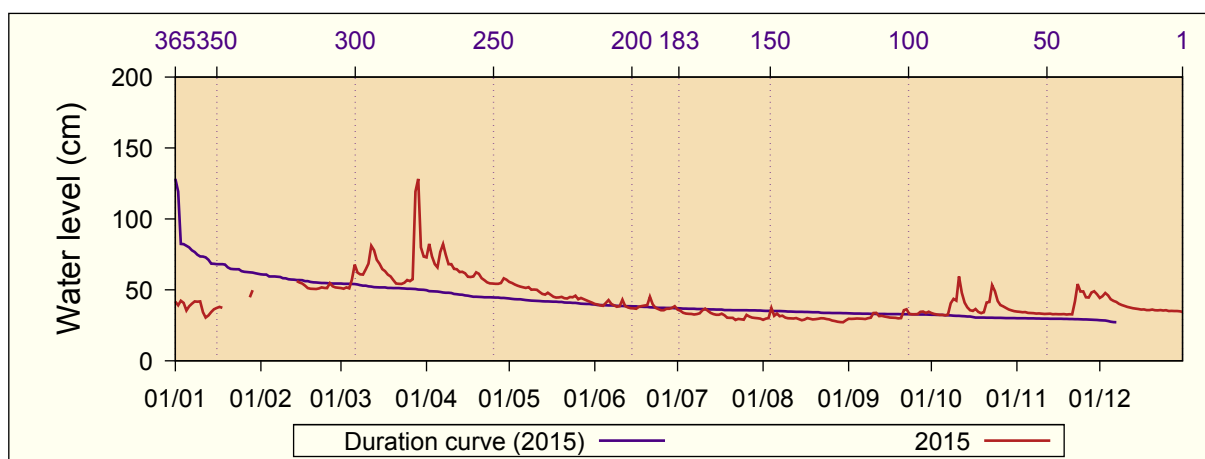
Water level (cm): 2015
 River basin: Lepenc
 River name: Nerodime

Station altitude: 478 m asl
 Distance to mouth: 0.8 km
 Catchment area: 214 km²

Day	Jan	Feb	Mar	Apr	May	Jun	Jul	Aug	Sep	Oct	Nov	Dec
1	42	-	51	73	56	40	36	29	30	34	35	44
2	39	-	51	82	55	40	35	30	30	33	35	46
3	42	-	52	74	54	39	34	30	30	33	34	48
4	41	-	51	68	53	39	33	37	30	32	34	46
5	36	-	57	66	52	41	33	32	30	32	34	43
6	38	-	68	77	52	43	33	33	30	32	34	42
7	40	-	62	82	51	40	33	31	29	33	34	41
8	42	-	61	75	52	39	33	32	30	41	33	40
9	42	-	61	68	50	38	33	30	30	44	33	39
10	42	-	65	68	50	39	36	30	34	42	33	39
11	34	-	68	65	50	43	37	30	34	59	33	38
12	30	-	81	65	49	39	35	30	31	48	33	38
13	32	-	78	63	47	38	34	30	32	41	33	37
14	34	56	71	63	47	37	33	29	31	38	33	37
15	36	55	68	62	48	37	32	29	31	36	33	36
16	37	55	65	59	47	37	32	29	30	35	33	36
17	38	53	63	59	45	38	33	30	30	36	33	36
18	37	51	61	59	45	39	32	30	30	34	33	36
19	-	51	59	62	45	39	30	29	30	34	33	36
20	-	51	57	61	45	39	30	29	30	34	33	36
21	-	51	54	58	44	45	30	30	36	41	33	36
22	-	51	54	57	44	40	29	30	36	41	42	36
23	-	52	54	55	45	37	30	30	33	53	54	36
24	-	51	55	55	45	37	29	29	33	49	49	35
25	-	51	57	54	46	36	29	29	33	42	49	36
26	-	55	56	54	43	36	32	28	33	39	45	35
27	-	52	58	54	44	37	31	28	35	38	45	35
28	45	52	119	55	43	37	31	28	35	37	48	35
29	50		128	58	43	37	30	27	34	36	49	35
30	-		80	57	42	38	30	27	35	36	47	35
31	-		73		41		30	28		35		35
Day	12+	18+	1+	23+	31	16+	22	1	1+	4+	10+	24+
Min	29	49	50	53	40	35	25	22	28	31	32	34
Avg	39	52	66	64	47	39	32	30	32	39	38	38
Max	54	58	179	88	57	51	44	47	43	62	65	49
Day	29	14+	29	2	1	21	26	4	21	11	23	3

Days equal or falling below the shown values:

Days	Value	Days	Value	Days	Value	Days	Value	Days	Value	Days	Value
365	128	357	75	240	43	90	32	20	-	4	-
364	119	356	74	210	39	80	31	15	-	3	-
363	82	350	68	183	37	70	30	10	-	2	-
362	82	340	63	150	35	60	30	9	-	1	-
361	81	330	59	130	34	50	30	8	-	-	-
360	80	320	57	120	33	40	29	7	-	-	-
359	78	300	54	110	33	30	28	6	-	-	-
358	77	270	49	100	33	25	27	5	-	-	-



11.11 Leposavic

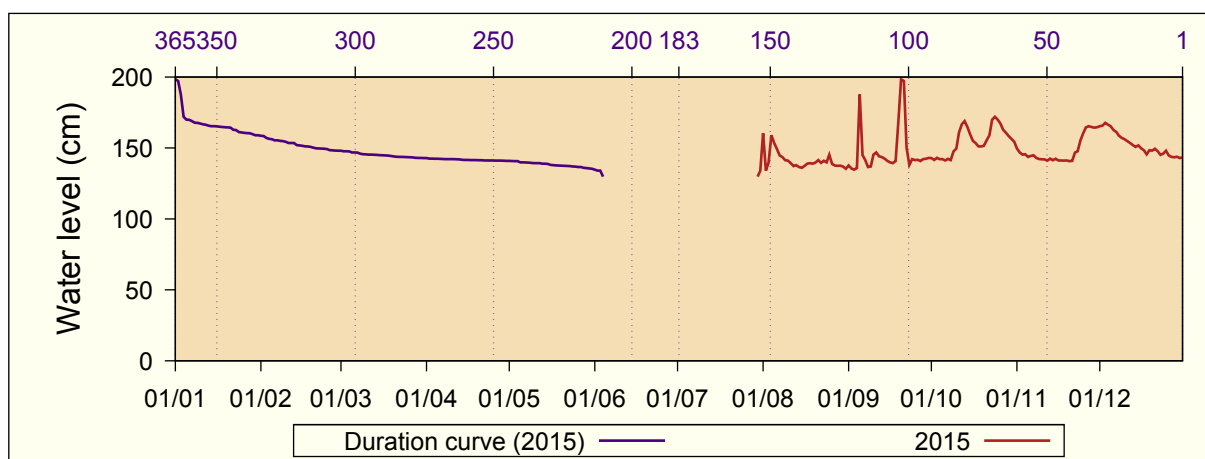
Water level (cm): 2015
 River basin: Ibri
 River name: Ibri

Station altitude: 456 m asl
 Distance to mouth: 131 km
 Catchment area: 4701 km²

Day	Jan	Feb	Mar	Apr	May	Jun	Jul	Aug	Sep	Oct	Nov	Dec
1	-	-	-	-	-	-	-	160	138	143	150	165
2	-	-	-	-	-	-	-	134	136	142	147	166
3	-	-	-	-	-	-	-	140	135	143	145	168
4	-	-	-	-	-	-	-	159	136	142	146	166
5	-	-	-	-	-	-	-	154	188	142	144	165
6	-	-	-	-	-	-	-	149	145	141	144	163
7	-	-	-	-	-	-	-	145	142	142	145	161
8	-	-	-	-	-	-	-	144	137	142	143	159
9	-	-	-	-	-	-	-	141	137	148	142	157
10	-	-	-	-	-	-	-	141	145	150	142	156
11	-	-	-	-	-	-	-	139	147	161	142	155
12	-	-	-	-	-	-	-	137	144	167	141	154
13	-	-	-	-	-	-	-	138	144	169	143	152
14	-	-	-	-	-	-	-	137	142	165	141	151
15	-	-	-	-	-	-	-	136	141	160	142	152
16	-	-	-	-	-	-	-	137	140	155	141	150
17	-	-	-	-	-	-	-	139	139	154	141	148
18	-	-	-	-	-	-	-	139	141	151	141	146
19	-	-	-	-	-	-	-	139	168	151	141	148
20	-	-	-	-	-	-	-	140	198	152	141	148
21	-	-	-	-	-	-	-	141	197	155	141	149
22	-	-	-	-	-	-	-	140	150	159	147	148
23	-	-	-	-	-	-	-	141	138	170	148	145
24	-	-	-	-	-	-	-	140	142	172	155	146
25	-	-	-	-	-	-	-	145	142	170	161	148
26	-	-	-	-	-	-	-	139	142	167	165	145
27	-	-	-	-	-	-	-	138	141	163	165	144
28	-	-	-	-	-	-	-	137	142	161	165	143
29	-	-	-	-	-	-	-	138	142	158	164	144
30	-	-	-	-	-	-	130	137	143	156	165	143
31	-	-	-	-	-	-	134	135		154		143
Day	-	-	-	-	-	-	30+	2+	2+	4+	21+	27+
Min	-	-	-	-	-	-	126	128	128	134	137	140
Avg	-	-	-	-	-	-	132	141	147	155	148	153
Max	-	-	-	-	-	-	157	190	201	182	177	175
Day	-	-	-	-	-	-	1	1	20+	23+	28	2+

Days equal or falling below the shown values:

Days	Value	Days	Value	Days	Value	Days	Value	Days	Value	Days	Value
365	198	357	168	240	140	90	-	20	-	4	-
364	197	356	167	210	-	80	-	15	-	3	-
363	188	350	165	183	-	70	-	10	-	2	-
362	172	340	161	150	-	60	-	9	-	1	-
361	170	330	156	130	-	50	-	8	-	-	-
360	170	320	152	120	-	40	-	7	-	-	-
359	169	300	147	110	-	30	-	6	-	-	-
358	168	270	142	100	-	25	-	5	-	-	-



11.12 Lluzhan

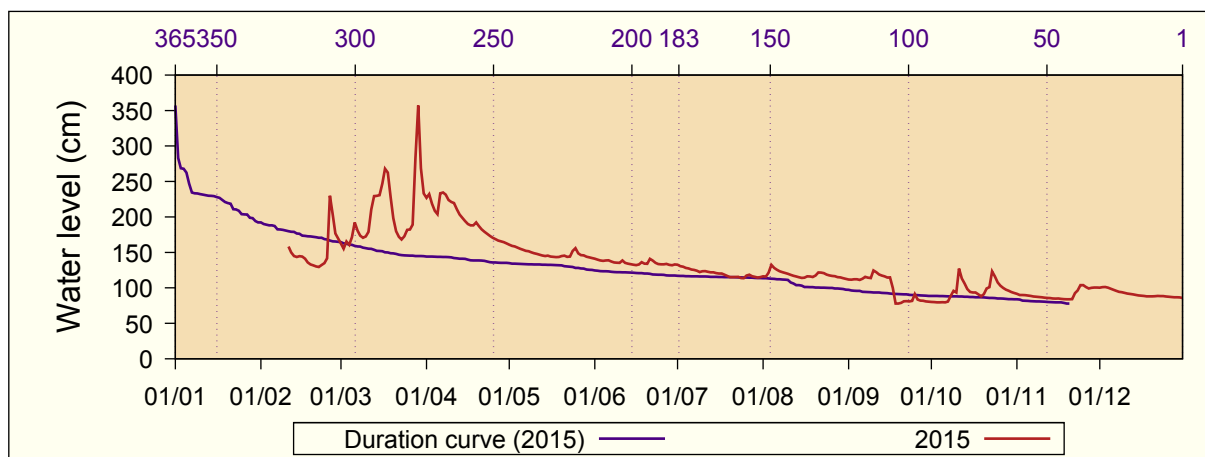
Water level (cm): 2015
 River basin: Ibri
 River name: Llap

Station altitude: 565 m asl
 Distance to mouth: 26.6 km
 Catchment area: 694 km²

Day	Jan	Feb	Mar	Apr	May	Jun	Jul	Aug	Sep	Oct	Nov	Dec
1	-	-	162	227	161	141	133	116	112	80	92	100
2	-	-	155	232	159	140	131	116	112	80	90	101
3	-	-	165	219	159	139	130	121	112	80	90	101
4	-	-	161	209	157	138	128	132	112	80	90	100
5	-	-	171	204	155	139	127	128	111	80	89	99
6	-	-	192	233	154	139	126	125	113	80	89	97
7	-	-	181	234	152	137	125	124	116	81	88	96
8	-	-	174	231	152	136	124	122	114	89	88	94
9	-	-	171	224	150	135	122	121	114	96	87	94
10	-	-	173	221	149	135	123	120	125	94	87	93
11	-	158	179	219	148	139	124	118	122	127	86	92
12	-	150	210	211	147	135	123	117	119	113	86	91
13	-	145	229	203	146	134	122	116	117	106	86	91
14	-	144	230	199	145	133	122	115	116	98	85	90
15	-	145	231	194	145	133	121	114	115	94	85	89
16	-	144	247	190	144	132	120	114	115	94	85	89
17	-	141	268	188	144	133	120	116	100	93	84	89
18	-	136	262	188	143	136	118	116	78	91	84	88
19	-	133	228	192	144	134	117	115	78	88	84	88
20	-	132	198	187	145	134	115	117	79	91	84	88
21	-	130	180	183	145	141	115	122	81	99	84	88
22	-	129	172	179	144	139	115	121	81	101	93	89
23	-	132	168	176	144	135	115	121	81	123	96	88
24	-	135	173	173	152	134	114	119	82	116	104	88
25	-	142	182	171	156	133	114	118	91	108	104	88
26	-	230	182	169	149	133	117	117	84	103	101	88
27	-	203	189	167	146	134	118	116	82	100	99	87
28	-	177	283	166	146	133	116	115	82	97	100	87
29	-		357	164	144	132	116	115	81	96	101	87
30	-		269	163	143	133	115	114	81	94	100	86
31	-		233		142		115	113		93		86
Day	-	21+	2	30	31	15+	24	31	18+	2+	19+	31
Min	-	129	152	161	141	131	112	112	77	79	83	85
Avg	-	150	206	197	149	136	121	119	100	96	91	91
Max	-	246	390	255	164	147	134	147	130	145	110	102
Day	-	26	29	6	24	21	1	3	10	11	24	3

Days equal or falling below the shown values:

Days	Value	Days	Value	Days	Value	Days	Value	Days	Value	Days	Value
365	357	357	233	240	134	90	89	20	-	4	-
364	283	356	232	210	123	80	88	15	-	3	-
363	269	350	228	183	117	70	86	10	-	2	-
362	268	340	203	150	113	60	84	9	-	1	-
361	262	330	188	130	100	50	80	8	-	-	-
360	247	320	176	120	96	40	-	7	-	-	-
359	234	300	159	110	93	30	-	6	-	-	-
358	233	270	144	100	90	25	-	5	-	-	-



11.13 Millosheva

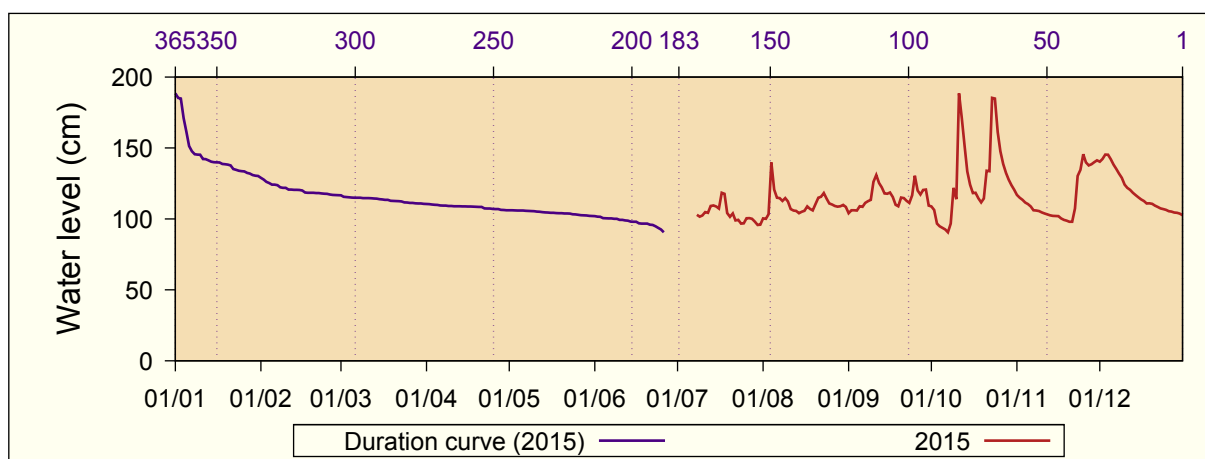
Water level (cm): 2015
 River basin: Ibri
 River name: Llap

Station altitude: 534 m asl
 Distance to mouth: 11.4 km
 Catchment area: 923 km²

Day	Jan	Feb	Mar	Apr	May	Jun	Jul	Aug	Sep	Oct	Nov	Dec
1	-	-	-	-	-	-	-	100	104	109	117	140
2	-	-	-	-	-	-	-	100	106	106	115	142
3	-	-	-	-	-	-	-	103	106	97	113	145
4	-	-	-	-	-	-	-	140	106	95	112	145
5	-	-	-	-	-	-	-	121	109	94	110	142
6	-	-	-	-	-	-	-	115	109	93	109	138
7	-	-	-	-	-	-	-	115	111	91	106	135
8	-	-	-	-	-	-	103	113	112	97	106	132
9	-	-	-	-	-	-	102	115	113	122	106	129
10	-	-	-	-	-	-	102	112	126	114	105	124
11	-	-	-	-	-	-	105	107	131	189	104	122
12	-	-	-	-	-	-	104	106	125	171	103	121
13	-	-	-	-	-	-	109	106	122	151	103	118
14	-	-	-	-	-	-	109	104	118	133	102	117
15	-	-	-	-	-	-	109	105	118	124	102	115
16	-	-	-	-	-	-	107	106	119	118	102	114
17	-	-	-	-	-	-	118	109	115	118	100	113
18	-	-	-	-	-	-	118	107	110	115	99	111
19	-	-	-	-	-	-	104	106	109	112	99	111
20	-	-	-	-	-	-	102	111	115	114	98	111
21	-	-	-	-	-	-	104	115	115	134	98	109
22	-	-	-	-	-	-	99	116	113	134	107	109
23	-	-	-	-	-	-	99	118	111	185	130	107
24	-	-	-	-	-	-	97	114	117	185	135	107
25	-	-	-	-	-	-	97	111	130	161	146	106
26	-	-	-	-	-	-	100	110	120	148	140	106
27	-	-	-	-	-	-	101	109	117	139	138	105
28	-	-	-	-	-	-	100	109	120	132	139	105
29	-	-	-	-	-	-	98	109	121	128	140	104
30	-	-	-	-	-	-	96	110	109	124	141	104
31	-	-	-	-	-	-	96	108		120		103
Day	-	-	-	-	-	-	30	1	23	7+	19+	31
Min	-	-	-	-	-	-	94	96	100	90	98	101
Avg	-	-	-	-	-	-	103	111	115	127	114	119
Max	-	-	-	-	-	-	127	157	139	221	154	150
Day	-	-	-	-	-	-	18	4	25	11	24	3

Days equal or falling below the shown values:

Days	Value	Days	Value	Days	Value	Days	Value	Days	Value	Days	Value
365	189	357	145	240	106	90	-	20	-	4	-
364	185	356	145	210	100	80	-	15	-	3	-
363	185	350	140	183	-	70	-	10	-	2	-
362	171	340	133	150	-	60	-	9	-	1	-
361	161	330	124	130	-	50	-	8	-	-	-
360	151	320	120	120	-	40	-	7	-	-	-
359	148	300	115	110	-	30	-	6	-	-	-
358	146	270	109	100	-	25	-	5	-	-	-



11.14 Mirusa

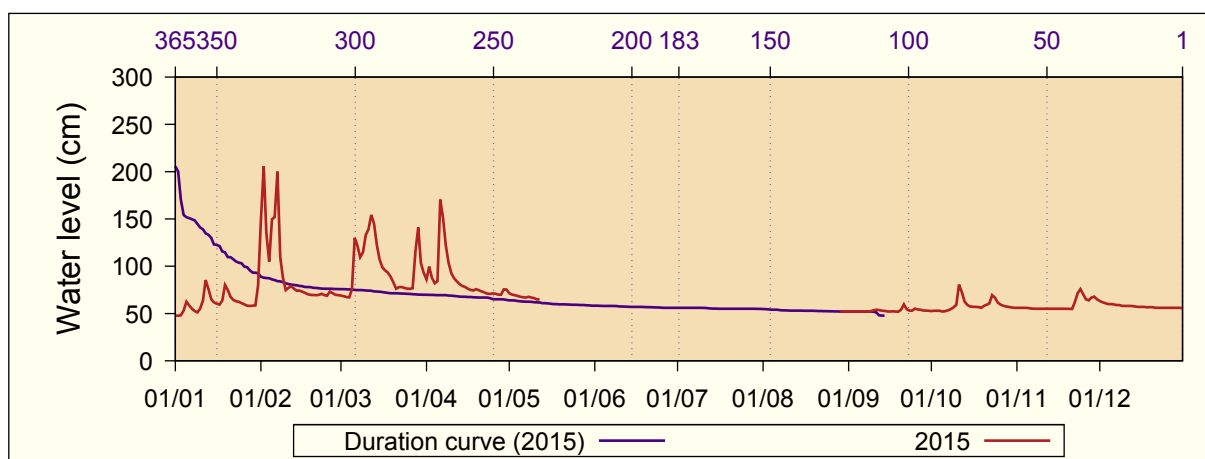
Water level (cm): 2015
 River basin: White Drin
 River name: Mirusa

Station altitude: 366 m asl
 Distance to mouth: 18.5 km
 Catchment area: 126.5 km²

Day	Jan	Feb	Mar	Apr	May	Jun	Jul	Aug	Sep	Oct	Nov	Dec
1	48	148	69	86	71	-	-	-	52	53	56	63
2	48	206	68	100	70	-	-	-	52	53	56	62
3	48	135	67	87	69	-	-	-	52	53	56	61
4	53	105	67	82	69	-	-	-	52	53	56	60
5	62	150	76	84	68	-	-	-	52	52	56	60
6	59	152	130	170	67	-	-	-	52	53	55	60
7	55	200	121	151	67	-	-	-	52	53	55	59
8	53	110	110	122	68	-	-	-	52	55	55	59
9	51	88	115	104	67	-	-	-	53	56	55	58
10	55	75	133	93	66	-	-	-	53	59	55	58
11	64	77	139	87	65	-	-	-	54	81	55	58
12	85	79	154	84	65	-	-	-	54	73	55	58
13	76	76	145	81	-	-	-	-	53	63	55	58
14	65	74	123	79	-	-	-	-	53	59	55	57
15	62	74	107	78	-	-	-	-	52	57	55	57
16	60	73	99	76	-	-	-	-	52	57	55	57
17	59	72	96	75	-	-	-	-	52	57	55	57
18	64	70	93	74	-	-	-	-	52	57	55	57
19	80	70	89	76	-	-	-	-	52	56	55	57
20	75	70	83	75	-	-	-	-	54	58	55	57
21	67	69	76	73	-	-	-	-	60	59	55	56
22	64	70	78	72	-	-	-	-	55	61	63	56
23	63	71	78	71	-	-	-	-	53	69	71	56
24	62	69	77	71	-	-	-	-	53	67	76	56
25	61	69	76	71	-	-	-	-	55	62	70	56
26	60	73	76	71	-	-	-	-	54	60	65	56
27	58	71	77	70	-	-	-	-	54	58	64	56
28	58	70	116	70	-	-	-	-	53	57	67	56
29	58		141	75	-	-	-	52	53	57	68	56
30	59		103	75	-	-	-	52	53	56	65	56
31	80		93		-	-	-	52		56		56
Day	1+	25	4	27+	11	-	-	29+	19+	1+	19+	31
Min	47	68	66	69	64	-	-	52	51	52	54	55
Avg	62	95	99	86	68	-	-	52	53	59	59	58
Max	92	284	167	196	73	-	-	53	64	91	80	64
Day	12+	6	12	6	1	-	-	29+	21	11	24	1

Days equal or falling below the shown values:

Days	Value	Days	Value	Days	Value	Days	Value	Days	Value	Days	Value
365	206	357	145	240	63	90	-	20	-	4	-
364	200	356	141	210	58	80	-	15	-	3	-
363	170	350	122	183	56	70	-	10	-	2	-
362	154	340	100	150	54	60	-	9	-	1	-
361	152	330	86	130	53	50	-	8	-	-	-
360	151	320	79	120	52	40	-	7	-	-	-
359	150	300	75	110	48	30	-	6	-	-	-
358	148	270	69	100	-	25	-	5	-	-	-



11.15 Mlik

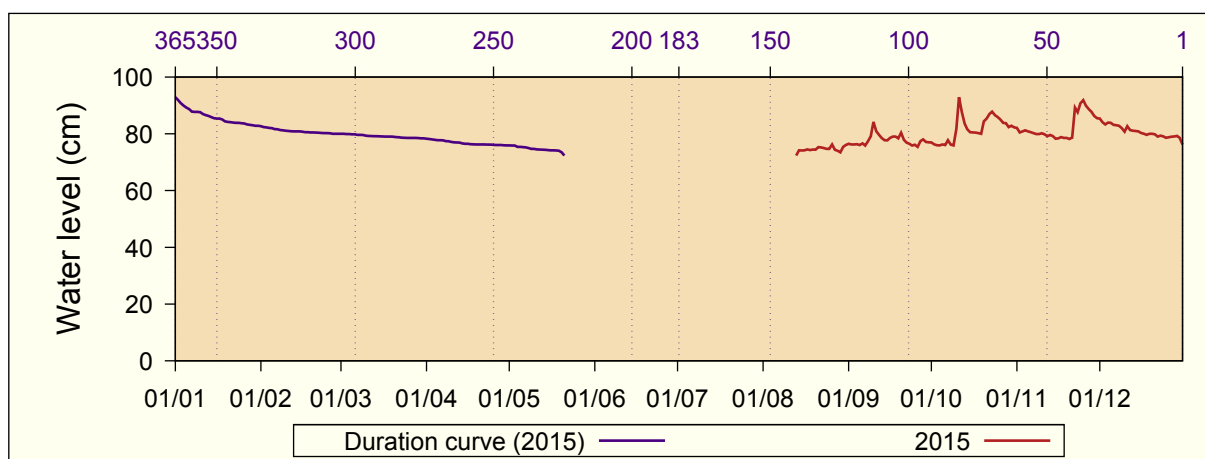
Water level (cm): 2015
 River basin: Plava
 River name: Brod River

Station altitude: 980 m asl
 Distance to mouth: 4.9 km
 Catchment area: 75.3 km²

Day	Jan	Feb	Mar	Apr	May	Jun	Jul	Aug	Sep	Oct	Nov	Dec
1	-	-	-	-	-	-	-	-	76	77	82	85
2	-	-	-	-	-	-	-	-	76	76	80	84
3	-	-	-	-	-	-	-	-	76	76	81	83
4	-	-	-	-	-	-	-	-	76	76	81	84
5	-	-	-	-	-	-	-	-	76	76	81	84
6	-	-	-	-	-	-	-	-	77	76	81	83
7	-	-	-	-	-	-	-	-	76	78	80	83
8	-	-	-	-	-	-	-	-	77	76	80	83
9	-	-	-	-	-	-	-	-	79	76	80	82
10	-	-	-	-	-	-	-	-	84	82	80	81
11	-	-	-	-	-	-	-	-	81	93	80	83
12	-	-	-	-	-	-	-	-	80	88	79	81
13	-	-	-	-	-	-	-	72	78	84	80	81
14	-	-	-	-	-	-	-	74	78	82	79	81
15	-	-	-	-	-	-	-	74	78	81	78	81
16	-	-	-	-	-	-	-	74	79	80	78	80
17	-	-	-	-	-	-	-	75	79	80	79	80
18	-	-	-	-	-	-	-	74	79	80	79	80
19	-	-	-	-	-	-	-	74	78	80	79	80
20	-	-	-	-	-	-	-	74	80	84	78	80
21	-	-	-	-	-	-	-	75	78	85	79	80
22	-	-	-	-	-	-	-	75	77	87	89	79
23	-	-	-	-	-	-	-	75	76	88	88	79
24	-	-	-	-	-	-	-	75	76	87	91	79
25	-	-	-	-	-	-	-	75	76	86	92	79
26	-	-	-	-	-	-	-	76	75	85	90	79
27	-	-	-	-	-	-	-	74	77	84	89	79
28	-	-	-	-	-	-	-	74	78	84	88	79
29	-	-	-	-	-	-	-	73	77	82	86	79
30	-	-	-	-	-	-	-	75	77	83	86	79
31	-	-	-	-	-	-	-	76		82		76
Day	-	-	-	-	-	-	-	13+	21+	8	15	31
Min	-	-	-	-	-	-	-	70	68	71	67	65
Avg	-	-	-	-	-	-	-	75	78	82	82	81
Max	-	-	-	-	-	-	-	84	93	101	105	94
Day	-	-	-	-	-	-	-	26	20	11	22	3

Days equal or falling below the shown values:

Days	Value	Days	Value	Days	Value	Days	Value	Days	Value	Days	Value
365	93	357	88	240	75	90	-	20	-	4	-
364	92	356	88	210	-	80	-	15	-	3	-
363	91	350	85	183	-	70	-	10	-	2	-
362	90	340	84	150	-	60	-	9	-	1	-
361	89	330	82	130	-	50	-	8	-		
360	89	320	81	120	-	40	-	7	-		
359	88	300	80	110	-	30	-	6	-		
358	88	270	78	100	-	25	-	5	-		



11.16 Prizren

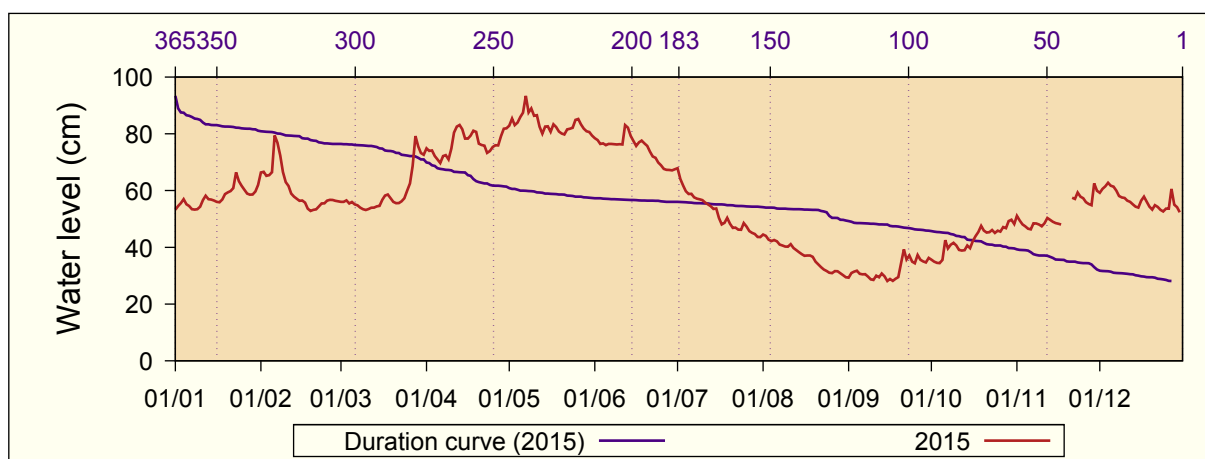
Water level (cm): 2015
 River basin: White Drin
 River name: Bistrica Prizren

Station altitude: 525 m asl
 Distance to mouth: 18 km
 Catchment area: 158 km²

Day	Jan	Feb	Mar	Apr	May	Jun	Jul	Aug	Sep	Oct	Nov	Dec
1	53	66	56	75	83	78	68	44	29	36	51	59
2	55	67	56	74	85	78	64	44	31	35	49	61
3	56	65	57	74	83	76	62	43	31	35	48	62
4	57	65	55	72	84	77	60	42	32	34	47	63
5	55	66	56	71	86	76	59	43	31	36	47	62
6	55	79	55	70	87	76	59	42	30	43	46	61
7	53	77	55	72	93	76	58	41	31	40	48	60
8	53	72	54	72	88	76	57	41	30	41	48	58
9	53	67	53	71	89	76	57	40	29	42	48	58
10	54	63	53	75	86	76	57	40	28	41	47	57
11	57	62	53	80	87	76	56	41	30	39	49	56
12	58	59	54	83	83	83	55	40	29	39	50	56
13	57	58	54	83	80	82	55	39	31	39	50	55
14	57	57	54	82	83	79	54	38	30	41	49	54
15	56	56	55	78	83	78	54	38	28	40	49	54
16	56	56	57	78	81	76	50	37	29	42	48	56
17	56	56	58	79	83	77	48	37	28	44	48	58
18	57	54	59	81	82	78	49	37	29	45	-	56
19	59	53	57	81	81	77	50	37	30	48	-	54
20	59	53	56	77	80	76	48	35	34	46	-	53
21	60	53	56	76	80	74	47	34	39	45	57	55
22	61	54	56	76	82	72	47	33	36	45	57	54
23	66	55	56	73	82	72	46	32	37	46	59	53
24	63	56	57	74	82	70	46	32	35	45	58	53
25	62	56	60	75	85	69	49	31	34	46	57	54
26	60	57	63	76	85	68	47	31	37	46	56	54
27	59	57	69	76	83	67	46	32	36	47	55	61
28	59	56	79	79	82	67	45	32	35	47	55	55
29	59		76	82	81	67	45	31	35	49	63	54
30	60		73	82	81	68	44	30	36	50	60	52
31	62		73		79		44	29		48		-
Day	1+	19	8+	6+	13	27+	30+	28+	9+	3+	5+	24+
Min	52	51	53	69	78	66	43	28	26	33	46	52
Avg	58	61	59	77	83	75	52	37	32	42	52	57
Max	74	105	83	87	100	87	71	45	46	53	67	70
Day	23	6	28	12	7	12	1	1+	20+	29	29	27

Days equal or falling below the shown values:

Days	Value	Days	Value	Days	Value	Days	Value	Days	Value	Days	Value
365	93	357	85	240	60	90	45	20	31	4	-
364	89	356	85	210	57	80	44	15	30	3	-
363	88	350	83	183	56	70	41	10	29	2	-
362	87	340	82	150	54	60	39	9	29	1	-
361	87	330	81	130	52	50	37	8	29		
360	86	320	79	120	49	40	35	7	28		
359	86	300	76	110	48	30	32	6	28		
358	85	270	68	100	47	25	31	5	28		



11.17 Viti

Water level (cm): 2015

River basin: Morava Binces

River name: Morava Binces

Station altitude: 506 m asl

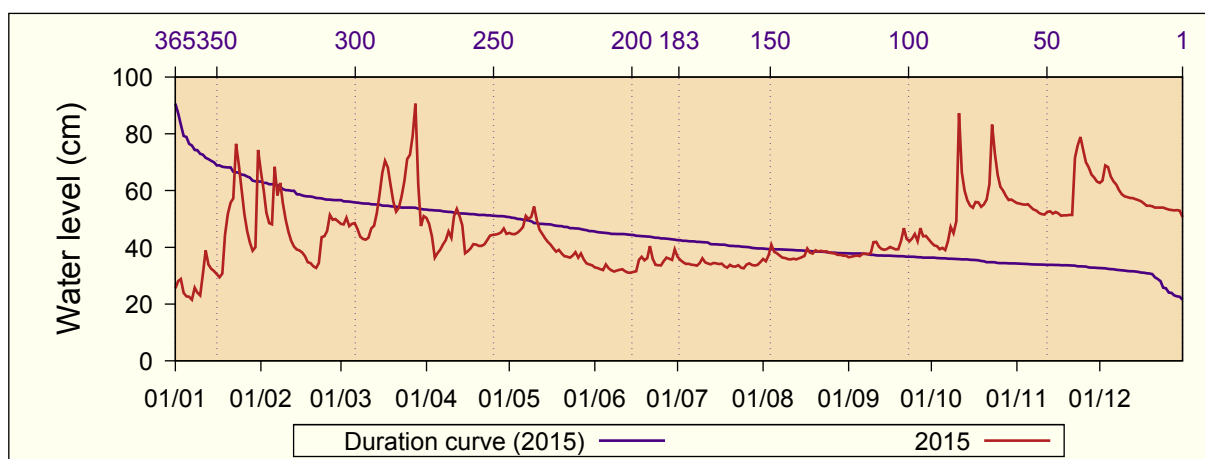
Distance to mouth: 313 km

Catchment area: 11.2 km²

Day	Jan	Feb	Mar	Apr	May	Jun	Jul	Aug	Sep	Oct	Nov	Dec
1	26	67	48	50	45	33	37	36	37	42	56	63
2	28	60	48	48	45	33	35	35	37	41	55	63
3	29	52	50	44	45	32	35	37	37	40	55	69
4	24	49	47	36	45	32	34	41	37	39	55	68
5	23	48	48	38	46	34	34	38	37	40	55	65
6	23	68	49	39	47	33	34	38	38	39	54	63
7	22	58	46	41	51	32	34	37	38	42	53	62
8	26	63	44	43	50	31	34	36	38	47	53	60
9	24	55	43	46	51	32	34	36	38	45	52	59
10	23	50	43	43	54	32	36	36	42	49	52	58
11	31	45	43	51	49	32	35	36	42	87	52	58
12	39	42	47	54	46	32	34	36	40	66	53	57
13	34	40	48	51	45	31	34	36	39	60	53	57
14	32	39	52	48	43	31	35	36	39	57	52	57
15	32	39	59	38	42	31	34	36	39	55	52	57
16	31	38	66	39	41	32	34	37	40	54	52	56
17	29	37	70	40	40	36	34	40	40	56	51	55
18	31	35	68	41	38	37	33	38	39	56	51	55
19	44	34	62	41	39	35	33	38	39	54	51	55
20	52	33	56	41	38	36	34	39	42	55	51	54
21	56	33	53	40	37	40	33	39	47	57	51	54
22	57	34	54	41	37	36	33	39	43	62	72	54
23	76	44	58	42	36	34	34	38	42	83	76	54
24	69	44	63	44	37	34	33	39	43	73	79	54
25	60	46	71	44	38	34	33	38	45	65	74	54
26	52	51	73	45	36	35	34	38	42	61	70	53
27	46	50	79	45	38	36	34	38	47	60	68	53
28	42	50	91	45	36	36	34	37	44	58	66	53
29	39		62	47	34	36	34	37	44	57	65	53
30	40		47	45	34	39	34	37	43	57	63	53
31	74		51		34		35	37		56		51
Day	7+	7	30	2	30+	16	24+	2	1	4+	9+	31
Min	18	28	33	25	31	27	28	30	31	34	47	47
Avg	39	47	56	44	42	34	34	37	41	55	58	57
Max	96	99	129	64	61	46	39	51	53	110	102	71
Day	23	6	28	11	10	21	10+	3	20	11	22	3+

Days equal or falling below the shown values:

Days	Value	Days	Value	Days	Value	Days	Value	Days	Value	Days	Value
365	91	357	74	240	50	90	36	20	32	4	23
364	87	356	73	210	45	80	36	15	31	3	23
363	83	350	69	183	42	70	35	10	29	2	23
362	79	340	65	150	39	60	34	9	28	1	22
361	79	330	62	130	38	50	34	8	26		
360	76	320	59	120	38	40	34	7	26		
359	76	300	56	110	37	30	33	6	24		
358	74	270	53	100	37	25	32	5	24		



11.18 Vlasnje

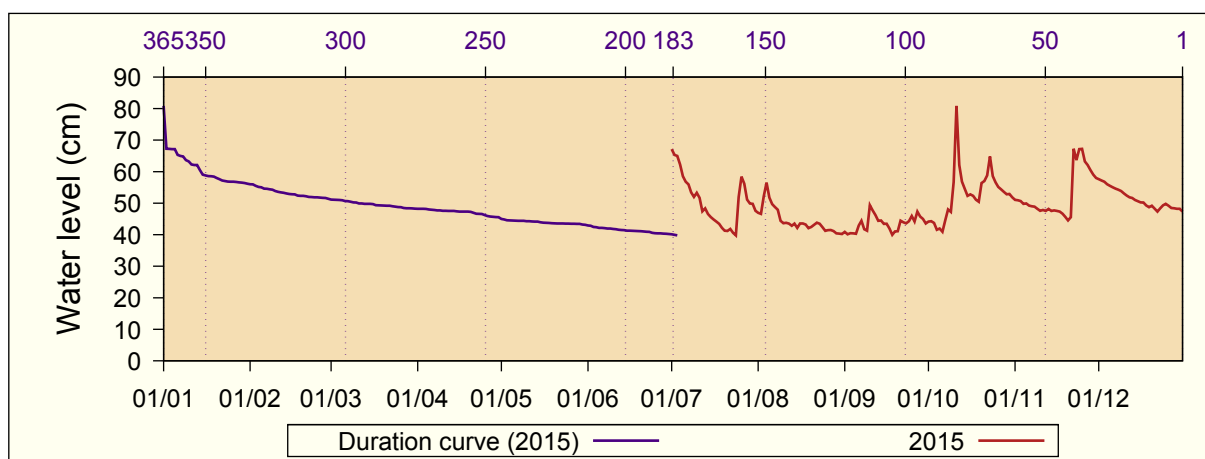
Water level (cm): 2015
 River basin: White Drin
 River name: Vlasnje Bistrica

Station altitude: 313 m asl
 Distance to mouth: 2.3 km
 Catchment area: 561 km²

Day	Jan	Feb	Mar	Apr	May	Jun	Jul	Aug	Sep	Oct	Nov	Dec
1	-	-	-	-	-	-	67	47	41	44	51	58
2	-	-	-	-	-	-	65	47	40	44	51	57
3	-	-	-	-	-	-	65	52	40	44	51	57
4	-	-	-	-	-	-	62	57	40	42	50	56
5	-	-	-	-	-	-	59	52	40	42	50	55
6	-	-	-	-	-	-	57	50	43	41	49	55
7	-	-	-	-	-	-	56	49	44	45	49	55
8	-	-	-	-	-	-	53	48	42	48	49	54
9	-	-	-	-	-	-	52	44	41	47	48	54
10	-	-	-	-	-	-	53	44	49	57	48	53
11	-	-	-	-	-	-	52	44	48	81	48	52
12	-	-	-	-	-	-	47	44	46	62	48	52
13	-	-	-	-	-	-	48	43	44	57	48	52
14	-	-	-	-	-	-	47	44	44	55	48	51
15	-	-	-	-	-	-	46	42	43	52	48	51
16	-	-	-	-	-	-	45	44	43	53	48	50
17	-	-	-	-	-	-	44	44	42	52	47	50
18	-	-	-	-	-	-	43	43	40	51	47	49
19	-	-	-	-	-	-	42	42	41	50	46	49
20	-	-	-	-	-	-	41	42	41	56	45	49
21	-	-	-	-	-	-	41	43	44	57	46	48
22	-	-	-	-	-	-	42	44	44	59	67	47
23	-	-	-	-	-	-	41	43	44	65	64	48
24	-	-	-	-	-	-	40	42	44	59	67	49
25	-	-	-	-	-	-	52	41	46	57	67	50
26	-	-	-	-	-	-	58	41	44	55	63	49
27	-	-	-	-	-	-	56	41	47	54	62	48
28	-	-	-	-	-	-	51	41	46	54	60	48
29	-	-	-	-	-	-	50	40	45	53	59	48
30	-	-	-	-	-	-	50	40	44	53	58	48
31	-	-	-	-	-	-	48	40	-	52	-	47
Day	-	-	-	-	-	-	23+	28+	2	5+	20	31
Min	-	-	-	-	-	-	39	38	38	39	43	46
Avg	-	-	-	-	-	-	51	44	43	53	53	51
Max	-	-	-	-	-	-	114	81	66	105	104	59
Day	-	-	-	-	-	-	25	3	10	11	22	1

Days equal or falling below the shown values:

Days	Value	Days	Value	Days	Value	Days	Value	Days	Value	Days	Value
365	81	357	64	240	44	90	-	20	-	4	-
364	67	356	63	210	42	80	-	15	-	3	-
363	67	350	59	183	40	70	-	10	-	2	-
362	67	340	57	150	-	60	-	9	-	1	-
361	67	330	55	130	-	50	-	8	-	-	-
360	65	320	53	120	-	40	-	7	-	-	-
359	65	300	51	110	-	30	-	6	-	-	-
358	65	270	48	100	-	25	-	5	-	-	-



11.19 Vragoli

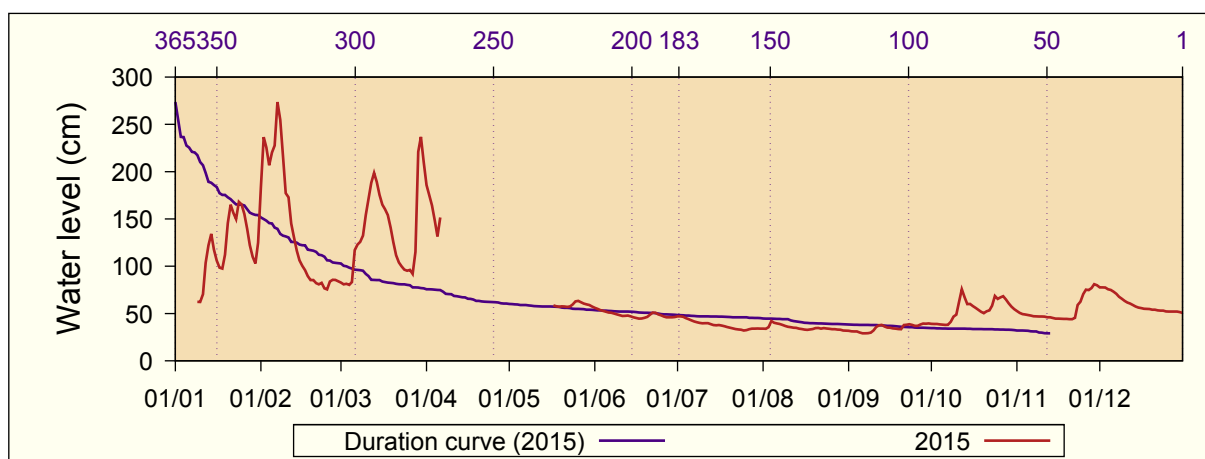
Water level (cm): 2015
 River basin: Ibri
 River name: Sitnica

Station altitude: 536 m asl
 Distance to mouth: 75.6 km
 Catchment area: 55.6 km²

Day	Jan	Feb	Mar	Apr	May	Jun	Jul	Aug	Sep	Oct	Nov	Dec
1	-	184	83	186	-	56	47	34	32	39	53	78
2	-	236	81	175	-	55	47	34	31	39	51	78
3	-	225	81	164	-	54	47	36	31	39	49	78
4	-	207	80	148	-	53	45	42	31	39	49	76
5	-	220	83	132	-	52	44	40	30	38	48	75
6	-	228	117	152	-	51	43	39	29	38	48	73
7	-	274	123	-	-	51	42	39	29	38	47	71
8	-	255	126	-	-	50	41	38	29	41	47	68
9	62	217	132	-	-	49	40	37	30	47	47	66
10	62	177	154	-	-	48	40	36	32	49	47	63
11	70	173	171	-	-	47	40	36	36	62	47	62
12	104	145	188	-	-	48	40	35	38	76	46	61
13	122	130	199	-	-	48	39	35	38	67	46	59
14	134	116	189	-	-	47	38	34	36	60	45	57
15	118	106	175	-	-	46	38	34	35	60	45	56
16	106	100	165	-	-	45	38	33	35	58	45	56
17	99	96	160	-	59	45	37	33	34	56	44	55
18	98	90	154	-	58	45	37	33	34	54	44	55
19	112	85	141	-	57	45	36	34	34	52	44	55
20	146	85	126	-	58	46	35	35	33	50	44	54
21	165	82	112	-	57	49	34	35	38	52	44	54
22	157	81	104	-	57	51	34	34	38	53	45	53
23	150	82	100	-	57	51	33	35	39	58	59	53
24	168	77	96	-	60	49	33	34	38	69	62	53
25	165	75	95	-	63	48	32	34	37	65	71	52
26	155	84	96	-	63	47	33	33	37	67	75	52
27	139	86	92	-	62	46	33	33	38	68	75	52
28	122	86	115	-	61	46	34	33	39	65	77	52
29	110		221	-	60	46	34	33	39	61	81	52
30	103		237	-	59	46	34	32	40	57	80	51
31	125		210		57		34	32		55		51
Day	10	25	4	5	19+	17+	25	31	5+	3+	14+	31
Min	61	74	79	126	56	44	31	31	29	38	44	50
Avg	121	143	136	159	59	49	38	35	35	54	53	60
Max	171	276	244	195	64	57	47	44	40	78	84	84
Day	24	7	30	1	25+	1	1+	4	21+	12	30	3

Days equal or falling below the shown values:

Days	Value	Days	Value	Days	Value	Days	Value	Days	Value	Days	Value
365	274	357	217	240	59	90	34	20	-	4	-
364	255	356	210	210	53	80	34	15	-	3	-
363	237	350	184	183	48	70	33	10	-	2	-
362	236	340	164	150	45	60	32	9	-	1	-
361	228	330	145	130	39	50	29	8	-	-	-
360	225	320	123	120	38	40	-	7	-	-	-
359	221	300	96	110	38	30	-	6	-	-	-
358	220	270	75	100	36	25	-	5	-	-	-



12 Hydrological data 2016

12.1 Berkov

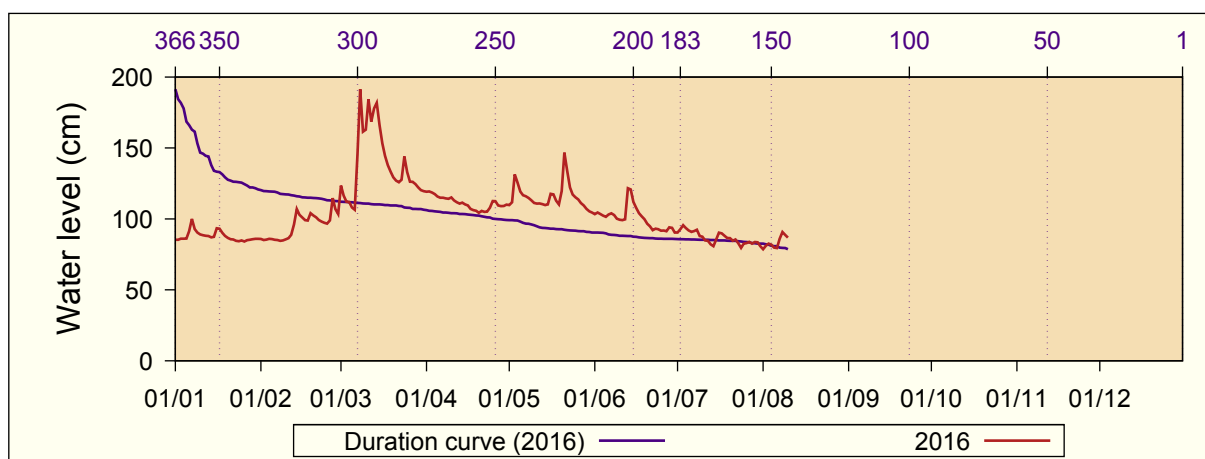
Water level (cm): 2016
 River basin: White Drin
 River name: Istog River

Station altitude: 401 m asl
 Distance to mouth: 2.6 km
 Catchment area: 432 km²

Day	Jan	Feb	Mar	Apr	May	Jun	Jul	Aug	Sep	Oct	Nov	Dec
1	85	86	124	119	110	103	90	79	-	-	-	-
2	85	85	116	119	112	105	93	81	-	-	-	-
3	86	85	112	119	131	103	96	83	-	-	-	-
4	86	86	112	118	126	102	94	82	-	-	-	-
5	86	86	108	116	119	102	92	80	-	-	-	-
6	91	85	107	115	117	103	91	80	-	-	-	-
7	100	85	146	115	116	104	91	86	-	-	-	-
8	93	85	191	114	115	103	92	91	-	-	-	-
9	90	85	161	114	113	100	88	89	-	-	-	-
10	89	86	163	115	111	99	88	87	-	-	-	-
11	89	86	184	113	111	99	85	-	-	-	-	-
12	88	89	169	112	111	100	85	-	-	-	-	-
13	88	96	178	111	110	122	82	-	-	-	-	-
14	87	107	182	112	110	121	81	-	-	-	-	-
15	87	103	166	110	110	112	86	-	-	-	-	-
16	93	101	153	109	118	108	90	-	-	-	-	-
17	93	99	144	107	117	104	90	-	-	-	-	-
18	90	99	138	106	113	102	88	-	-	-	-	-
19	88	104	133	106	110	100	87	-	-	-	-	-
20	87	102	129	104	120	97	87	-	-	-	-	-
21	86	101	127	106	147	95	85	-	-	-	-	-
22	86	99	126	105	134	92	86	-	-	-	-	-
23	85	98	128	105	122	93	83	-	-	-	-	-
24	84	97	144	108	117	93	80	-	-	-	-	-
25	85	97	133	113	115	92	83	-	-	-	-	-
26	84	99	126	112	114	92	83	-	-	-	-	-
27	85	115	126	110	111	91	84	-	-	-	-	-
28	85	107	125	109	109	94	83	-	-	-	-	-
29	86	104	122	109	107	94	84	-	-	-	-	-
30	86		120	110	105	90	84	-	-	-	-	-
31	86		120		105		81	-		-		-
Day	23+	2	5+	19+	31	30	27	1	-	-	-	-
Min	84	83	105	103	101	83	72	73	-	-	-	-
Avg	88	95	139	111	116	100	87	84	-	-	-	-
Max	103	119	211	120	161	135	101	93	-	-	-	-
Day	7	27	8	1+	21	13	2+	8	-	-	-	-

Days equal or falling below the shown values:

Days	Value	Days	Value	Days	Value	Days	Value	Days	Value	Days	Value
366	191	358	153	270	105	100	-	25	-	5	-
365	184	357	147	240	97	90	-	20	-	4	-
364	182	356	146	210	90	80	-	15	-	3	-
363	178	350	133	183	86	70	-	10	-	2	-
362	169	340	124	150	81	60	-	9	-	1	-
361	166	330	119	130	-	50	-	8	-		
360	163	320	115	120	-	40	-	7	-		
359	161	300	111	110	-	30	-	6	-		



12.2 Brod

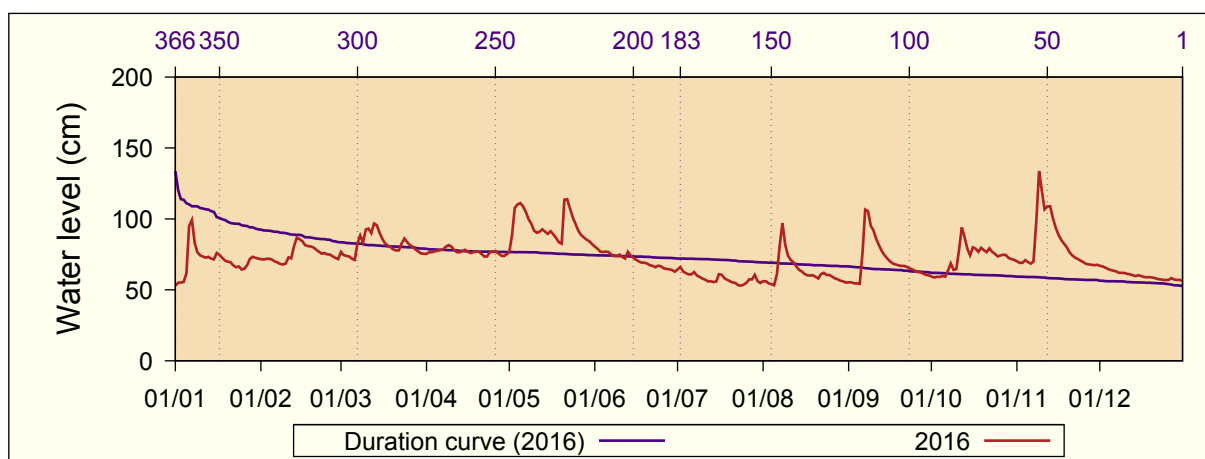
Water level (cm): 2016
 River basin: Lepenc
 River name: Lepenc

Station altitude: 634 m asl
 Distance to mouth: 45 km
 Catchment area: 241 km²

Day	Jan	Feb	Mar	Apr	May	Jun	Jul	Aug	Sep	Oct	Nov	Dec
1	53	72	77	75	76	81	64	56	55	59	70	67
2	55	71	75	77	89	79	66	56	55	59	69	67
3	55	72	74	77	108	77	63	55	55	59	69	66
4	55	72	73	77	110	77	62	54	55	59	71	65
5	62	71	72	78	111	77	61	53	54	60	70	64
6	95	70	71	78	109	77	61	61	76	59	68	64
7	99	69	83	79	105	75	63	81	107	63	70	63
8	83	68	88	80	100	74	60	97	105	69	98	62
9	77	68	83	82	97	74	59	82	95	64	134	62
10	74	69	93	81	92	75	58	74	92	65	120	62
11	73	73	93	78	90	73	57	71	86	78	107	61
12	73	72	90	77	91	72	56	69	81	94	109	61
13	73	81	97	76	93	77	56	67	77	87	109	60
14	72	87	96	77	91	74	56	64	74	79	101	60
15	71	86	90	78	89	73	56	63	72	74	94	60
16	76	84	86	77	91	71	61	61	70	80	89	60
17	75	82	83	76	89	70	61	60	69	79	85	59
18	73	81	81	77	87	69	58	60	68	77	83	59
19	71	81	80	77	83	69	57	60	67	80	80	59
20	70	80	79	77	83	68	56	59	67	78	77	59
21	69	78	78	75	114	67	55	58	67	77	74	58
22	67	77	78	73	114	67	55	61	66	79	73	58
23	66	76	83	74	107	66	53	62	65	77	72	57
24	67	76	86	77	101	67	53	61	64	75	71	57
25	64	75	84	77	97	67	54	60	63	74	70	57
26	65	75	81	77	92	65	55	59	63	74	68	57
27	67	74	80	76	89	65	57	58	62	75	68	58
28	72	73	78	74	87	65	57	58	62	75	68	57
29	73	72	77	74	85	64	61	56	61	72	67	57
30	73		76	75	84	63	56	56	60	72	68	57
31	72		75		82		55	55		71		56
Day	1	9+	6+	22	1	30	23	5+	2+	2+	27+	1
Min	50	67	70	72	74	61	50	52	54	58	67	56
Avg	71	75	82	77	95	71	58	63	70	72	82	60
Max	117	95	110	83	120	82	77	116	122	103	147	68
Day	6	13	7	8+	21	1+	1	8	6	12	9	1+

Days equal or falling below the shown values:

Days	Value	Days	Value	Days	Value	Days	Value	Days	Value	Days	Value
366	134	358	109	270	78	100	63	25	56	5	54
365	120	357	108	240	77	90	62	20	55	4	53
364	114	356	107	210	74	80	61	15	55	3	53
363	114	350	101	183	72	70	60	10	55	2	53
362	111	340	95	150	69	60	59	9	55	1	53
361	110	330	91	130	67	50	58	8	55		
360	109	320	88	120	66	40	57	7	54		
359	109	300	83	110	65	30	56	6	54		



12.3 Caralev

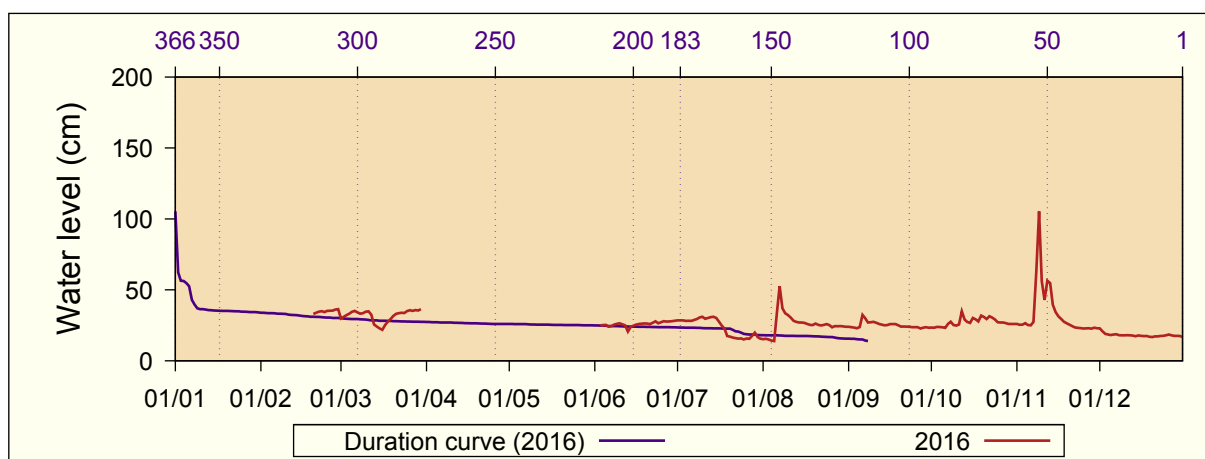
Water level (cm): 2016
 River basin: Ibri
 River name: Sitnica

Station altitude: 504 m asl
 Distance to mouth: 6.2 km
 Catchment area: 43.5 km²

Day	Jan	Feb	Mar	Apr	May	Jun	Jul	Aug	Sep	Oct	Nov	Dec
1	-	-	30	-	-	-	29	15	24	23	26	23
2	-	-	31	-	-	-	29	15	24	23	25	21
3	-	-	32	-	-	25	29	15	23	24	26	19
4	-	-	33	-	-	25	28	14	23	24	26	18
5	-	-	35	-	-	25	28	14	24	24	25	18
6	-	-	35	-	-	24	28	34	32	23	25	19
7	-	-	34	-	-	24	29	53	30	26	27	19
8	-	-	33	-	-	25	29	37	27	28	62	18
9	-	-	34	-	-	26	31	33	27	25	105	18
10	-	-	35	-	-	26	31	32	27	25	56	18
11	-	-	35	-	-	26	30	30	27	26	43	18
12	-	-	33	-	-	25	30	28	26	35	56	18
13	-	-	26	-	-	21	31	27	26	29	55	18
14	-	-	24	-	-	24	31	27	25	27	40	17
15	-	-	23	-	-	25	30	27	25	27	34	18
16	-	-	22	-	-	26	28	27	26	30	31	18
17	-	-	25	-	-	26	25	26	26	29	29	17
18	-	-	28	-	-	26	23	25	26	28	28	17
19	-	-	29	-	-	26	17	25	25	32	26	17
20	-	33	32	-	-	26	17	26	24	31	25	17
21	-	34	33	-	-	26	16	25	24	29	24	17
22	-	35	34	-	-	27	16	25	24	31	24	17
23	-	35	34	-	-	28	16	25	24	30	23	17
24	-	34	34	-	-	26	16	26	24	29	23	18
25	-	35	35	-	-	27	15	25	24	27	23	18
26	-	35	36	-	-	28	16	24	24	27	23	19
27	-	35	35	-	-	28	15	24	23	27	23	18
28	-	36	36	-	-	28	17	24	23	27	23	18
29	-	36	36	-	-	28	20	24	24	26	23	18
30	-		36	-	-	28	17	24	23	26	23	17
31	-		-		-		16	24		26		17
Day	-	1	16	-	-	13	25	4+	27	1+	22+	14+
Min	-	30	20	-	-	16	13	13	19	23	22	15
Avg	-	35	32	-	-	26	24	26	25	27	34	18
Max	-	37	38	-	-	29	33	163	40	41	149	23
Day	-	26+	30	-	-	22+	7+	6	6	12	9	1+

Days equal or falling below the shown values:

Days	Value	Days	Value	Days	Value	Days	Value	Days	Value	Days	Value
366	105	358	37	270	27	100	-	25	-	5	-
365	62	357	36	240	26	90	-	20	-	4	-
364	56	356	36	210	25	80	-	15	-	3	-
363	56	350	35	183	23	70	-	10	-	2	-
362	55	340	35	150	18	60	-	9	-	1	-
361	53	330	33	130	17	50	-	8	-		
360	43	320	32	120	15	40	-	7	-		
359	40	300	29	110	-	30	-	6	-		



12.4 Decan

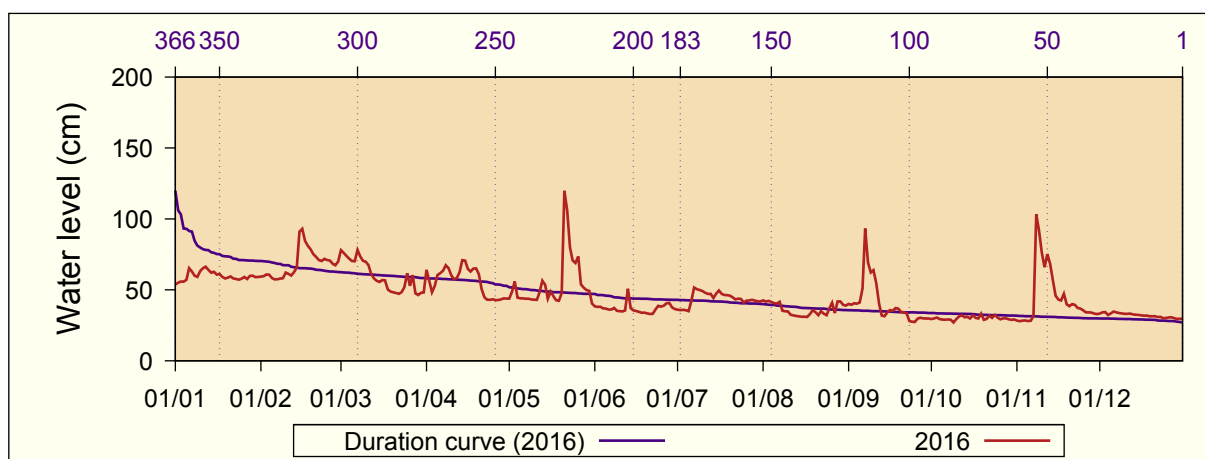
Water level (cm): 2016
 River basin: White Drin
 River name: Bistrica Decanit

Station altitude: 678 m asl
 Distance to mouth: 29.8 km
 Catchment area: 114 km²

Day	Jan	Feb	Mar	Apr	May	Jun	Jul	Aug	Sep	Oct	Nov	Dec
1	54	59	78	64	44	38	36	43	40	29	28	33
2	55	60	76	57	49	38	36	42	40	30	28	34
3	56	61	74	48	56	38	36	42	41	31	28	34
4	56	61	72	53	45	37	36	41	40	29	28	32
5	57	58	70	61	44	37	35	41	41	29	28	33
6	65	57	70	62	44	36	42	40	51	29	28	35
7	63	57	78	64	44	36	52	42	93	29	32	34
8	60	58	74	67	44	37	51	35	69	29	103	34
9	59	58	70	65	43	35	50	35	62	27	91	33
10	63	62	70	60	43	35	49	35	64	29	77	33
11	65	61	67	57	43	35	48	33	55	31	66	33
12	66	60	61	58	48	35	47	32	40	32	75	33
13	64	63	58	63	56	51	47	32	32	31	68	33
14	62	66	56	71	54	37	44	31	31	31	57	32
15	63	91	56	71	44	36	47	31	34	30	46	32
16	61	93	57	65	49	35	50	31	36	32	43	32
17	61	84	57	63	46	34	47	31	35	30	42	32
18	59	81	50	65	43	34	46	33	37	30	47	32
19	58	79	49	65	42	34	46	36	37	33	40	31
20	59	75	48	61	48	33	46	34	34	29	38	31
21	59	73	48	51	120	33	45	32	34	29	40	31
22	58	71	47	45	106	33	43	35	34	32	39	31
23	58	70	48	43	80	36	44	33	28	30	37	31
24	57	72	52	43	71	39	44	32	28	32	37	30
25	58	71	62	43	69	38	41	37	27	30	36	30
26	59	71	53	43	74	39	42	41	30	29	34	31
27	58	68	60	43	54	41	43	34	30	30	34	31
28	60	67	47	43	52	41	43	42	30	30	34	30
29	60	70	46	44	50	38	42	42	30	29	33	30
30	59		48	44	49	36	42	39	30	29	33	30
31	59		48		40		42	39		29		30
Day	3	2	28+	23+	31	21+	5+	17	23+	9	2+	29+
Min	50	53	46	42	38	32	34	30	27	26	26	29
Avg	60	68	60	56	55	37	44	36	40	30	45	32
Max	76	106	86	86	141	68	63	71	128	46	124	39
Day	12	15	2	14	21	13	6	7	7	8+	8	23

Days equal or falling below the shown values:

Days	Value	Days	Value	Days	Value	Days	Value	Days	Value	Days	Value
366	120	358	81	270	58	100	34	25	30	5	28
365	106	357	80	240	51	90	33	20	29	4	28
364	103	356	79	210	46	80	33	15	29	3	28
363	93	350	75	183	43	70	32	10	28	2	27
362	93	340	71	150	39	60	32	9	28	1	27
361	91	330	69	130	36	50	31	8	28		
360	91	320	65	120	36	40	30	7	28		
359	84	300	61	110	35	30	30	6	28		



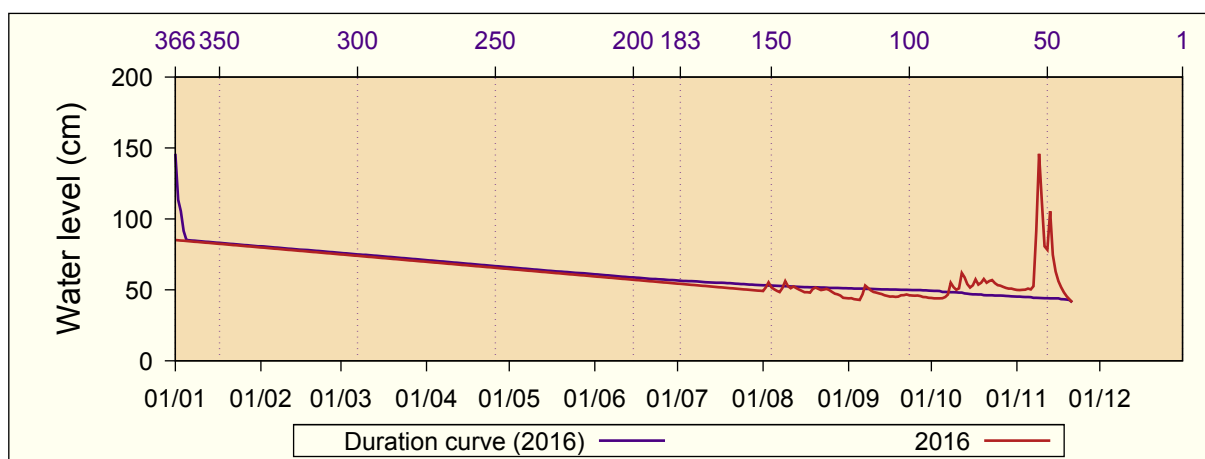
12.5 Domarovac

Water level (cm): 2016
 River basin: Morava Binces
 River name: Kriva Reka
 Station altitude: 429 m asl
 Distance to mouth: 2.1 km
 Catchment area: 609 km²

Day	Jan	Feb	Mar	Apr	May	Jun	Jul	Aug	Sep	Oct	Nov	Dec
1	85	80	75	70	65	59	54	49	44	44	50	-
2	85	80	75	70	65	59	54	52	44	44	50	-
3	85	80	75	69	64	59	54	55	43	44	50	-
4	85	79	75	69	64	59	54	52	43	44	50	-
5	84	79	74	69	64	59	54	50	43	44	51	-
6	84	79	74	69	64	59	54	49	47	45	50	-
7	84	79	74	69	64	58	53	48	53	47	53	-
8	84	79	74	69	64	58	53	51	51	55	92	-
9	84	79	74	68	63	58	53	56	50	52	146	-
10	84	78	73	68	63	58	53	53	49	50	114	-
11	83	78	73	68	63	58	53	51	48	51	81	-
12	83	78	73	68	63	58	53	52	47	62	78	-
13	83	78	73	68	63	57	52	51	47	59	106	-
14	83	78	73	68	63	57	52	50	46	54	75	-
15	83	78	73	67	62	57	52	49	46	52	63	-
16	83	77	72	67	62	57	52	48	45	53	56	-
17	82	77	72	67	62	57	52	48	45	57	52	-
18	82	77	72	67	62	57	52	48	45	54	48	-
19	82	77	72	67	62	56	51	51	45	55	45	-
20	82	77	72	67	62	56	51	52	46	58	43	-
21	82	77	72	66	61	56	51	51	46	55	41	-
22	82	76	71	66	61	56	51	50	47	56	-	-
23	81	76	71	66	61	56	51	50	46	57	-	-
24	81	76	71	66	61	56	51	51	46	55	-	-
25	81	76	71	66	61	55	50	50	46	53	-	-
26	81	76	71	66	60	55	50	49	46	53	-	-
27	81	76	71	65	60	55	50	47	46	52	-	-
28	81	75	70	65	60	55	50	47	45	51	-	-
29	80	75	70	65	60	55	50	46	45	51	-	-
30	80		70	65	60	55	50	44	44	51	-	-
31	80		70		60		49	44		50		-
Day	1	1	1	1	1	1	1	30	5	1+	21	-
Min	80	75	70	65	60	55	49	43	42	44	41	-
Avg	83	78	72	67	62	57	52	50	46	52	66	-
Max	85	80	75	70	65	60	55	59	54	64	181	-
Day	1	1	1	1	1	1	1	9	7	12	9	-

Days equal or falling below the shown values:

Days	Value	Days	Value	Days	Value	Days	Value	Days	Value	Days	Value
366	146	358	84	270	70	100	50	25	-	5	-
365	114	357	84	240	65	90	49	20	-	4	-
364	106	356	84	210	60	80	47	15	-	3	-
363	92	350	83	183	56	70	46	10	-	2	-
362	85	340	81	150	53	60	45	9	-	1	-
361	85	330	80	130	52	50	44	8	-		
360	85	320	78	120	51	40	-	7	-		
359	85	300	75	110	50	30	-	6	-		



12.6 Drelaj

Water level (cm): 2016

River basin: White Drin

River name: Bistrica Peja

Station altitude: 965 m asl

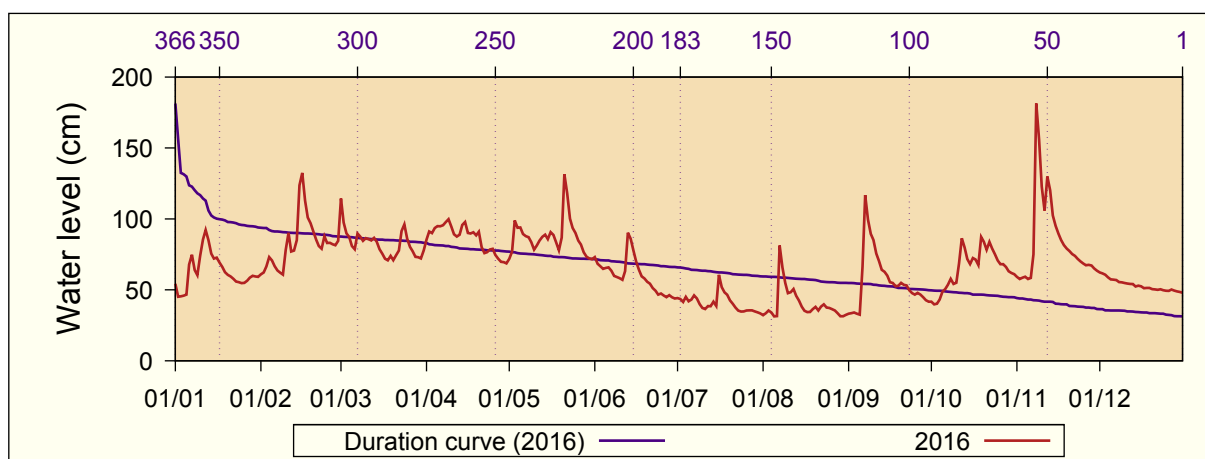
Distance to mouth: 51.4 km

Catchment area: 120 km²

Day	Jan	Feb	Mar	Apr	May	Jun	Jul	Aug	Sep	Oct	Nov	Dec
1	54	61	114	85	72	73	44	32	33	42	59	62
2	45	62	97	91	77	68	44	34	34	40	58	62
3	45	67	90	90	99	67	41	35	34	40	59	61
4	46	73	87	94	94	65	45	34	33	43	59	59
5	47	71	81	95	94	66	42	31	33	49	58	57
6	68	67	79	95	89	66	43	31	66	51	58	57
7	75	64	90	96	88	64	46	81	117	54	75	57
8	64	62	88	98	87	60	44	66	100	58	181	55
9	60	61	85	100	84	59	40	55	89	54	156	55
10	74	78	86	95	78	58	37	48	85	55	123	55
11	86	90	86	89	81	57	37	48	76	68	106	55
12	92	77	85	88	85	63	39	51	70	86	130	54
13	85	78	87	89	87	90	38	46	64	80	120	54
14	76	85	84	96	89	86	42	42	63	72	102	52
15	72	124	79	98	86	78	39	38	60	68	95	53
16	73	132	75	90	91	70	61	35	55	72	90	53
17	69	113	72	90	89	64	52	34	55	71	85	51
18	66	101	71	91	84	60	48	34	53	68	82	51
19	62	97	74	88	78	58	47	36	53	87	79	51
20	61	91	71	91	87	56	43	38	55	84	77	51
21	59	85	74	80	132	54	40	35	54	78	75	50
22	58	81	78	76	118	51	38	38	53	84	74	50
23	56	79	91	77	100	49	35	40	50	79	72	50
24	55	88	96	78	94	47	35	38	48	75	70	50
25	55	83	86	79	90	47	35	37	47	71	69	49
26	55	83	80	75	85	46	35	36	48	68	67	49
27	56	82	77	72	82	45	36	36	47	68	68	50
28	59	82	73	70	77	46	36	34	45	66	67	49
29	60	85	73	70	73	45	35	31	43	63	65	49
30	59		72	69	72	44	34	31	42	62	63	49
31	59		78		72		33	32		61		48
Day	2	2+	30	30	31	30	31	5+	5	2	5	31
Min	44	58	63	63	62	35	25	22	24	33	55	47
Avg	63	83	83	86	87	60	41	40	57	65	85	53
Max	97	143	127	110	145	98	68	104	131	93	215	63
Day	12	15	1	14	21	13+	16	7	7	12+	8	1+

Days equal or falling below the shown values:

Days	Value	Days	Value	Days	Value	Days	Value	Days	Value	Days	Value
366	181	358	118	270	81	100	51	25	35	5	32
365	156	357	117	240	76	90	49	20	35	4	31
364	132	356	114	210	71	80	48	15	34	3	31
363	132	350	100	183	66	70	46	10	33	2	31
362	130	340	95	150	59	60	44	9	33	1	31
361	124	330	91	130	55	50	42	8	33		
360	123	320	90	120	55	40	38	7	33		
359	120	300	87	110	53	30	36	6	32		



12.7 Drenas

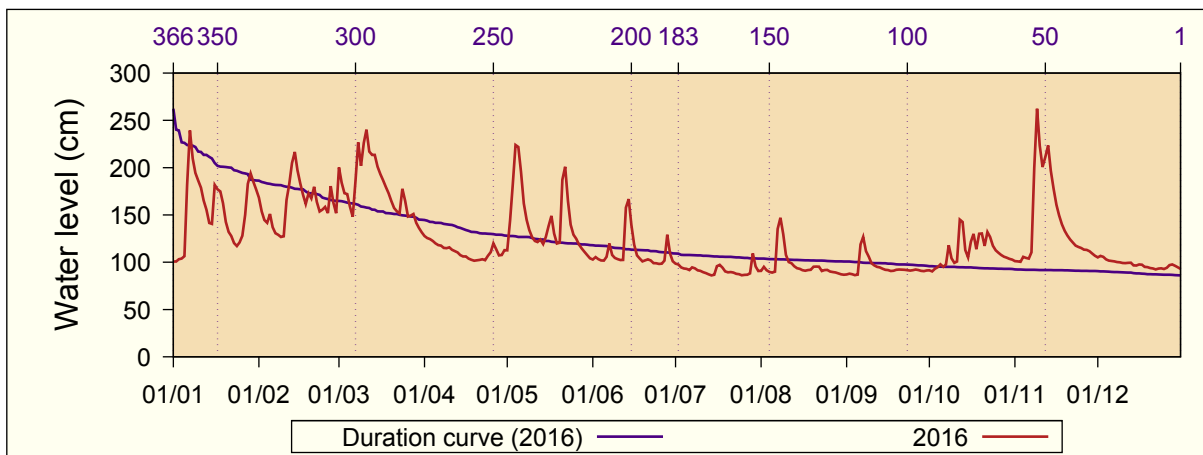
Water level (cm): 2016
 River basin: Ibri
 River name: Drenica

Station altitude: 573 m asl
 Distance to mouth: 21.2 km
 Catchment area: 326 km²

Day	Jan	Feb	Mar	Apr	May	Jun	Jul	Aug	Sep	Oct	Nov	Dec
1	101	168	200	128	113	103	98	91	87	91	101	105
2	101	154	184	126	144	105	98	95	88	90	101	107
3	103	145	173	124	182	103	95	92	87	93	100	106
4	104	142	172	123	224	102	93	90	86	95	106	103
5	106	151	159	120	222	102	93	89	87	98	105	102
6	181	137	148	118	196	106	92	90	119	95	104	101
7	239	131	186	117	162	120	95	135	127	98	111	101
8	210	129	227	115	145	108	94	147	112	118	200	100
9	194	127	202	115	134	105	91	130	106	104	262	100
10	186	127	226	116	127	103	91	108	99	99	223	99
11	179	166	240	113	122	102	89	100	97	101	201	99
12	165	182	217	112	121	102	89	99	95	145	211	99
13	155	205	213	110	124	158	87	96	95	143	224	99
14	142	217	213	108	119	167	86	94	93	113	197	97
15	140	197	201	106	127	139	87	93	92	105	177	97
16	182	183	193	106	138	119	96	92	92	122	161	98
17	177	171	187	104	149	107	97	91	91	130	150	97
18	175	162	180	103	130	104	94	92	91	114	140	95
19	162	173	173	102	120	101	90	92	92	130	133	95
20	143	167	165	102	121	102	89	95	92	130	128	94
21	132	180	157	102	187	103	90	95	92	117	124	93
22	128	164	154	103	201	102	89	95	92	132	121	92
23	120	154	152	102	165	99	88	91	92	127	118	93
24	117	156	178	107	140	99	87	92	91	117	116	94
25	121	159	165	111	129	98	86	92	92	113	115	93
26	128	152	148	120	125	98	87	90	92	110	113	94
27	150	180	149	114	119	102	87	90	92	108	113	97
28	183	163	151	107	115	129	88	89	91	106	112	98
29	194	152	142	108	111	109	109	88	91	105	109	96
30	185		136	113	107	101	95	87	91	104	107	95
31	177		132		104		91	87		103		93
Day	1+	10	1	19+	31	24+	14+	31	1+	2	3	22+
Min	99	125	129	100	103	97	85	86	86	90	99	92
Avg	154	162	178	112	143	110	92	97	95	111	143	98
Max	277	240	264	129	228	194	125	169	136	178	284	107
Day	6	13	7	1	4+	13	29	7	6	12	9	2+

Days equal or falling below the shown values:

Days	Value	Days	Value	Days	Value	Days	Value	Days	Value	Days	Value
366	262	358	222	270	142	100	98	25	90	5	87
365	240	357	217	240	127	90	95	20	89	4	87
364	239	356	217	210	117	80	95	15	88	3	86
363	227	350	202	183	109	70	93	10	87	2	86
362	226	340	194	150	103	60	92	9	87	1	86
361	224	330	182	130	102	50	92	8	87		
360	224	320	177	120	100	40	91	7	87		
359	223	300	162	110	99	30	90	6	87		



12.8 Gjakova

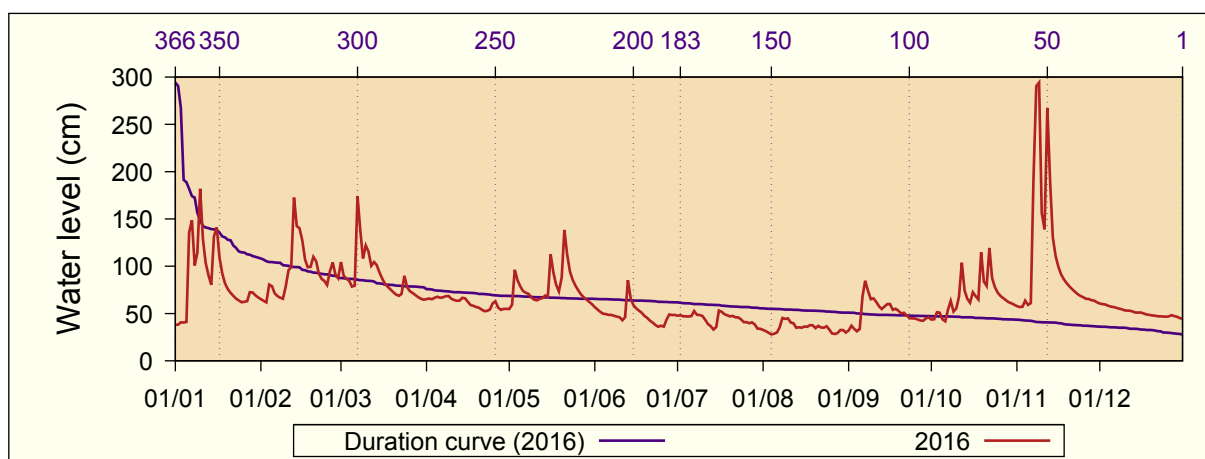
Water level (cm): 2016
 River basin: White Drin
 River name: Erenik

Station altitude: 341 m asl
 Distance to mouth: 8 km
 Catchment area: 455 km²

Day	Jan	Feb	Mar	Apr	May	Jun	Jul	Aug	Sep	Oct	Nov	Dec
1	38	65	104	65	55	57	48	33	32	44	58	61
2	38	63	90	66	59	54	48	31	37	44	57	60
3	41	62	87	65	96	52	47	30	34	51	57	60
4	41	81	85	67	85	50	47	28	31	51	64	58
5	41	79	78	68	79	49	47	29	34	44	59	57
6	135	71	80	67	74	49	47	30	68	42	61	57
7	149	68	174	67	72	49	53	35	85	54	191	56
8	101	67	139	68	71	48	49	45	74	63	290	55
9	114	66	108	69	67	47	48	44	65	52	294	54
10	182	79	122	66	65	46	47	45	66	55	156	53
11	128	96	116	64	64	43	43	40	62	68	139	53
12	104	99	100	64	65	46	39	40	58	104	267	53
13	91	173	104	64	66	85	37	35	55	74	189	52
14	80	142	101	67	69	66	33	35	57	66	130	51
15	132	140	93	66	68	59	36	35	60	61	111	51
16	141	127	87	62	113	55	53	36	60	72	99	51
17	109	107	81	59	93	53	52	36	54	68	91	50
18	92	99	78	58	80	51	49	38	55	65	86	49
19	82	99	75	57	73	48	48	38	53	115	82	48
20	76	110	72	56	88	45	47	35	50	84	79	48
21	72	105	70	54	138	42	47	37	51	79	76	48
22	69	92	69	52	112	40	46	35	48	119	73	47
23	66	87	71	53	94	38	46	35	45	87	71	47
24	64	84	90	54	86	36	44	37	45	78	69	47
25	62	80	78	61	79	37	41	33	45	72	67	47
26	62	94	74	63	74	36	41	29	44	69	66	47
27	63	104	72	56	70	43	40	28	43	66	65	48
28	73	91	69	54	67	49	41	29	42	64	64	47
29	72	87	67	55	65	48	38	33	45	62	64	47
30	69		66	55	62	49	34	32	46	61	62	45
31	67		65		60		34	30		59		44
Day	1+	3	31	22	1	26	30	3+	1+	1+	2+	31
Min	37	61	64	51	53	32	28	25	29	40	56	43
Avg	86	94	89	61	78	49	44	35	51	68	108	51
Max	252	309	340	78	163	119	60	50	94	174	410	61
Day	10	13	7	25	16	13	7	8+	7	19	9	1+

Days equal or falling below the shown values:

Days	Value	Days	Value	Days	Value	Days	Value	Days	Value	Days	Value
366	294	358	156	270	74	100	48	25	35	5	29
365	290	357	149	240	68	90	47	20	34	4	29
364	267	356	142	210	65	80	46	15	33	3	29
363	191	350	135	183	61	70	45	10	31	2	28
362	189	340	113	150	55	60	43	9	31	1	28
361	182	330	104	130	52	50	41	8	30		
360	174	320	96	120	51	40	38	7	30		
359	173	300	86	110	49	30	36	6	30		



12.9 Gjonaj

Water level (cm): 2016

River basin: White Drin

River name: White Drin

Station altitude: 306 m asl

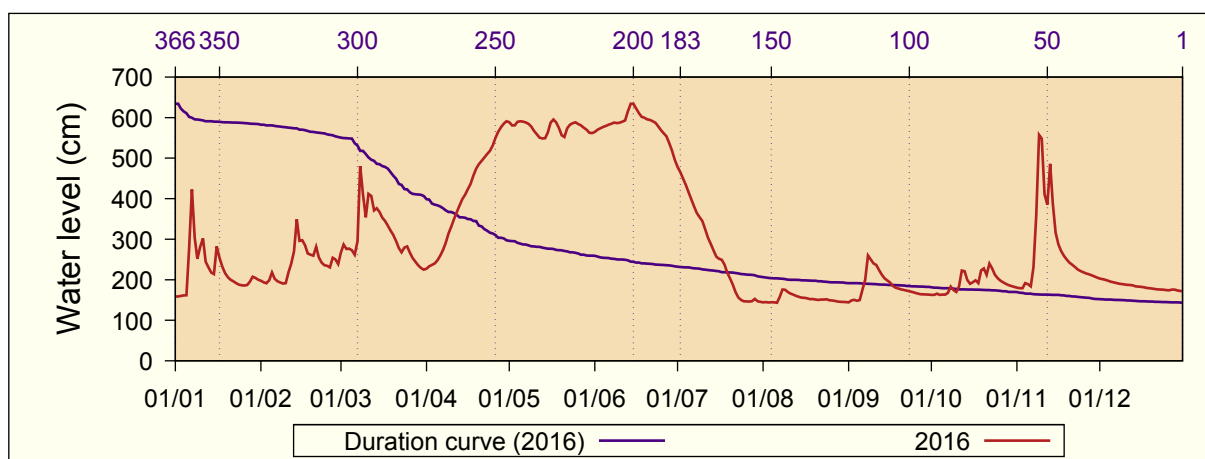
Distance to mouth: 14.6 km

Catchment area: 3951 km²

Day	Jan	Feb	Mar	Apr	May	Jun	Jul	Aug	Sep	Oct	Nov	Dec
1	159	197	268	227	589	565	479	144	144	163	180	203
2	159	194	287	233	581	570	465	145	149	163	179	202
3	160	191	276	237	581	574	449	144	150	165	179	200
4	161	199	276	240	590	577	434	145	148	163	192	197
5	162	218	273	248	591	579	415	144	150	163	189	195
6	276	202	262	259	590	582	398	143	176	163	184	193
7	423	196	295	273	588	585	381	157	200	168	231	192
8	304	193	480	291	584	588	364	176	260	183	360	190
9	252	191	410	314	578	586	354	175	250	174	557	189
10	281	192	354	332	567	587	345	170	240	170	548	188
11	302	219	412	350	559	590	325	166	236	183	411	187
12	245	239	407	367	550	593	304	163	224	223	385	187
13	231	270	371	384	549	616	289	160	213	221	486	186
14	218	349	376	399	549	634	273	158	204	200	388	184
15	214	296	367	410	563	634	257	156	198	190	316	183
16	283	297	353	424	588	622	252	155	193	194	287	182
17	254	285	345	436	595	611	249	154	185	199	271	181
18	232	265	334	457	588	602	238	152	180	192	259	180
19	217	262	321	474	575	600	218	152	179	223	250	179
20	206	259	310	485	556	596	203	151	176	228	242	178
21	200	281	295	493	552	594	188	150	175	212	237	177
22	196	255	278	502	574	591	170	151	173	240	232	176
23	192	242	268	510	583	587	157	151	172	228	226	176
24	188	236	279	518	586	578	150	152	170	212	221	175
25	186	234	282	531	588	569	147	149	168	204	219	174
26	186	230	267	549	584	561	147	149	166	198	216	174
27	187	254	253	565	581	554	146	148	164	194	214	175
28	195	250	244	576	575	537	147	146	164	190	211	176
29	207	239	235	585	570	518	153	146	164	187	208	174
30	205		229	591	563	496	147	145	163	184	205	173
31	200		225		562		145	145		183		171
Day	1	10	31	1	13	30	26+	3+	1	1+	2+	31
Min	156	189	224	225	544	482	145	143	143	162	178	171
Avg	222	239	311	409	575	583	271	153	184	192	276	184
Max	451	381	502	594	599	638	487	188	269	262	649	204
Day	7	14	8	30	16+	15	1	8	8	22	9	1

Days equal or falling below the shown values:

Days	Value	Days	Value	Days	Value	Days	Value	Days	Value	Days	Value
366	634	358	595	270	381	100	184	25	150	5	144
365	634	357	594	240	287	90	180	20	149	4	144
364	622	356	593	210	254	80	176	15	147	3	144
363	616	350	590	183	232	70	174	10	145	2	144
362	611	340	586	150	204	60	168	9	145	1	143
361	602	330	579	130	195	50	163	8	145		
360	600	320	570	120	192	40	159	7	145		
359	596	300	531	110	188	30	152	6	145		



12.10 Gryka

Water level (cm): 2016

River basin: White Drin

River name: Bistrica Peja

Station altitude: 581 m asl

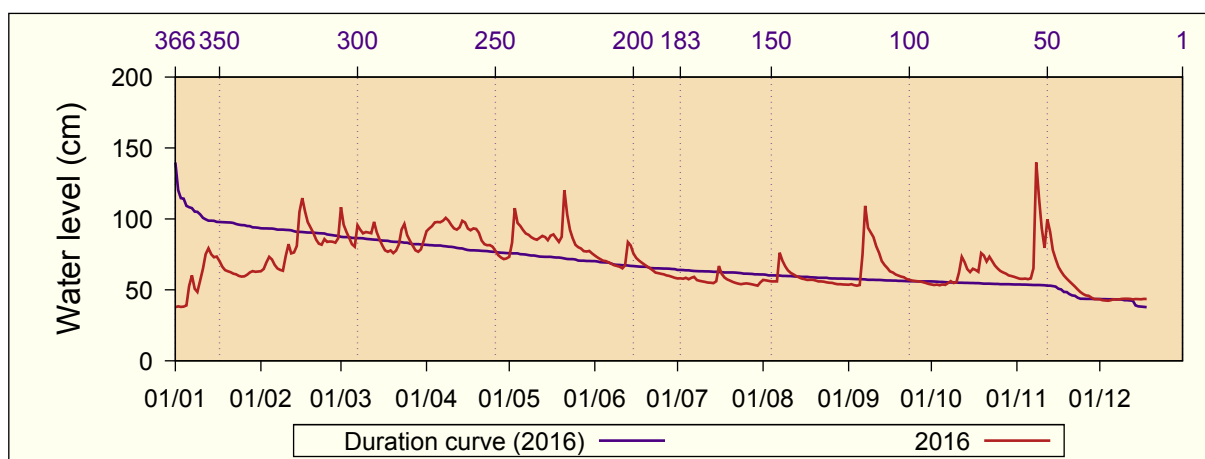
Distance to mouth: 41.5 km

Catchment area: 264 km²

Day	Jan	Feb	Mar	Apr	May	Jun	Jul	Aug	Sep	Oct	Nov	Dec
1	38	63	108	91	73	74	58	57	54	54	58	43
2	38	65	96	93	83	73	58	57	54	53	58	43
3	38	69	91	95	108	72	58	56	53	54	58	43
4	38	73	87	98	97	71	59	56	53	53	58	42
5	39	71	82	98	95	70	57	56	53	54	58	43
6	53	68	80	98	92	69	59	56	75	53	58	43
7	60	65	96	99	90	68	59	76	109	55	65	43
8	51	64	92	101	89	67	57	71	94	56	140	43
9	49	63	90	99	87	67	56	67	90	55	114	44
10	57	74	91	96	86	66	56	64	87	55	93	44
11	65	82	90	93	85	65	56	62	81	62	80	44
12	75	76	90	92	87	67	55	61	76	73	100	44
13	79	76	98	94	88	84	55	60	70	70	91	43
14	75	81	91	99	87	81	55	59	68	65	78	44
15	73	105	86	97	85	76	56	58	65	63	72	43
16	73	115	81	93	88	73	67	58	63	65	66	43
17	70	105	78	92	89	71	61	57	62	64	63	44
18	66	98	77	93	87	69	59	57	61	63	60	44
19	64	94	78	93	84	68	57	57	60	76	58	-
20	63	90	76	90	87	66	57	57	59	74	56	-
21	62	85	78	85	120	65	56	56	59	70	54	-
22	61	83	82	82	103	64	55	56	58	73	52	-
23	61	82	92	81	92	62	54	56	57	70	50	-
24	60	86	96	82	86	62	54	55	57	67	48	-
25	59	84	88	80	82	61	54	55	56	65	47	-
26	60	84	85	78	80	61	55	55	56	63	46	-
27	61	84	81	75	79	60	54	54	56	62	46	-
28	62	83	78	73	77	60	54	54	55	61	44	-
29	63	86	77	72	77	59	53	54	55	60	44	-
30	63		79	72	77	58	53	54	54	60	43	-
31	63		85		76		55	54		59		-
Day	1	1+	20	29+	1	29+	30+	30+	1+	1+	28+	2+
Min	35	61	73	70	71	58	52	53	53	53	43	41
Avg	59	81	86	89	88	68	57	58	65	62	65	43
Max	86	124	118	106	143	91	71	88	132	81	178	45
Day	12	15	1	9	21	13	16	7	7	19	8	2+

Days equal or falling below the shown values:

Days	Value	Days	Value	Days	Value	Days	Value	Days	Value	Days	Value
366	140	358	105	270	81	100	56	25	43	5	-
365	120	357	103	240	75	90	56	20	43	4	-
364	115	356	101	210	69	80	55	15	38	3	-
363	114	350	98	183	64	70	54	10	-	2	-
362	109	340	95	150	60	60	54	9	-	1	-
361	108	330	93	130	58	50	53	8	-		
360	108	320	91	120	58	40	46	7	-		
359	105	300	87	110	57	30	43	6	-		



12.11 Hani i Elezit

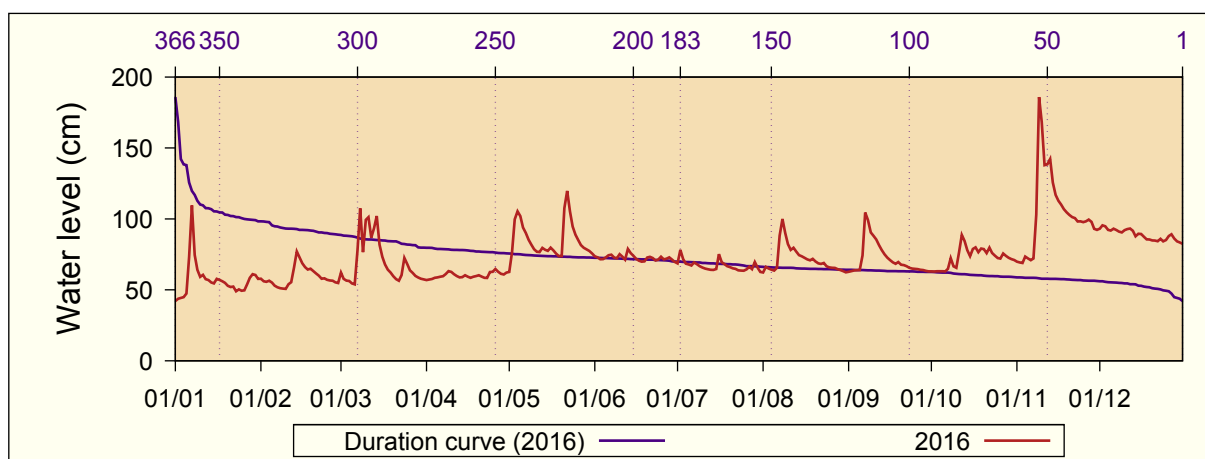
Water level (cm): 2016
 River basin: Lepenc
 River name: Lepenc

Station altitude: 354 m asl
 Distance to mouth: 21 km
 Catchment area: 621.5 km²

Day	Jan	Feb	Mar	Apr	May	Jun	Jul	Aug	Sep	Oct	Nov	Dec
1	42	58	62	57	63	74	69	62	63	63	70	93
2	44	56	58	57	77	73	78	66	63	63	69	96
3	44	56	57	58	100	72	72	65	64	63	69	95
4	45	56	56	58	105	72	69	64	64	63	73	92
5	47	55	55	59	102	73	68	64	64	63	72	92
6	73	53	54	59	94	74	67	66	74	63	71	93
7	110	52	78	60	90	75	69	88	105	65	72	92
8	75	51	108	61	85	73	68	100	99	72	103	91
9	64	51	77	63	82	72	67	90	91	67	186	90
10	59	51	99	63	79	75	66	82	88	66	168	92
11	61	54	101	61	77	73	65	78	85	76	138	93
12	58	55	87	60	77	71	65	80	81	89	139	93
13	57	66	94	59	80	79	64	77	78	84	142	92
14	55	77	102	59	78	76	64	74	75	78	126	88
15	55	73	82	60	77	74	65	74	73	74	117	90
16	58	69	73	59	80	72	75	73	71	79	113	89
17	57	66	68	59	78	71	70	71	69	80	110	87
18	56	64	64	59	76	70	68	71	68	77	107	86
19	55	65	62	60	74	70	67	72	70	79	105	86
20	53	63	60	60	74	73	66	70	68	79	103	85
21	52	62	58	59	108	73	65	69	67	76	101	85
22	52	60	56	59	120	72	65	68	67	80	101	84
23	49	58	60	58	105	71	64	69	66	76	98	86
24	50	58	73	63	95	71	64	67	65	74	98	84
25	49	57	68	63	89	73	64	66	65	72	98	85
26	50	57	64	65	85	71	64	66	65	72	98	88
27	54	56	62	63	82	72	66	66	64	76	100	89
28	59	55	60	61	80	73	65	65	64	74	98	86
29	61	55	59	61	79	71	70	64	63	73	93	84
30	61		58	62	77	70	66	63	63	72	92	83
31	58		57		76		63	62		71		83
Day	1	9+	7	1+	1	30	14+	1+	1+	2+	3	22+
Min	40	49	50	55	59	67	62	62	62	62	68	82
Avg	57	59	70	60	85	73	67	71	72	73	104	89
Max	134	84	146	67	132	84	82	126	139	97	201	98
Day	7	13+	7	26	22	13	2+	8	7	12	9	2

Days equal or falling below the shown values:

Days	Value	Days	Value	Days	Value	Days	Value	Days	Value	Days	Value
366	186	358	113	270	79	100	63	25	55	5	47
365	168	357	110	240	75	90	62	20	54	4	45
364	142	356	110	210	72	80	61	15	52	3	44
363	139	350	105	183	70	70	60	10	51	2	44
362	138	340	100	150	66	60	59	9	50	1	42
361	126	330	95	130	65	50	58	8	50		
360	120	320	92	120	64	40	57	7	49		
359	117	300	87	110	64	30	56	6	49		



12.12 Kacanik

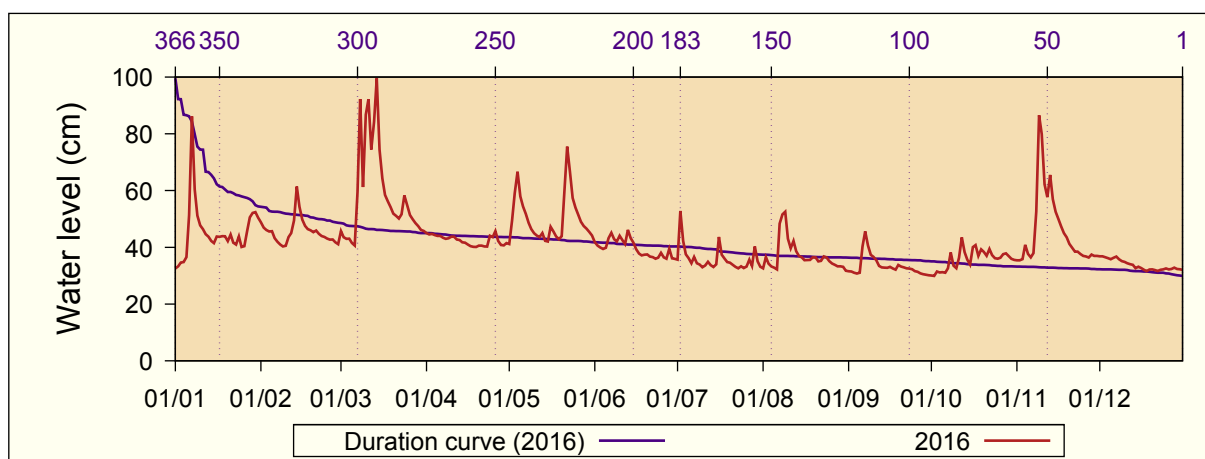
Water level (cm): 2016
 River basin: Lepenc
 River name: Nerodime

Station altitude: 478 m asl
 Distance to mouth: 0.8 km
 Catchment area: 214 km²

Day	Jan	Feb	Mar	Apr	May	Jun	Jul	Aug	Sep	Oct	Nov	Dec
1	33	49	46	45	41	42	36	33	32	30	35	37
2	33	47	44	45	49	41	53	37	31	30	35	37
3	35	46	43	45	59	40	42	34	31	31	36	36
4	35	46	43	44	67	39	38	33	31	31	41	36
5	37	46	42	44	58	40	36	33	31	31	38	36
6	51	43	41	44	54	43	34	32	40	31	36	36
7	86	42	59	43	52	45	37	48	46	33	38	37
8	60	41	92	43	49	43	34	52	41	38	53	36
9	51	40	61	43	46	42	34	53	37	34	87	35
10	48	41	87	44	45	44	33	43	37	33	80	35
11	46	44	92	44	44	43	34	40	35	36	62	34
12	45	45	74	43	44	41	35	42	33	43	58	34
13	44	49	84	43	45	46	34	39	33	38	66	34
14	42	61	100	42	42	43	33	37	33	36	57	33
15	41	54	74	42	42	42	34	36	33	34	53	33
16	44	50	64	41	47	39	44	35	33	40	50	33
17	44	48	58	40	46	38	37	35	33	41	47	32
18	44	46	56	40	44	37	36	36	32	37	45	32
19	44	46	54	40	43	37	35	36	34	39	44	32
20	42	45	52	41	44	37	35	36	33	38	41	32
21	45	46	51	41	59	37	34	35	33	37	40	32
22	42	45	50	40	75	37	33	35	33	39	38	32
23	41	44	52	40	67	36	33	37	33	37	38	32
24	44	44	58	44	57	36	33	36	32	36	38	32
25	40	43	55	44	54	38	33	35	32	36	37	33
26	40	43	51	46	51	36	33	34	31	36	37	32
27	46	43	50	42	49	36	36	34	31	38	36	32
28	51	42	49	41	48	40	33	33	31	38	37	33
29	52	41	47	41	47	36	40	33	30	37	37	32
30	52		46	42	45	36	35	33	30	36	37	32
31	50		46		44		33	32		36		32
Day	1	9+	6+	18+	1	22+	23+	31	5+	1+	1	18+
Min	31	39	40	39	40	35	31	30	29	29	34	30
Avg	45	45	59	42	50	40	36	37	33	36	46	34
Max	103	68	127	48	79	51	61	60	49	48	103	38
Day	7	14	8	24+	22	6	2	9	7	12+	9	1+

Days equal or falling below the shown values:

Days	Value	Days	Value	Days	Value	Days	Value	Days	Value	Days	Value
366	100	358	75	270	45	100	35	25	32	5	31
365	92	357	74	240	43	90	35	20	32	4	30
364	92	356	74	210	42	80	34	15	31	3	30
363	87	350	61	183	40	70	34	10	31	2	30
362	87	340	57	150	37	60	33	9	31	1	30
361	86	330	53	130	36	50	33	8	31		
360	84	320	51	120	36	40	33	7	31		
359	80	300	47	110	36	30	32	6	31		



12.13 Klina

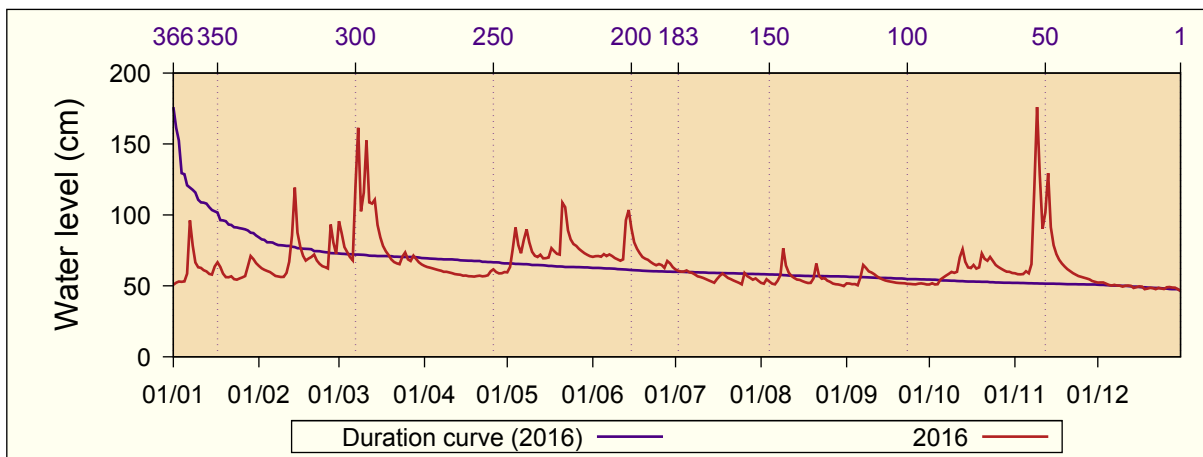
Water level (cm): 2016
 River basin: White Drin
 River name: Klina

Station altitude: 380 m asl
 Distance to mouth: 0.85 km
 Catchment area: 423 km²

Day	Jan	Feb	Mar	Apr	May	Jun	Jul	Aug	Sep	Oct	Nov	Dec
1	51	64	96	64	60	70	62	52	52	51	59	52
2	52	62	87	63	63	71	61	52	52	52	58	52
3	53	61	77	63	76	71	60	55	51	51	58	52
4	53	61	74	62	91	71	60	53	51	51	58	52
5	53	60	70	62	79	72	61	52	50	54	60	51
6	59	58	68	61	73	71	60	51	56	56	59	50
7	96	57	121	61	82	72	59	54	65	57	65	51
8	78	57	161	60	90	71	58	58	63	58	118	50
9	66	56	103	60	81	70	57	76	60	60	176	50
10	63	56	116	59	74	69	56	64	59	59	129	49
11	63	59	152	59	71	68	56	59	58	60	90	50
12	61	67	109	58	70	69	55	57	57	70	102	50
13	60	86	108	58	72	96	54	56	56	76	129	50
14	58	119	111	58	69	103	53	54	55	67	91	49
15	58	88	93	57	69	91	52	54	54	63	79	49
16	64	78	84	57	70	81	55	53	53	63	72	50
17	67	71	78	57	77	76	57	53	53	65	69	49
18	63	68	74	57	75	73	59	52	53	62	66	48
19	59	69	72	57	73	70	57	52	52	63	64	48
20	56	70	69	57	72	69	56	55	52	73	62	49
21	56	72	67	57	109	68	55	66	52	69	60	48
22	57	68	66	57	105	67	54	57	52	68	59	48
23	55	66	65	57	89	66	53	55	51	70	58	49
24	54	64	71	58	83	65	52	56	51	68	57	48
25	55	63	74	60	80	65	51	54	51	65	56	48
26	56	62	69	62	78	65	59	53	51	63	56	49
27	57	93	68	60	76	63	57	52	52	62	55	49
28	64	81	71	59	74	68	56	51	52	61	55	49
29	71	73	69	59	73	66	54	51	52	60	53	49
30	69		67	60	72	63	55	50	51	60	53	48
31	66		65		71		54	50		59		46
Day	1	8+	23+	17+	1	25+	25	31	1+	1+	30	31
Min	49	56	64	56	59	62	50	49	49	50	52	44
Avg	61	69	86	59	77	72	56	55	54	62	74	49
Max	108	151	246	65	125	121	73	89	68	85	214	54
Day	7	14	8	1	21	13	26	9	7	13+	9	12

Days equal or falling below the shown values:

Days	Value	Days	Value	Days	Value	Days	Value	Days	Value	Days	Value
366	176	358	116	270	69	100	55	25	50	5	48
365	161	357	111	240	65	90	54	20	50	4	48
364	152	356	109	210	62	80	53	15	49	3	48
363	129	350	102	183	60	70	53	10	49	2	48
362	129	340	90	150	58	60	52	9	49	1	46
361	121	330	81	130	57	50	52	8	48		
360	119	320	76	120	56	40	51	7	48		
359	118	300	72	110	56	30	51	6	48		



12.14 Koncul

Water level (cm): 2016

River basin: Morava Binces

River name: Kriva Reka

Station altitude: 428 m asl

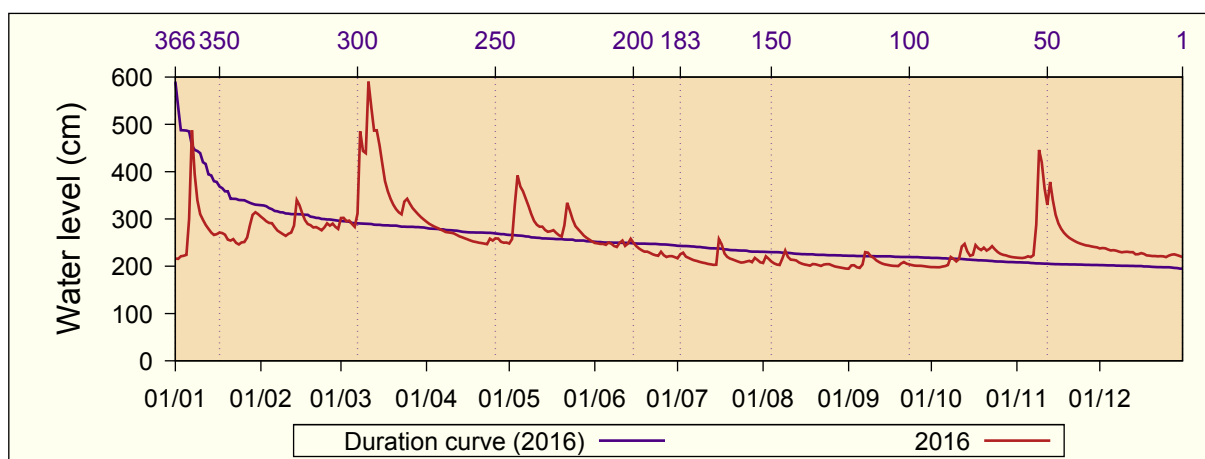
Distance to mouth: 266.5 km

Catchment area: 1639 km²

Day	Jan	Feb	Mar	Apr	May	Jun	Jul	Aug	Sep	Oct	Nov	Dec
1	216	305	302	294	248	249	217	207	195	198	218	238
2	216	300	302	290	257	248	226	221	202	198	218	238
3	221	295	295	286	329	247	229	216	202	198	217	238
4	222	292	296	283	392	247	220	210	198	198	218	235
5	224	291	290	281	369	245	218	206	196	199	221	233
6	300	283	283	278	358	250	215	204	204	200	219	234
7	488	275	311	275	343	248	212	203	230	203	223	233
8	394	272	485	272	327	243	211	217	229	219	288	231
9	340	268	444	271	310	241	209	233	221	216	446	229
10	310	264	439	271	296	249	208	220	218	210	420	230
11	298	269	590	269	287	254	206	214	213	215	365	231
12	288	271	537	266	284	243	205	213	209	241	330	230
13	279	286	487	263	284	248	204	212	206	247	378	230
14	271	340	487	261	277	258	203	208	204	231	340	225
15	266	329	456	259	273	250	203	205	203	222	309	226
16	268	312	416	256	274	243	257	204	202	224	290	228
17	271	297	380	254	276	238	246	203	201	245	279	226
18	270	289	358	252	271	234	227	201	201	238	271	223
19	267	287	342	251	266	231	220	205	200	234	265	222
20	256	282	330	250	263	231	216	204	206	239	260	222
21	254	283	321	249	287	228	214	202	209	233	256	222
22	257	280	314	248	334	225	212	201	205	237	253	221
23	249	276	310	247	317	223	210	204	204	242	250	221
24	246	282	337	258	299	222	208	204	202	236	248	221
25	250	291	343	254	285	231	208	204	201	230	246	219
26	251	286	332	259	278	223	210	202	201	226	244	222
27	261	290	323	258	272	220	211	199	201	224	243	224
28	286	283	316	252	265	221	209	198	200	223	242	225
29	309	279	310	250	260	221	218	197	199	221	241	223
30	314		304	250	256	219	213	196	199	219	240	221
31	310		299		253		208	195		219		219
Day	1+	10	1	23	1	30	14+	30+	1+	1+	2+	25+
Min	212	263	277	243	247	217	201	194	194	197	217	218
Avg	279	288	366	264	293	238	215	207	205	222	275	227
Max	538	342	610	296	413	264	286	241	233	252	517	240
Day	7	14	11	1	4	11	16	9	7+	13	9	1

Days equal or falling below the shown values:

Days	Value	Days	Value	Days	Value	Days	Value	Days	Value	Days	Value
366	590	358	444	270	278	100	219	25	201	5	197
365	537	357	439	240	264	90	218	20	201	4	196
364	488	356	420	210	250	80	215	15	199	3	196
363	487	350	369	183	243	70	211	10	198	2	195
362	487	340	337	150	230	60	208	9	198	1	195
361	485	330	317	130	223	50	205	8	198		
360	456	320	310	120	222	40	204	7	198		
359	446	300	291	110	221	30	202	6	198		



12.15 Kpuz

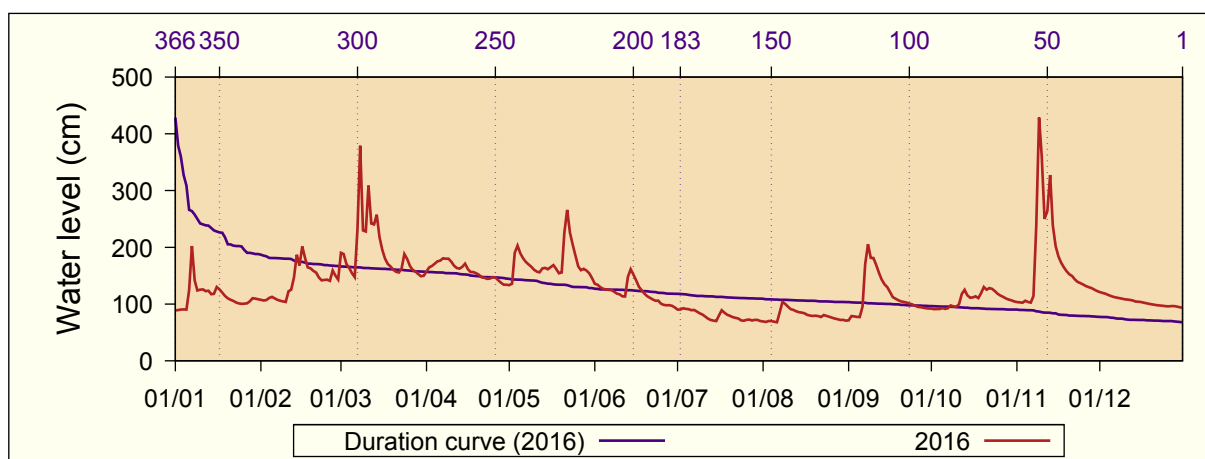
Water level (cm): 2016
 River basin: White Drin
 River name: White Drin

Station altitude: 355 m asl
 Distance to mouth: 59 km
 Catchment area: 2116 km²

Day	Jan	Feb	Mar	Apr	May	Jun	Jul	Aug	Sep	Oct	Nov	Dec
1	89	107	190	157	133	136	90	69	71	92	103	121
2	89	106	188	165	136	134	90	68	79	91	103	120
3	90	107	171	167	190	130	93	70	78	91	102	118
4	91	111	163	171	203	127	92	70	77	91	106	116
5	90	113	154	175	189	126	91	69	77	93	104	114
6	124	110	147	177	181	125	89	68	96	91	103	113
7	202	108	234	181	174	125	90	85	170	93	114	111
8	141	106	379	180	170	122	87	104	205	98	238	111
9	124	105	230	180	166	118	84	100	181	96	429	110
10	125	104	228	174	160	117	82	95	181	95	360	108
11	126	123	309	168	157	114	78	91	169	100	250	108
12	123	125	242	163	156	113	74	90	155	118	264	107
13	124	147	240	163	163	148	72	87	143	125	327	106
14	117	187	258	166	164	161	71	86	135	115	239	104
15	118	168	218	171	161	152	70	85	130	111	202	104
16	130	202	195	161	165	142	80	84	121	112	184	103
17	126	181	180	156	169	130	89	81	112	114	173	102
18	120	165	171	156	162	124	85	80	109	111	165	101
19	114	163	166	154	154	118	81	79	107	120	158	100
20	110	159	160	152	156	114	79	79	105	130	152	99
21	107	155	157	147	226	111	77	79	104	125	149	99
22	106	147	156	146	266	108	76	77	102	128	143	98
23	103	142	162	144	226	106	75	81	101	127	139	97
24	101	143	188	145	205	106	71	79	100	123	137	97
25	101	143	180	147	185	101	71	78	97	118	134	96
26	101	141	167	147	166	99	72	76	95	115	132	96
27	101	159	160	142	160	98	73	74	94	113	130	96
28	105	150	157	138	162	98	71	73	94	110	128	96
29	110	143	153	134	159	97	72	72	93	108	126	95
30	110		149	134	154	94	72	72	92	107	123	94
31	108		150		146		70	71		105		94
Day	1	10	1+	29+	1	30	14+	2+	1	2+	3	31
Min	86	99	145	133	133	91	68	68	70	90	101	93
Avg	114	139	194	159	173	120	80	80	116	108	174	104
Max	272	211	451	189	282	168	98	106	218	133	481	122
Day	6	16	8	7	22	13	17	8	8	19	9	1

Days equal or falling below the shown values:

Days	Value	Days	Value	Days	Value	Days	Value	Days	Value	Days	Value
366	429	358	250	270	156	100	98	25	75	5	70
365	379	357	242	240	143	90	96	20	72	4	69
364	360	356	240	210	126	80	94	15	72	3	69
363	327	350	226	183	118	70	91	10	71	2	68
362	309	340	190	150	108	60	90	9	71	1	68
361	266	330	181	130	105	50	85	8	70		
360	264	320	174	120	103	40	79	7	70		
359	258	300	165	110	101	30	77	6	70		



12.16 Leposavic

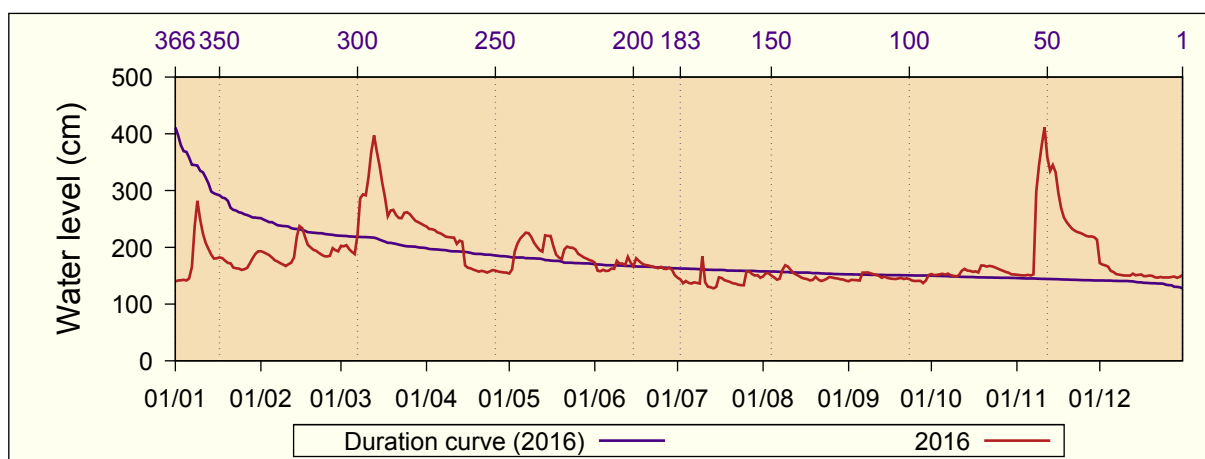
Water level (cm): 2016
 River basin: Ibri
 River name: Ibri

Station altitude: 456 m asl
 Distance to mouth: 131 km
 Catchment area: 4701 km²

Day	Jan	Feb	Mar	Apr	May	Jun	Jul	Aug	Sep	Oct	Nov	Dec
1	140	193	202	237	154	173	146	149	140	153	152	172
2	142	191	202	232	161	159	144	155	143	151	151	169
3	142	189	204	232	193	158	137	155	142	151	150	168
4	143	186	197	230	207	160	141	150	142	152	151	166
5	142	182	192	226	216	158	137	147	141	153	151	158
6	145	177	188	225	221	159	136	143	155	152	150	156
7	166	175	223	222	226	162	138	145	156	154	152	153
8	237	172	286	219	225	162	137	160	156	151	298	152
9	282	170	293	218	218	176	136	168	154	150	346	151
10	249	167	292	217	208	171	184	166	153	149	380	150
11	224	170	323	217	201	172	138	160	152	151	411	150
12	208	173	368	206	195	168	131	154	150	159	358	150
13	197	182	397	212	192	183	130	152	146	162	335	154
14	187	218	370	210	221	173	128	149	148	159	345	151
15	180	237	344	168	220	166	130	146	146	159	332	152
16	181	234	313	164	220	181	147	145	145	157	295	152
17	182	218	288	163	202	176	146	144	145	158	270	149
18	181	205	255	161	187	172	142	142	144	156	253	149
19	177	200	265	159	182	169	141	142	145	168	244	150
20	173	196	266	157	179	168	139	148	146	168	238	150
21	172	194	257	158	196	167	137	143	144	166	233	147
22	164	190	252	157	201	166	136	141	145	167	229	147
23	163	187	251	156	199	165	134	142	144	167	227	148
24	163	184	261	158	199	163	133	144	141	165	225	147
25	160	184	262	160	196	165	133	148	141	162	223	147
26	161	185	258	159	188	162	158	147	141	160	220	147
27	164	199	252	157	186	162	157	145	141	159	219	148
28	172	195	247	156	182	164	153	145	137	156	219	148
29	181	193	244	156	180	160	150	144	142	155	218	146
30	188		242	155	178	151	151	143	151	152	214	148
31	193		239		176		146	141		152		151
Day	1+	10	7	23+	1	30	12+	31	26	2	3+	23+
Min	139	164	183	148	148	138	125	135	133	136	140	143
Avg	179	191	266	188	197	166	142	149	146	157	246	152
Max	288	246	404	239	240	193	193	184	179	192	431	188
Day	9	15	13	1	7	13+	26	9	30	20	11	1

Days equal or falling below the shown values:

Days	Value	Days	Value	Days	Value	Days	Value	Days	Value	Days	Value
366	411	358	344	270	196	100	151	25	141	5	133
365	397	357	335	240	182	90	150	20	140	4	131
364	380	356	332	210	168	80	148	15	137	3	130
363	370	350	292	183	163	70	147	10	136	2	130
362	368	340	257	150	157	60	145	9	136	1	128
361	358	330	242	130	154	50	144	8	136		
360	346	320	230	120	152	40	143	7	134		
359	345	300	218	110	151	30	142	6	133		



12.17 Lluzhan

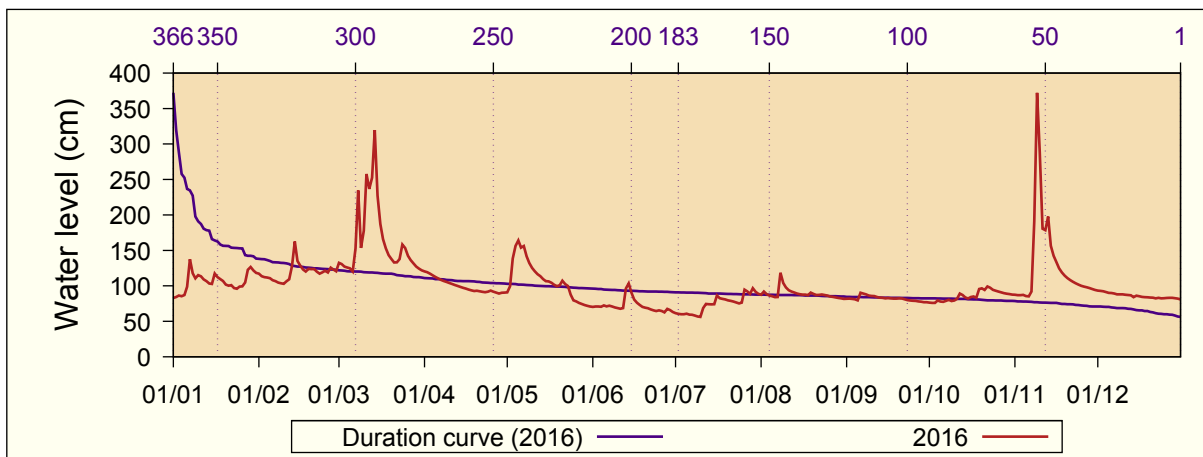
Water level (cm): 2016
 River basin: Ibri
 River name: Llap

Station altitude: 565 m asl
 Distance to mouth: 26.6 km
 Catchment area: 694 km²

Day	Jan	Feb	Mar	Apr	May	Jun	Jul	Aug	Sep	Oct	Nov	Dec
1	83	117	132	120	91	70	62	87	82	76	88	93
2	84	114	131	119	100	71	61	92	82	76	87	93
3	86	112	127	117	139	71	60	88	82	76	87	92
4	85	112	126	115	156	71	60	86	81	79	87	91
5	87	111	125	113	164	72	61	85	80	78	86	90
6	99	108	120	111	154	71	60	84	90	78	85	90
7	138	107	153	108	156	72	59	84	89	79	92	89
8	118	105	235	107	142	71	58	119	88	80	191	88
9	111	104	154	106	132	70	57	104	86	79	372	88
10	115	103	178	104	125	69	56	98	86	79	289	88
11	113	106	258	103	120	68	69	94	86	82	181	87
12	109	109	237	101	117	69	75	92	84	89	179	87
13	107	128	252	100	114	96	74	91	83	87	198	87
14	103	163	320	99	109	103	74	89	83	84	157	84
15	103	135	227	97	107	91	74	88	82	82	142	86
16	117	129	187	96	106	81	86	88	83	84	133	86
17	112	123	166	95	104	76	83	88	82	85	125	84
18	109	120	153	94	102	73	82	87	82	83	119	84
19	107	124	143	93	100	70	81	91	82	96	114	84
20	102	124	138	93	101	69	80	89	82	96	111	84
21	100	124	133	92	107	68	79	87	82	94	108	83
22	101	120	133	92	103	67	78	87	81	99	106	82
23	97	117	138	91	100	66	77	88	80	98	104	83
24	96	119	158	92	88	65	75	87	79	94	102	82
25	99	121	153	93	80	65	76	86	79	93	100	83
26	99	119	142	92	78	65	95	85	79	92	99	83
27	105	126	136	90	76	63	92	84	78	91	98	83
28	123	123	132	89	74	68	89	84	78	90	97	83
29	127	121	127	90	73	66	97	83	77	89	96	83
30	122		124	91	72	63	92	82	77	88	94	82
31	118		122		71		89	82		88		81
Day	1	10	7	29	31	25+	10	31	30	3	6+	31
Min	81	102	117	88	70	62	55	81	76	75	84	80
Avg	106	119	163	100	108	72	74	89	82	86	131	86
Max	146	186	352	121	168	121	106	145	94	105	424	94
Day	7	14	14	1	5	13	26	8	6	19	9	1+

Days equal or falling below the shown values:

Days	Value	Days	Value	Days	Value	Days	Value	Days	Value	Days	Value
366	372	358	198	270	109	100	83	25	69	5	60
365	320	357	191	240	102	90	82	20	68	4	59
364	289	356	187	210	95	80	82	15	65	3	58
363	258	350	163	183	91	70	80	10	62	2	57
362	252	340	143	150	87	60	78	9	61	1	56
361	237	330	133	130	86	50	76	8	61		
360	235	320	127	120	84	40	74	7	60		
359	227	300	120	110	84	30	71	6	60		



12.18 Millosheva

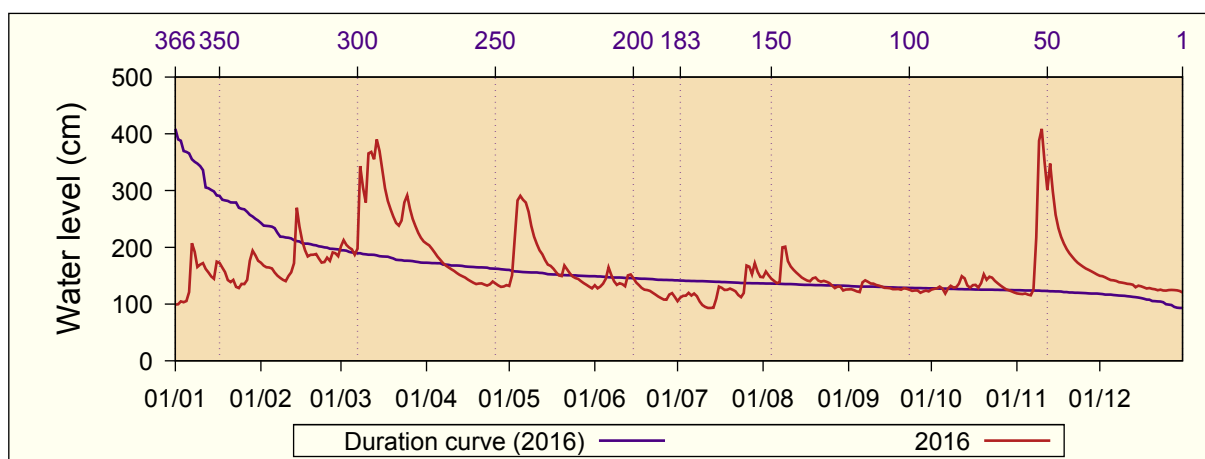
Water level (cm): 2016
 River basin: Ibri
 River name: Llap

Station altitude: 534 m asl
 Distance to mouth: 11.4 km
 Catchment area: 923 km²

Day	Jan	Feb	Mar	Apr	May	Jun	Jul	Aug	Sep	Oct	Nov	Dec
1	99	173	202	207	132	133	105	147	126	125	119	150
2	100	168	213	203	151	128	112	157	126	127	118	149
3	105	165	204	197	216	131	114	151	124	128	117	147
4	103	164	199	191	283	136	115	145	122	131	119	144
5	105	163	196	184	291	145	120	141	121	127	117	142
6	121	156	187	178	284	165	115	137	138	118	115	142
7	207	150	198	172	279	151	118	139	142	127	126	141
8	192	146	343	168	263	140	114	200	139	132	217	138
9	165	143	306	165	238	134	104	201	136	129	388	138
10	169	140	279	161	219	137	98	176	136	130	409	137
11	172	150	365	158	206	135	95	166	134	136	351	136
12	162	156	368	155	195	131	93	160	132	149	301	135
13	156	172	355	151	188	151	93	156	131	145	348	134
14	149	270	390	149	177	152	94	151	129	133	298	130
15	145	236	370	147	170	146	109	147	128	129	257	132
16	175	211	336	143	167	138	131	144	128	133	234	131
17	173	195	304	140	162	133	129	141	126	134	219	129
18	164	184	282	138	156	129	125	140	126	129	206	128
19	157	187	267	135	151	125	125	145	126	137	197	128
20	142	187	254	136	149	125	127	147	125	152	190	127
21	139	188	243	136	168	123	125	141	128	143	183	126
22	142	180	238	134	161	120	122	139	127	148	178	124
23	130	173	247	133	154	117	116	141	125	147	173	125
24	128	174	279	135	149	113	112	139	123	141	169	124
25	135	182	291	140	146	111	120	137	124	137	165	124
26	135	176	268	136	144	108	168	133	124	133	162	125
27	142	191	250	133	140	108	166	128	120	129	160	125
28	176	190	237	130	137	117	153	131	122	126	158	125
29	194	184	225	131	134	119	172	131	124	124	155	124
30	186		217	133	131	113	157	124	122	122	152	123
31	176		210		128		148	126		121		120
Day	1	10	7	28+	31	30	12+	30+	27	5+	6+	31
Min	98	139	179	129	127	103	91	120	116	118	115	117
Avg	150	178	269	154	183	130	122	147	128	133	203	132
Max	228	284	398	207	297	176	182	252	147	162	427	151
Day	7	14	14	1	5	6	26	8	6+	19+	10	1

Days equal or falling below the shown values:

Days	Value	Days	Value	Days	Value	Days	Value	Days	Value	Days	Value
366	409	358	348	270	172	100	129	25	115	5	98
365	390	357	343	240	157	90	128	20	113	4	95
364	388	356	336	210	148	80	126	15	109	3	94
363	370	350	291	183	141	70	125	10	105	2	93
362	368	340	263	150	136	60	124	9	104	1	93
361	365	330	234	130	133	50	123	8	103		
360	355	320	207	120	131	40	120	7	100		
359	351	300	190	110	130	30	117	6	99		



12.19 Mirusa

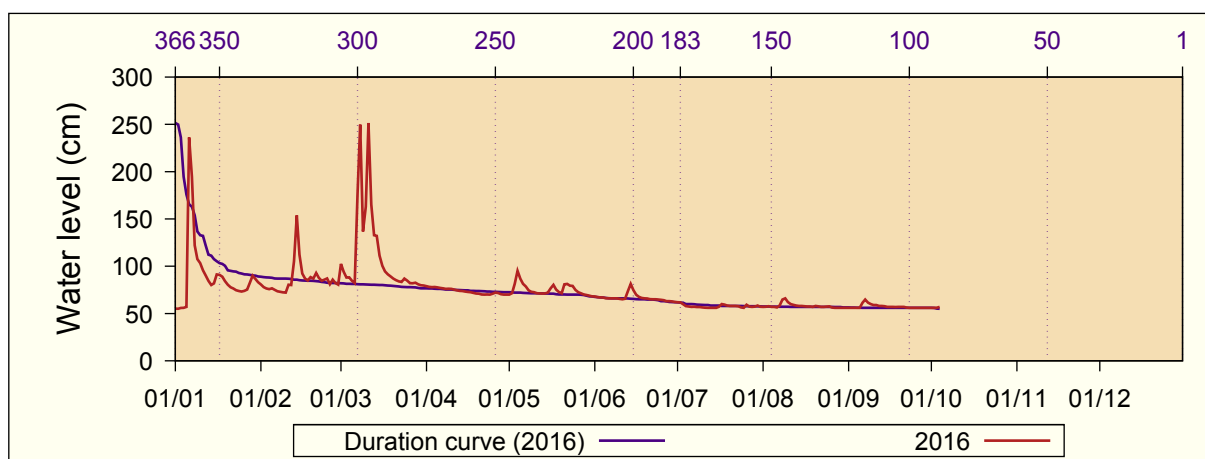
Water level (cm): 2016
 River basin: White Drin
 River name: Mirusa

Station altitude: 366 m asl
 Distance to mouth: 18.5 km
 Catchment area: 126.5 km²

Day	Jan	Feb	Mar	Apr	May	Jun	Jul	Aug	Sep	Oct	Nov	Dec
1	55	81	102	79	70	68	62	57	56	56	-	-
2	55	78	94	78	72	67	62	57	56	56	-	-
3	56	77	88	78	81	67	60	58	56	56	-	-
4	56	76	88	78	95	67	58	57	56	57	-	-
5	57	77	85	78	87	66	57	57	56	-	-	-
6	236	75	82	77	81	66	57	57	61	-	-	-
7	195	74	176	77	79	66	57	58	65	-	-	-
8	122	73	250	76	75	66	57	65	62	-	-	-
9	108	72	137	76	73	66	57	66	60	-	-	-
10	103	72	163	76	72	66	56	62	59	-	-	-
11	96	80	251	75	71	65	56	60	59	-	-	-
12	90	80	165	75	71	66	56	59	58	-	-	-
13	84	105	133	74	71	74	56	58	58	-	-	-
14	80	154	132	74	71	81	56	58	58	-	-	-
15	82	112	111	73	72	75	56	58	57	-	-	-
16	91	92	101	73	77	70	57	58	57	-	-	-
17	91	87	95	73	80	68	60	57	57	-	-	-
18	89	85	91	72	75	67	59	57	57	-	-	-
19	84	89	89	71	73	66	58	57	57	-	-	-
20	81	87	87	71	71	66	58	58	57	-	-	-
21	78	93	85	70	81	65	58	58	57	-	-	-
22	76	88	84	70	81	65	58	57	56	-	-	-
23	75	85	83	70	79	65	58	57	56	-	-	-
24	74	86	87	70	79	65	56	57	56	-	-	-
25	73	87	85	71	75	64	56	58	56	-	-	-
26	74	81	82	72	73	64	59	56	56	-	-	-
27	75	86	82	72	71	63	57	56	56	-	-	-
28	82	82	83	70	70	63	57	56	56	-	-	-
29	90	81	81	70	70	63	57	56	56	-	-	-
30	87		80	70	69	62	58	56	56	-	-	-
31	83		80		68		57	56		-		-
Day	1+	9+	30+	21+	30+	27+	8+	5+	1+	1+	-	-
Min	55	72	79	70	68	62	56	56	56	56	-	-
Avg	90	86	111	74	75	67	58	58	57	56	-	-
Max	365	197	345	79	97	84	64	67	66	57	-	-
Day	6	14	7	1+	4	14+	26	8+	6+	3+	-	-

Days equal or falling below the shown values:

Days	Value	Days	Value	Days	Value	Days	Value	Days	Value	Days	Value
366	251	358	137	270	76	100	56	25	-	5	-
365	250	357	133	240	72	90	55	20	-	4	-
364	236	356	132	210	67	80	-	15	-	3	-
363	195	350	103	183	62	70	-	10	-	2	-
362	176	340	91	150	57	60	-	9	-	1	-
361	165	330	87	130	57	50	-	8	-		
360	163	320	85	120	56	40	-	7	-		
359	154	300	81	110	56	30	-	6	-		



12.20 Mlik

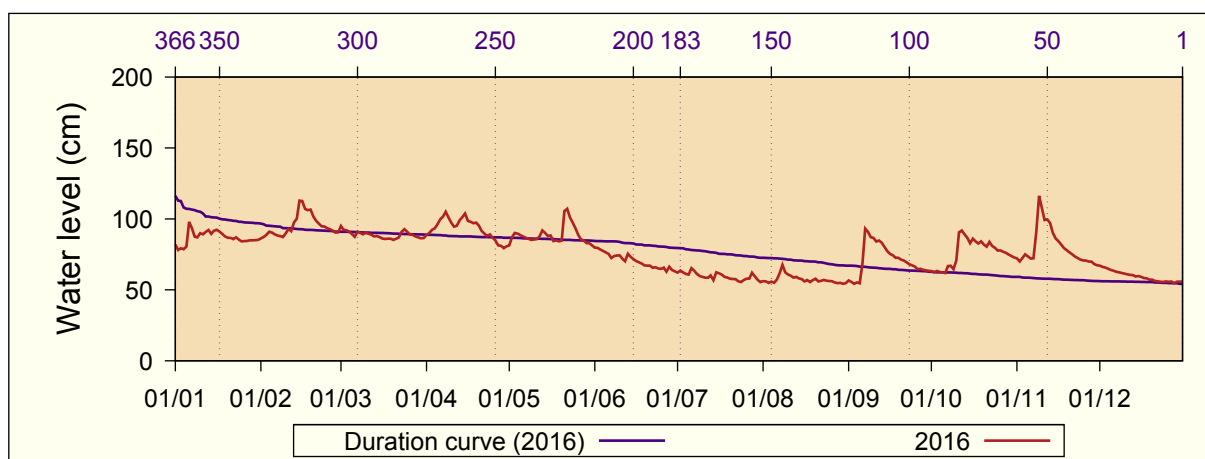
Water level (cm): 2016
 River basin: Plava
 River name: Brod River

Station altitude: 980 m asl
 Distance to mouth: 4.9 km
 Catchment area: 75.3 km²

Day	Jan	Feb	Mar	Apr	May	Jun	Jul	Aug	Sep	Oct	Nov	Dec
1	82	86	95	89	81	80	62	56	57	63	72	67
2	78	87	92	90	87	80	64	56	56	62	70	66
3	79	89	92	92	90	78	62	55	54	63	73	66
4	79	91	91	93	90	77	61	56	55	63	75	65
5	81	90	89	96	89	76	61	55	55	62	73	64
6	98	89	87	100	88	75	65	57	69	62	72	63
7	94	88	91	102	87	72	64	62	93	67	72	63
8	87	88	90	105	86	74	61	68	91	67	91	62
9	87	87	89	101	85	74	60	62	87	65	116	62
10	90	90	90	97	86	74	59	61	87	71	108	61
11	89	93	90	95	86	72	59	60	84	91	99	61
12	91	91	89	95	88	70	59	59	85	92	100	61
13	92	98	88	99	92	75	60	59	83	89	97	60
14	89	100	88	101	90	73	57	58	80	87	90	59
15	92	113	87	104	88	72	62	58	77	83	86	60
16	92	113	86	99	88	70	62	56	75	86	84	59
17	91	107	86	98	84	69	61	57	74	84	82	58
18	89	106	86	97	85	69	59	56	73	83	79	58
19	88	107	86	97	84	67	59	57	73	84	78	57
20	87	102	85	95	85	67	58	58	71	82	76	57
21	87	99	86	92	105	67	58	56	71	80	75	56
22	86	97	87	90	107	66	58	56	69	84	73	56
23	87	95	91	88	101	66	56	57	68	81	72	56
24	85	95	93	89	97	65	55	56	67	80	71	56
25	84	94	91	87	93	65	57	56	66	78	71	56
26	84	93	89	85	89	66	58	56	65	78	71	56
27	85	92	89	81	86	63	58	55	65	77	70	56
28	85	90	88	81	85	66	62	55	64	76	70	55
29	85	91	87	79	83	64	60	55	64	75	68	56
30	85		86	81	83	63	57	54	63	74	67	56
31	85		87		81		55	55		73		56
Day	5	23	6+	29	27	22+	14+	3+	3	15	2	27
Min	69	72	64	48	47	39	38	38	37	47	45	37
Avg	87	95	89	93	89	71	60	57	71	76	80	59
Max	106	124	100	111	113	89	93	75	112	103	130	73
Day	6	15	1+	6+	21	13	6	8	7	11	9	6

Days equal or falling below the shown values:

Days	Value	Days	Value	Days	Value	Days	Value	Days	Value	Days	Value
366	116	358	105	270	89	100	64	25	56	5	55
365	113	357	105	240	86	90	62	20	56	4	55
364	113	356	104	210	84	80	62	15	56	3	55
363	108	350	100	183	79	70	60	10	55	2	54
362	107	340	97	150	72	60	59	9	55	1	54
361	107	330	95	130	69	50	58	8	55		
360	107	320	93	120	67	40	57	7	55		
359	106	300	91	110	65	30	56	6	55		



12.21 Nedakovc

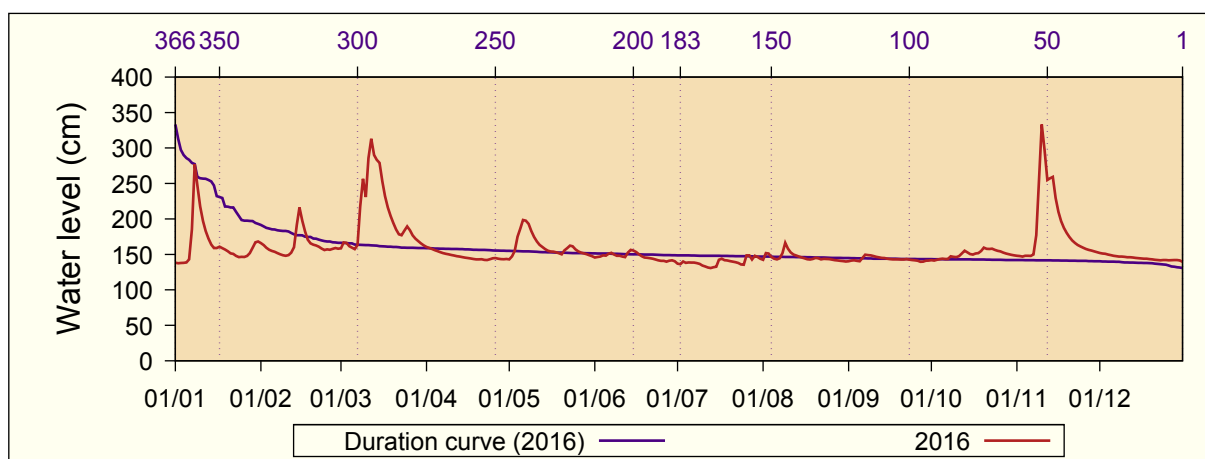
Water level (cm): 2016
 River basin: Ibri
 River name: Sitnica

Station altitude: 517 m asl
 Distance to mouth: 26 km
 Catchment area: 2590 km²

Day	Jan	Feb	Mar	Apr	May	Jun	Jul	Aug	Sep	Oct	Nov	Dec
1	138	166	159	161	143	146	137	142	140	142	148	152
2	138	163	167	159	147	146	136	152	141	141	148	151
3	138	159	166	158	155	147	140	151	142	142	147	151
4	138	157	162	156	175	149	138	146	141	143	148	150
5	139	155	160	155	186	148	139	144	140	144	148	149
6	143	154	157	153	199	151	138	143	145	144	148	148
7	185	152	163	152	197	152	138	145	150	144	150	148
8	277	150	217	151	193	150	138	152	149	147	177	147
9	247	149	257	150	183	148	137	166	149	147	257	147
10	217	148	231	149	175	148	134	158	148	146	333	147
11	197	149	286	148	168	147	133	153	147	147	297	146
12	183	152	313	147	163	146	132	150	146	151	255	146
13	172	160	290	147	160	153	131	148	145	155	257	146
14	164	191	283	146	157	156	132	147	145	153	259	145
15	159	216	279	145	155	155	133	146	144	151	230	145
16	159	198	253	145	154	153	142	144	143	150	210	144
17	161	182	232	144	154	150	144	143	143	151	197	144
18	159	171	216	144	153	148	142	143	143	152	187	144
19	157	166	204	143	152	146	142	144	143	155	180	143
20	154	164	194	143	150	145	141	145	143	160	175	143
21	152	163	185	143	156	145	140	145	143	158	170	142
22	151	161	178	142	159	144	139	143	143	158	166	142
23	148	158	177	142	162	143	138	144	143	158	163	142
24	146	156	183	143	162	142	136	144	142	156	161	142
25	146	157	189	145	157	141	136	143	142	155	159	142
26	146	156	184	145	154	141	149	143	141	154	158	142
27	148	158	177	144	153	140	149	142	140	153	156	142
28	152	159	172	143	151	141	143	141	140	151	155	142
29	159	158	169	143	150	142	148	141	141	150	154	142
30	167		166	144	149	140	146	140	141	149	153	142
31	168		163		147		144	140		149		140
Day	1+	9+	7	22+	1	27+	13+	30+	27	1+	2+	31
Min	137	148	155	142	143	138	130	139	138	141	147	139
Avg	165	163	204	148	162	147	139	146	143	150	188	145
Max	284	222	319	162	200	158	152	170	150	161	346	153
Day	8	15	12	1	6	14	26+	9	7	20	10	1

Days equal or falling below the shown values:

Days	Value	Days	Value	Days	Value	Days	Value	Days	Value	Days	Value
366	333	358	259	270	158	100	144	25	140	5	133
365	313	357	257	240	154	90	143	20	138	4	133
364	297	356	257	210	151	80	143	15	138	3	132
363	290	350	231	183	149	70	142	10	137	2	132
362	286	340	197	150	147	60	142	9	136	1	131
361	283	330	185	130	145	50	142	8	136		
360	279	320	177	120	145	40	141	7	136		
359	277	300	164	110	144	30	140	6	134		



12.22 Piran

Water level (cm): 2016

River basin: White Drin

River name: White Drin

Station altitude: 299 m asl

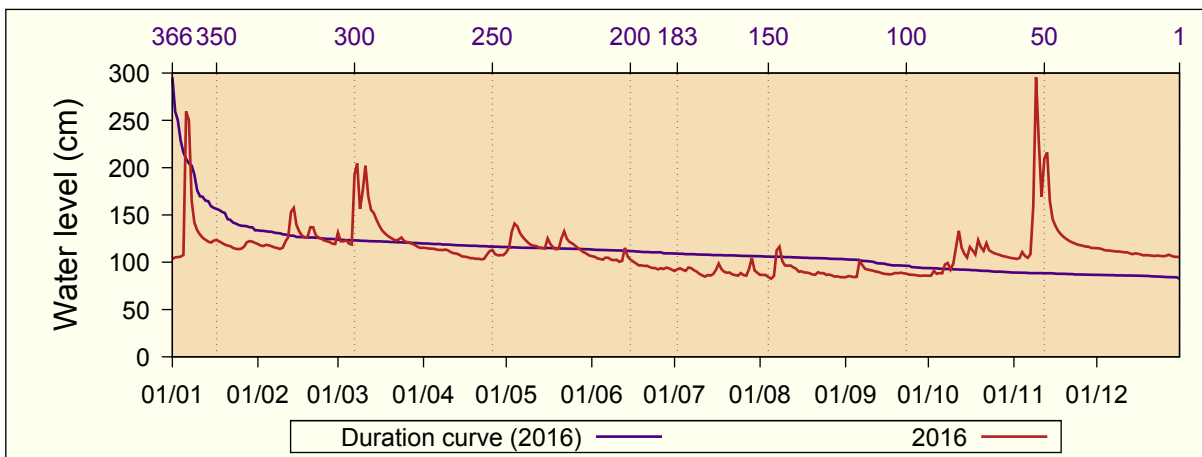
Distance to mouth: 0.8 km

Catchment area: 512 km²

Day	Jan	Feb	Mar	Apr	May	Jun	Jul	Aug	Sep	Oct	Nov	Dec
1	103	119	131	115	111	106	91	87	84	86	104	115
2	105	118	122	115	116	106	93	87	85	86	103	115
3	105	117	122	114	132	104	94	87	85	91	104	114
4	106	118	123	114	141	103	92	84	84	88	111	113
5	108	118	120	114	138	103	91	82	84	88	106	112
6	259	117	119	113	131	105	94	86	101	88	105	112
7	250	116	193	113	127	105	94	112	97	98	109	112
8	165	115	204	113	123	103	92	116	93	99	159	111
9	142	114	156	114	120	102	90	101	92	92	296	111
10	134	115	176	112	118	103	88	97	92	99	229	111
11	129	122	202	110	117	101	86	96	91	116	169	110
12	126	126	170	109	117	102	85	97	90	133	209	110
13	124	153	155	109	115	115	86	95	90	115	216	109
14	122	157	152	108	115	106	86	93	88	109	165	109
15	121	139	145	106	114	103	87	90	88	105	146	109
16	123	132	139	106	125	101	92	90	87	116	138	109
17	124	128	134	105	119	99	99	89	87	113	133	108
18	122	126	131	104	116	97	93	89	88	108	130	107
19	120	127	128	104	114	97	90	88	89	123	127	107
20	119	137	126	104	114	96	89	87	88	116	125	107
21	117	137	124	104	125	96	89	87	89	112	123	107
22	117	128	123	103	133	95	87	89	88	120	121	107
23	115	126	124	104	125	94	86	88	88	113	120	107
24	114	125	126	108	121	94	86	88	87	111	119	107
25	114	123	123	112	120	92	89	87	87	109	118	106
26	114	122	121	113	117	94	86	87	87	109	117	107
27	117	121	121	108	115	93	86	86	86	107	117	108
28	121	120	119	107	113	94	93	85	86	106	116	107
29	122	119	118	108	111	94	104	85	86	106	115	106
30	122		116	108	109	92	91	84	86	105	115	106
31	120		115		107		89	84		104		105
Day	1	9+	30+	22	31	30	12+	5	5	1+	3	31
Min	102	113	114	102	105	90	84	81	81	85	102	104
Avg	129	125	138	109	120	100	90	90	88	106	139	109
Max	388	200	327	123	152	124	154	145	107	150	363	116
Day	6	13	7	25+	4	13	29+	7	6	12	9	1+

Days equal or falling below the shown values:

Days	Value	Days	Value	Days	Value	Days	Value	Days	Value	Days	Value
366	296	358	193	270	119	100	96	25	86	5	84
365	259	357	176	240	115	90	94	20	86	4	84
364	250	356	170	210	113	80	92	15	86	3	84
363	229	350	156	183	109	70	91	10	85	2	84
362	216	340	138	150	106	60	89	9	85	1	82
361	209	330	132	130	104	50	88	8	85		
360	204	320	127	120	103	40	87	7	84		
359	202	300	123	110	99	30	87	6	84		



12.23 Prizren

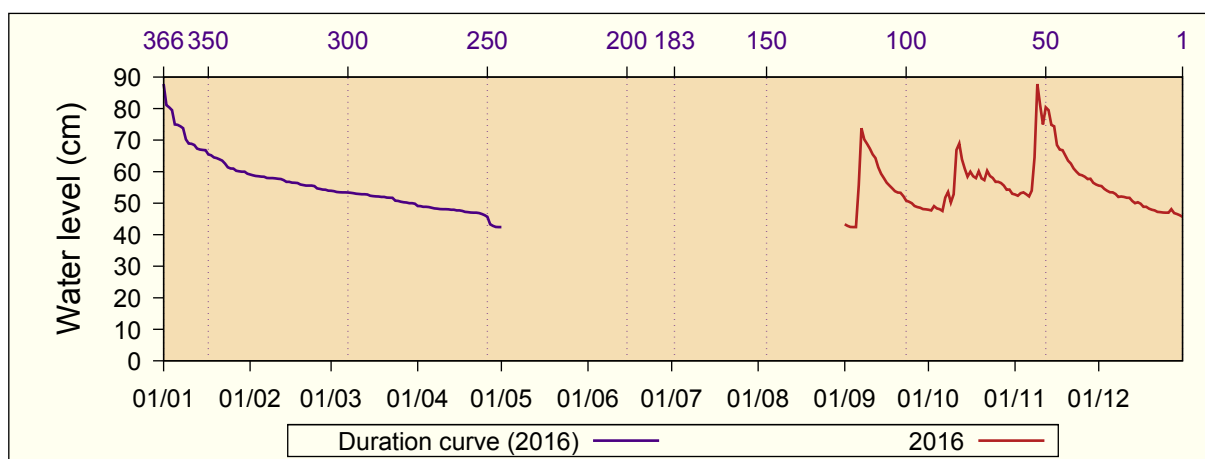
Water level (cm): 2016
 River basin: White Drin
 River name: Bistrica Prizren

Station altitude: 525 m asl
 Distance to mouth: 18 km
 Catchment area: 158 km²

Day	Jan	Feb	Mar	Apr	May	Jun	Jul	Aug	Sep	Oct	Nov	Dec
1	-	-	-	-	-	-	-	-	43	48	53	56
2	-	-	-	-	-	-	-	-	43	48	52	55
3	-	-	-	-	-	-	-	-	42	49	53	55
4	-	-	-	-	-	-	-	-	42	48	53	54
5	-	-	-	-	-	-	-	-	42	48	53	53
6	-	-	-	-	-	-	-	-	56	48	52	53
7	-	-	-	-	-	-	-	-	74	52	54	53
8	-	-	-	-	-	-	-	-	70	54	65	52
9	-	-	-	-	-	-	-	-	69	50	88	52
10	-	-	-	-	-	-	-	-	67	53	81	52
11	-	-	-	-	-	-	-	-	66	67	75	52
12	-	-	-	-	-	-	-	-	64	69	80	52
13	-	-	-	-	-	-	-	-	61	64	80	51
14	-	-	-	-	-	-	-	-	59	61	75	50
15	-	-	-	-	-	-	-	-	58	58	74	50
16	-	-	-	-	-	-	-	-	57	60	68	50
17	-	-	-	-	-	-	-	-	56	59	67	49
18	-	-	-	-	-	-	-	-	55	58	67	49
19	-	-	-	-	-	-	-	-	54	60	65	48
20	-	-	-	-	-	-	-	-	53	58	64	48
21	-	-	-	-	-	-	-	-	53	57	63	48
22	-	-	-	-	-	-	-	-	52	60	61	47
23	-	-	-	-	-	-	-	-	51	59	60	47
24	-	-	-	-	-	-	-	-	50	58	59	47
25	-	-	-	-	-	-	-	-	50	57	59	47
26	-	-	-	-	-	-	-	-	49	57	58	47
27	-	-	-	-	-	-	-	-	49	56	58	48
28	-	-	-	-	-	-	-	-	49	56	58	47
29	-	-	-	-	-	-	-	-	48	54	56	47
30	-	-	-	-	-	-	-	-	48	54	56	46
31	-	-	-	-	-	-	-	-		53		46
Day	-	-	-	-	-	-	-	-	3	1+	1+	31
Min	-	-	-	-	-	-	-	-	41	47	51	45
Avg	-	-	-	-	-	-	-	-	54	56	64	50
Max	-	-	-	-	-	-	-	-	93	74	98	57
Day	-	-	-	-	-	-	-	-	7	11+	9	1

Days equal or falling below the shown values:

Days	Value	Days	Value	Days	Value	Days	Value	Days	Value	Days	Value
366	88	358	70	270	49	100	-	25	-	5	-
365	81	357	69	240	-	90	-	20	-	4	-
364	80	356	69	210	-	80	-	15	-	3	-
363	80	350	66	183	-	70	-	10	-	2	-
362	75	340	60	150	-	60	-	9	-	1	-
361	75	330	58	130	-	50	-	8	-		
360	74	320	57	120	-	40	-	7	-		
359	74	300	53	110	-	30	-	6	-		



12.24 Viti

Water level (cm): 2016

River basin: Morava Binces

River name: Morava Binces

Station altitude: 506 m asl

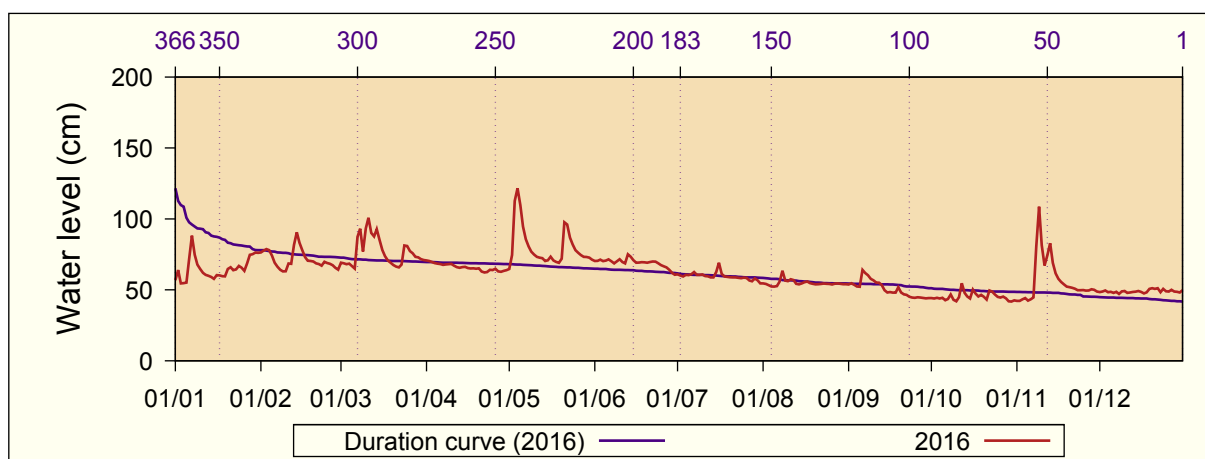
Distance to mouth: 313 km

Catchment area: 11.2 km²

Day	Jan	Feb	Mar	Apr	May	Jun	Jul	Aug	Sep	Oct	Nov	Dec
1	57	76	69	71	65	70	61	55	54	44	42	48
2	64	78	69	70	75	70	60	54	55	44	42	49
3	55	79	68	70	113	71	60	53	54	44	43	50
4	55	78	69	69	122	70	61	52	52	44	44	48
5	55	74	67	69	110	71	60	52	52	44	42	49
6	72	69	65	68	95	72	61	53	64	43	43	48
7	88	66	87	68	86	70	63	56	62	44	45	49
8	75	64	93	68	81	69	61	63	60	47	81	47
9	68	63	77	68	77	70	61	57	58	43	109	49
10	65	63	93	68	75	72	61	56	57	42	81	49
11	62	69	101	67	73	70	60	57	55	45	67	48
12	61	68	90	66	73	69	60	57	55	55	74	48
13	60	82	88	66	72	75	59	54	53	48	83	49
14	59	91	93	66	70	73	59	54	50	45	69	49
15	58	83	85	66	71	71	63	55	48	44	62	49
16	60	78	78	65	73	69	69	55	48	50	58	49
17	60	73	74	65	71	69	61	56	48	47	56	47
18	60	71	71	65	70	70	59	55	48	45	54	48
19	60	70	69	65	69	69	59	54	52	47	52	51
20	65	70	68	65	72	69	59	54	48	45	52	51
21	66	69	66	63	98	70	59	54	47	43	51	51
22	64	68	66	62	96	70	59	54	46	50	51	51
23	64	67	68	63	87	70	59	54	45	49	50	48
24	67	70	81	64	82	69	58	54	45	47	50	51
25	66	69	81	64	78	67	59	54	44	45	50	49
26	63	68	77	65	76	67	58	54	45	45	50	49
27	69	67	76	63	75	66	57	54	45	45	50	50
28	75	66	73	63	73	64	56	55	44	44	50	49
29	75	64	73	63	73	62	58	54	44	42	50	49
30	76		72	64	73	61	57	54	44	42	49	48
31	76		71		71		55	54		43		50
Day	1	8	7	22+	1	30	31	5+	29	1+	1+	4+
Min	50	56	61	57	59	55	48	45	37	37	38	43
Avg	65	72	77	66	80	69	60	55	51	45	57	49
Max	97	97	151	73	134	81	85	75	68	59	119	57
Day	6+	14	7	1+	4	9	16	8	6	16	9	20+

Days equal or falling below the shown values:

Days	Value	Days	Value	Days	Value	Days	Value	Days	Value	Days	Value
366	122	358	93	270	69	100	52	25	44	5	42
365	113	357	93	240	68	90	51	20	44	4	42
364	110	356	93	210	65	80	50	15	44	3	42
363	109	350	87	183	61	70	49	10	43	2	42
362	101	340	81	150	58	60	49	9	43	1	42
361	98	330	77	130	55	50	48	8	43		
360	96	320	75	120	54	40	47	7	43		
359	95	300	72	110	54	30	45	6	42		



12.25 Vragoli

Water level (cm): 2016
 River basin: Ibri
 River name: Sitnica

Station altitude: 536 m asl
 Distance to mouth: 75.6 km
 Catchment area: 55.6 km²

Day	Jan	Feb	Mar	Apr	May	Jun	Jul	Aug	Sep	Oct	Nov	Dec
1	50	105	78	77	57	78	52	46	43	44	-	-
2	49	98	75	75	61	76	51	49	47	44	-	-
3	50	92	76	74	70	74	51	49	45	45	-	-
4	51	87	77	73	92	72	50	47	44	-	-	-
5	51	86	76	72	107	71	49	46	44	-	-	-
6	78	83	75	71	118	69	48	45	48	-	-	-
7	242	80	79	70	118	68	49	47	54	-	-	-
8	235	78	153	69	112	67	48	54	55	-	-	-
9	193	75	167	68	106	66	47	60	56	-	-	59
10	157	74	178	66	101	66	46	57	55	-	-	58
11	136	75	258	66	95	65	45	57	54	-	-	58
12	124	84	256	64	90	65	44	56	53	-	-	58
13	109	94	229	63	87	67	44	55	53	-	-	58
14	101	129	216	62	83	70	43	54	53	-	-	57
15	93	134	201	61	80	69	43	53	51	-	-	56
16	87	123	180	60	78	67	46	52	50	-	-	56
17	82	110	156	59	77	65	50	50	49	-	-	56
18	83	99	139	58	75	63	50	49	49	-	-	55
19	84	93	126	57	73	62	49	48	48	-	-	54
20	81	87	113	57	71	61	48	48	48	-	-	54
21	79	86	103	56	76	60	47	47	47	-	-	53
22	72	82	98	56	82	58	46	46	47	-	-	53
23	71	80	94	56	88	57	45	46	46	-	-	53
24	66	79	94	57	87	55	45	46	46	-	-	53
25	65	79	93	58	88	55	44	46	46	-	-	53
26	66	77	90	59	89	57	44	45	45	-	-	53
27	71	76	88	58	89	54	43	45	45	-	-	54
28	80	75	86	56	87	55	43	44	45	-	-	55
29	93	76	84	56	85	56	45	44	45	-	-	54
30	103		82	57	82	54	49	44	45	-	-	53
31	107		79		80		47	43		-		53
Day	3+	10	2	22+	1	27+	15	30+	1+	1+	-	21+
Min	47	72	73	55	57	53	42	43	43	44	-	52
Avg	97	90	126	63	87	64	47	49	49	45	-	55
Max	255	137	268	78	121	79	53	62	56	46	-	59
Day	7+	14+	11+	1	6+	1	1	9	7+	3	-	9+

Days equal or falling below the shown values:

Days	Value	Days	Value	Days	Value	Days	Value	Days	Value	Days	Value
366	258	358	180	270	76	100	46	25	-	5	-
365	256	357	178	240	69	90	45	20	-	4	-
364	242	356	167	210	59	80	44	15	-	3	-
363	235	350	134	183	56	70	43	10	-	2	-
362	229	340	109	150	52	60	-	9	-	1	-
361	216	330	98	130	49	50	-	8	-		
360	201	320	92	120	48	40	-	7	-		
359	193	300	84	110	47	30	-	6	-		

