



Ministria e Mjedisit, Planifikimit Hapësinor dhe Infrastrukturës
Agjencioni për Mbrojtjen e Mjedisit të Kosovës
Instituti Hidrometeorologjik i Kosovës



INSTITUTI
HIDROMETEOROLOGJIK
I KOSOVËS

VJETARI HIDROMETEOROLOGJIK

2020



Ministria e Mjedisit, Planifikimit Hapësinor dhe Infrastrukturës
Agjencioni për Mbrojtjen e Mjedisit të Kosovës



Instituti Hidrometeorologjik i Kosovës

Vjetari Hidrometeorologjik i Kosovës 2020

Version 1.0
Shkurt 2020

VJETARË HIDROMETEOROLOGJIK - 2020

Publikuar nga:

Ministria e Mjedisit, Planifikimit Hapësinor dhe Infrastrukturës
Agjencioni i Mbrojtjes së Mjedisit të Kosovës
Instituti Hidrometeorologjik i Kosovës

Vjetari Hidrometeorologjik - 2020: Përgatitur nga Instituti Hidrometeorologjik i Kosovës (IHMK)

Përgatitja e vjetarit është realizuar nga:

Ing. e dipl./MSc. Letafete LATIFI, Drejtoreshë e IHMK
Dr. sci. Bashkim KASTRATI, Hidrolog i lartë
Ing. i dipl./MSc. Hasan HASANI, Hidrolog i lartë
MSc. Besim ALIU, Parashikues i motit në IHMK, stacioni në Ferizaj
Xhevahire PURAJ, Hidrologe
Faton SOPI, Zyrtar për Administrimin e databases dhe IT
Beqir GASHI, Zyrtar i Meteorologjisë, stacioni në Prishtinë
Bardhyl AHMETXHEKAJ, Meteorolog, stacioni në Pejë
Ilir TOPALLI, Meteorolog, stacioni në Mitrovicë
MSc. Atdhe SEFA, Zyrtar i Meteorologjisë, stacioni në Prishtinë

Ky vjetar është gjeneruar nga baza e të dhënave të IHMK/Sistemi i Informimit të Meteorologjisë të Klimatologjisë dhe Hidrologjisë, përmes programit softuerik MCH për ruajtjen dhe përpunimin e të dhënave Meteorologjisë, Klimatologjisë dhe Hidrologjisë. I cili është donacion nga Organizata Botërore e Meteorologjisë (WMO) si dhe programit softuerik të krijuar nga Dr. Michael Haase, ekspert i integruar në IHMK për periudhën 2015-2018 nga Qendra për Migrim Ndërkombëtar dhe Zhvillim (CIM) - e cila është në bashkëpunim ndërmjet GIZ dhe ZAV.

Të gjithë përdoruesit e vjetarit hidrometeorologjik duhet ti referohen burimit të informacionit (në vjetarin hidrometeorologjik - 2020).

® Ndalohet shumëzimi dhe ribotimi i paautorizuar.

Instituti Hidrometeorologjik i Kosovës
Rr. Bill Clinton 86
10000 Prishtinë - Kosovës
→2021 Instituti Hidrometeorologjik i Kosovës
E-mail: ihmk@rks-gov.net
Web: www.ihmk-rks.net

Përmbajtja

Përmbajtja	iv
Lista e figurave	vii
Lista e tabelave	vii
1 Metodologjia	1
1.1 Metodologjia e hartimit të vjetarit	2
1.2 Përpunimi statistikor i të dhënave	4
2 Klimatologjia	7
2.1 Rrjeti i monitorimit meteorologjik në Kosovë	8
2.2 Analiza e të dhënave klimatologjike 2020	12
3 Monitorimi i thatësirës	16
3.1 Indeksi i reshjeve standarde	17
3.2 Analiza Standarde e Indeksit të Reshjeve 2020	18
4 Të dhënat klimatologjike 2020	19
4.1 Ferizaj - Të dhënat klimatologjike	20
4.2 Pejë - Të dhënat klimatologjike	21
4.3 Prishtinë - Të dhënat klimatologjike	22
4.4 St. automatik Gjakovë - Të dhënat klimatologjike	23
4.5 St. automatik Kamenicë - Të dhënat klimatologjike	24
4.6 St. automatik Prizren - Të dhënat klimatologjike	25
4.7 St. automatik Tugjec - Të dhënat klimatologjike	26
4.8 Ferizaj - Shtypja e ajrit	27
4.9 Pejë - Shtypja e ajrit	28
4.10 Prishtinë - Shtypja e ajrit	29
4.11 St. automatik Gjakovë - Shtypja e ajrit	30
4.12 St. automatik Kamenicë - Shtypja e ajrit	31
4.13 St. automatik Prizren - Shtypja e ajrit	32
4.14 St. automatik Tugjec - Shtypja e ajrit	33
4.15 Aeroporti Ndërkombëtar i Prishtinës - Shtypja e ajrit	34
4.16 Ferizaj - Temperatura e ajrit	35
4.17 Mitrovicë - Temperatura e ajrit	36
4.18 Pejë - Temperatura e ajrit	37
4.19 Prishtinë - Temperatura e ajrit	38
4.20 St. automatik Gjakovë - Temperatura e ajrit	39
4.21 St. automatik Junik - Temperatura e ajrit	40
4.22 St. automatik Kamenicë - Temperatura e ajrit	41
4.23 St. automatik Prizren - Temperatura e ajrit	42
4.24 St. automatik Tugjec - Temperatura e ajrit	43
4.25 Aeroporti Ndërkombëtar i Prishtinës - Temperatura e ajrit	44
4.26 Ferizaj - Pika e Vesës	45
4.27 Prishtinë - Pika e Vesës	46
4.28 Aeroporti Ndërkombëtar i Prishtinës - Pika e Vesës	47
4.29 Ferizaj - Lagështia e ajrit	48
4.30 Pejë - Lagështia e ajrit	49
4.31 Prishtinë - Lagështia e ajrit	50
4.32 St. automatik Gjakovë - Lagështia e ajrit	51
4.33 St. automatik Kamenicë - Lagështia e ajrit	52
4.34 St. automatik Prizren - Lagështia e ajrit	53
4.35 St. automatik Tugjec - Lagështia e ajrit	54
4.36 Ferizaj - Drejtimi i erës	55
4.37 Pejë - Drejtimi i erës	56
4.38 Prishtinë - Drejtimi i erës	57
4.39 St. automatik Gjakovë - Drejtimi i erës	58

4.40	St. automatik Kamenicë - Drejtimi i erës	59
4.41	St. automatik Prizren - Drejtimi i erës	60
4.42	St. automatik Tugjec - Drejtimi i erës	61
4.43	Aeroporti Ndërkombëtar i Prishtinës - Drejtimi i erës	62
4.44	Ferizaj - Shpejtësia max. e erës	63
4.45	Pejë - Shpejtësia max. e erës	64
4.46	Prishtinë - Shpejtësia max. e erës	65
4.47	St. automatik Gjakovë - Shpejtësia max. e erës	66
4.48	St. automatik Kamenicë - Shpejtësia max. e erës	67
4.49	St. automatik Prizren - Shpejtësia max. e erës	68
4.50	St. automatik Tugjec - Shpejtësia max. e erës	69
4.51	Aeroporti Ndërkombëtar i Prishtinës - Shpejtësia max. e erës	70
4.52	Ferizaj - Trëndafili i erës	71
4.53	Pejë - Trëndafili i erës	72
4.54	Prishtinë - Trëndafili i erës	73
4.55	St. automatik Gjakovë - Trëndafili i erës	74
4.56	St. automatik Kamenicë - Trëndafili i erës	75
4.57	St. automatik Prizren - Trëndafili i erës	76
4.58	St. automatik Tugjec - Trëndafili i erës	77
4.59	Aeroporti Ndërkombëtar i Prishtinës - Trëndafili i erës	78
4.60	Ferizaj - Rrezatimi diellor	79
4.61	Prishtinë - Rrezatimi diellor	80
4.62	Ferizaj - Mbulueshmëria me re	81
4.63	Mitrovicë - Mbulueshmëria me re	82
4.64	Pejë - Mbulueshmëria me re	83
4.65	Prishtinë - Mbulueshmëria me re	84
4.66	Ferizaj - Dukshmëria	85
4.67	Mitrovicë - Dukshmëria	86
4.68	Pejë - Dukshmëria	87
4.69	Ferizaj - Mbulueshmëria me borë	88
4.70	Prishtinë - Mbulueshmëria me borë	89
4.71	Aeroporti Ndërkombëtar i Prishtinës - Mbulueshmëria me borë	90
4.72	Ferizaj - Bora e re	91
4.73	Ferizaj - Temp. max. e ajrit	92
4.74	Pejë - Temp. max. e ajrit	93
4.75	Prishtinë - Temp. max. e ajrit	94
4.76	Ferizaj - Temp. min. e ajrit	95
4.77	Mitrovicë - Temp. min. e ajrit	96
4.78	Pejë - Temp. min. e ajrit	97
4.79	Prishtinë - Temp. min. e ajrit	98
4.80	Ferizaj	99
4.81	Prishtinë	100
5	Monitorimi i reshjeve	102
5.1	Rrjeti i monitorimit të reshjeve	103
5.2	Ferizaj	105
5.3	Ferizaj	106
5.4	Ferizaj / Kotlinë	107
5.5	St. automatik Gjakovë	108
5.6	Gjakovë / Radoniq	109
5.7	Gjakovë / Rakovinë	110
5.8	Gjilan / Bilinicë	111
5.9	Gjilan / Përlepnice	112
5.10	Gjilan / Verbica e Zhegocit	113
5.11	St. automatik Junik	114
5.12	Kamenicë / Desivojcë	115
5.13	Kamenicë / Hogosht	116
5.14	Kamenicë / Rogoqicë	117
5.15	St. automatik Kamenicë	118
5.16	Lipjan	119
5.17	Leposaviç / Leshak	120
5.18	Malishevë	121

5.19	Malishevë / Kijev	122
5.20	Mitrovicë	123
5.21	Novobërdë	124
5.22	Pejë	125
5.23	Pejë / Ramun	126
5.24	Podujevë / Shajkoc	127
5.25	Podujevë / Zakut	128
5.26	Prishtinë	129
5.27	St. automatik Prizren	130
5.28	Prizren / Gryka e Prizrenit	131
5.29	Skenderaj / Rezallë	132
5.30	Suharekë	133
5.31	Suharekë / Budakovë	134
5.32	Aeroporti Ndërkombëtar i Prishtinës	135
6	Temperatura e tokës 2020	137
6.1	Ferizaj	138
6.2	Prishtinë	142
7	Hidrologjia	144
7.1	Rrjeti hidrologjik i Kosovës	145
8	Të dhënat hidrologjike 2020 Nivelet	148
8.1	Berkovë	149
8.2	Brod	151
8.3	Deçan	153
8.4	Drelaj	155
8.5	Domaroc	157
8.6	Gjakovë	159
8.7	Gjonaj	161
8.8	Grykë e Rugovës	163
8.9	Hani i Elezit	165
8.10	Kaçanik	167
8.11	Këpuz	169
8.12	Konçul	171
8.13	Leposaviç	173
8.14	Lipjan	175
8.15	Lluzhan	177
8.16	Millosevë	179
8.17	Mirushë	181
8.18	Mlikë	183
8.19	Nedakovc	185
8.20	Piranë	187
8.21	Prizren	189
8.22	Viti	191
8.23	Vllashnje	193
8.24	Vragoli	195
8.25	Hajnoc	197
8.26	Hogosht	199
8.27	Shipashnicë	201
9	Prurjet 2020	203
9.1	Brod	204
9.2	Deçan	206
9.3	Grykë e Rugovës	208
9.4	Gjonaj	210
9.5	Kaçanik	212
9.6	Lluzhan	214
9.7	Mlikë	216
9.8	Prizren	218

Lista e figurave

1.1	Rrjetet e stacioneve meteorologjike, hidrologjike dhe të reshjeve në Republikën e Kosovës . . .	3
2.1	Rrjetit i stacioneve meteorologjike të Kosovës	11
2.2	Vlera mesatare e temperaturës së ajrit në stacionin e Ferizajt, 2020 ndaj periudhës 2010-2019 . .	12
2.3	Vlera mesatare mujore e Tmax në stacionin e Ferizajt, 2020 ndaj periudhës 2010-2019	12
2.4	Vlera mesatare mujore e Tmin në stacionin e Ferizajt, 2020 ndaj periudhës 2010-2019	12
2.5	Vlera mesatare e temperaturës së ajrit në stacionin e Pejës, 2020 ndaj periudhës 2010-2019 . .	13
2.6	Vlera mesatare mujore e Tmax në stacionin e Pejës, 2020 ndaj periudhës 2010-2019	13
2.7	Vlera mesatare mujore e Tmin në stacionin e Pejës, 2020 ndaj periudhës 2010-2019	13
2.8	Vlera mesatare e temperaturës së ajrit në stacionin e Prishtinës, 2020 ndaj periudhës 2010-2019	14
2.9	Vlera mesatare mujore e Tmax në stacionin e Prishtinës, 2020 ndaj periudhës 2010-2019	14
2.10	Vlera mesatare mujore e Tmin në stacionin e Prishtinës, 2020 ndaj periudhës 2010-2019	14
2.11	Sasia totale mujore e reshjeve (mm) në stacionin e Ferizajt, 2020 ndaj periudhës 2010-2019 . .	15
2.12	Sasia totale mujore e reshjeve (mm) në stacionin e Pejës, 2020 ndaj periudhës 2010-2019 . . .	15
2.13	Sasia totale mujore e reshjeve (mm) në stacionin e Prishtinës, 2020 ndaj periudhës 2010-2019 .	15
3.1	12 muaj SPI nga Tetori 2019 deri Shtator 2020	18
5.1	Rrjetit i stacioneve të reshjeve në Kosovë	104
7.1	Rrjeti i stacioneve hidrologjike në Kosovë	147

Lista e tabelave

1.1	Përshkrimi i simboleve	5
1.2	Drejtimet e erës dhe shkurtesat	6
2.1	Lokacionet e stacioneve meteorologjike	8
2.2	Parametrat e monitoruar në stacionet matëse	8
2.2	Parametrat e monitoruar në stacionet matëse (vazhdohet)	9
2.2	Parametrat e monitoruar në stacionet matëse (vazhdohet)	10
3.1	Kategoria e kushteve të lagështise bazuar ne SPI	17
7.1	Stacionet funksionale hidrometrike gjatë 2020	146

1 Metodologjia

1.1 Metodologjia e hartimit të vjetarit

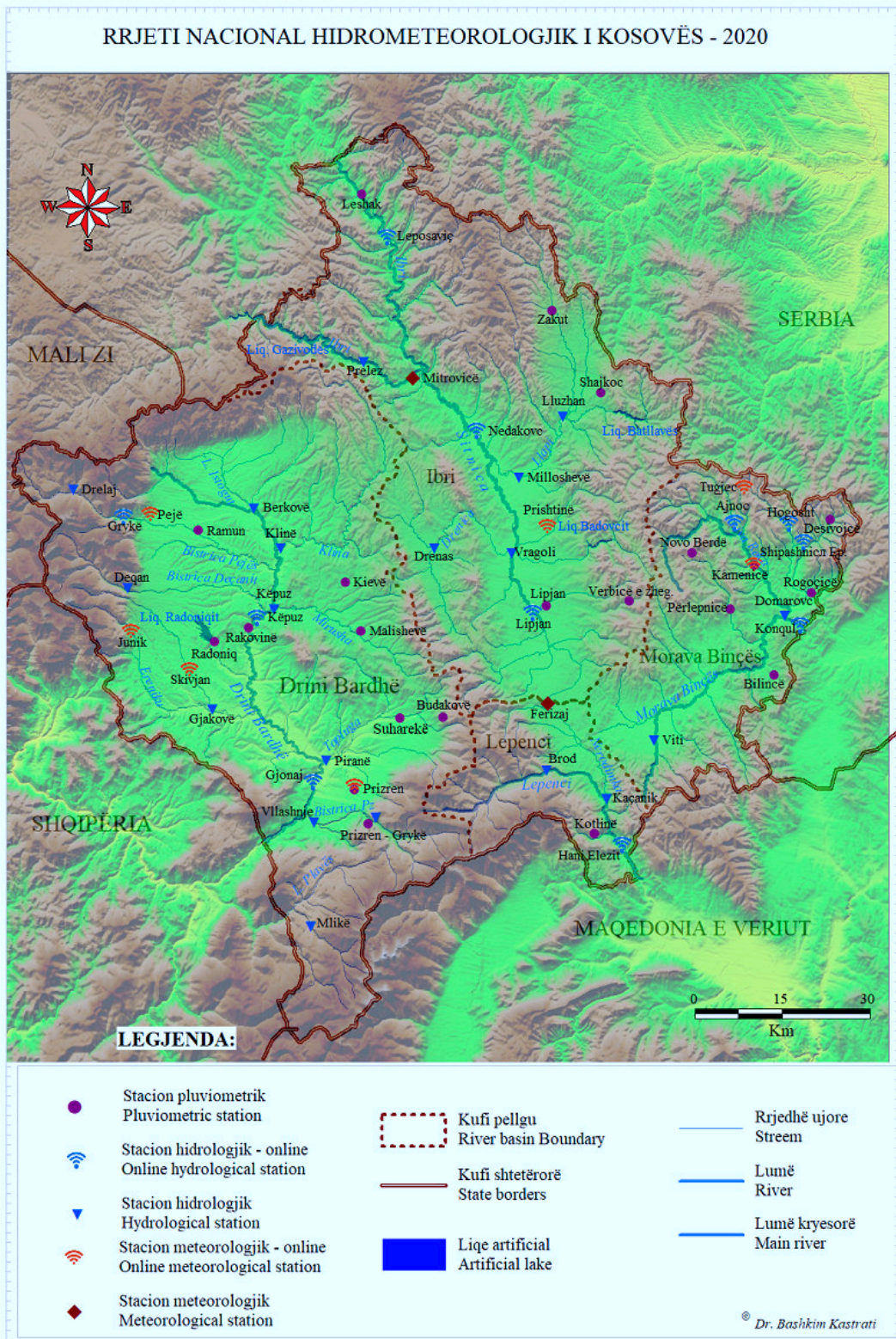
Hartimi i vjetarit është bërë duke analizuar të dhënat ditore, mujore dhe vjetore, të mbledhura nga rrjeti i monitorimit të dukurive dhe parametrave (elementeve) meteorologjike, klimatologjike dhe agrometeorologjike, rrjeti i reshjeve si dhe nga rrjeti i monitorimit të parametrave hidrologjik. Rrjetet e lartpërmendura janë paraqitë në hartën 1.1. Shpjegimet e simboleve të përdorura në këtë vjetar janë dhënë në tabelat 1.1 dhe 1.2.

Kapitujt nga 2 deri në 9 përmbajnë rrjetin e monitorimit dhe të dhënat ditore, mujore dhe vjetore për parametrat e meteorologjisë, klimatologjisë, agrometeorologjisë si dhe sasinë e reshjeve në Kosovë të mbledhura nga monitorimi i rregullt. Burimi kryesor i të dhënave për meteorologji dhe klimatologji janë nga stacionet meteorologjike në Ferizaj, Pejë, Prishtinë, Prizren, Gjakovë/Skivjan, Kamenicë, Kamenicë/Tuxhevc dhe Mitrovicë. Të dhënat nga stacionet në Podujevë nuk janë në dispozicion në mungesë të pajisjeve monitoruese. Të dhënat nga Dragashi dhe Brezovica aktualisht nuk janë në dispozicion të IHMK-së. Është bërë një analizë e detajuar mbi vlerat e temperaturës ekstreme të ajrit, shpejtësisë së erës, mbulimin e reve dhe reshjet. Është përcaktuar sasia e reshjeve mujore dhe vjetore, numri i ditëve me reshje, si dhe ditë me intensitet të lartë të reshjeve, ditët me temperatura tropikale dhe kohëzgjatje vjetore të shkëlqimit të diellit dhe janë paraqitë në formë tabelare, ndërsa disa nga parametrat më karakteristikë janë paraqitur edhe në formë grafike.

Të dhënat që përmban ky vjetarë janë në përputhje me standardet që kërkohen për validitetin e të dhënave. Për stacionet në Ferizaj dhe Pejë janë regjistruar 99-100 % e të dhënave të mbledhura gjatë vitit 2020, ndërsa për stacionin e Prishtinës më shumë se 90 % e të dhënave në baza të rregullta, me përjashtim të të dhënave për kohëzgjatjen e diellit, dukshmërinë, drejtimin e erës dhe shpejtësinë e erës për të cilat është arritë të mblidhen mbi 75 %. Standardi kërkon që të mblidhen mbi baza të rregullta më shumë se 75 % e të dhënave.

Vjetari përmban edhe rezultatet e monitorimit të thatësisë/lageshtisë për Kosovën bazuar në Indeksin e Standardizimit të Reshjeve. Nga të dhënat e mbledhura /regjistruara nga stacionet individuale të matjes së reshjeve është bërë interpolimi hapësinor dhe janë paraqitë në hartë, për një qasje dhe vështrim të lehtë mbi gjendjen e kushteve të thatësisë/lageshtisë për 2020 në Kosovë.

Në kapitullin e Hidrologjisë është përshkruar rrjeti hidrometrik i Kosovës. Rrjeti hidrometrik mbulon pellgun lumor të Drinit të bardhë, Lepencit, Ibrit dhe Moraves së Binces. Kapitulli po ashtu përmban të dhënat për nivelet (H) e ujërave të mbledhura në baza ditore për 27 stacionet të cilat ishin operacionale gjatë vitit 2020, nga 30 stacione sa janë në total në rrjetin e monitorimit të rregullt, si dhe të dhënat e prurjeve (Q) për 8 stacione monitoruese hidrologjike. Tabelat e paraqitura në këtë kapitull përmbajnë vlerat mesatare ditore dhe mujore të nivelit të ujërave si dhe vlerat absolute minimale dhe maksimale të nivelit të ujërave për muaj përfaqësues të dhënave korrespondente për paraqitjen e tyre. Kurbat e kohëzgjatjes bazohen në nivelet dhe prurjet mesatare ditore të ujit dhe jepen gjithashtu në formë tabelare dhe grafike. Poashtu, nivelet dhe prurjet mesatare ditore të ujit dhe jepen gjithashtu në formë tabelare dhe grafike. Poashtu, është dhënë informacioni mbi rastet e paraqitjes së kushteve ekstreme të motit (vërshimev, thatësirave, breshërit etj.) në Kosovë për vitin 2020.



Figurë 1.1: Rrjetet e stacioneve meteorologjike, hidrologjike dhe të reshjeve në Republikën e Kosovës

1.2 Përpunimi statistikor i të dhënave

Vjetari përmban të dhënat hidrologjike dhe meteorologjike të mbledhuara për çdo ditë dhe / ose vlerat mujore të cilat janë mbledhur në baza ditore ose të detajuara.

Matjet dhe vërtetimet klimatologjike në lokacionet monitoruese janë bërë në tri termine: 7, 14 dhe 21 sipas kohës lokale.

Vlera mesatare ditore e temperaturës së ajrit (T_{mes}), është llogaritur sipas ekuacionit:

$$T_{mes} = \frac{T7 + T14 + 2 * T21}{4} \quad (1.1)$$

Vlera mesatare e lagështisë relative (X_{mes}) dhe parametrave tjerë, është llogaritur sipas ekuacionit:

$$X_{mes} = \frac{X7 + X14 + X21}{3} \quad (1.2)$$

Temperaturat Minimale dhe Maksimale lexohen në ora 21 dhe regjistrohen për atë ditë

Sasia e reshjeve ditore i referohet një periudhe prej 24 orë, nga ora 7 të ditës paraprake deri në ora 7 të ditës aktuale kur edhe regjistrohet sasia e reshjeve.

Mesatarja e vlerave ditore (X_{mes}) nga regjistrimet me interval kohorë të ndryshëm p.sh. regjistrimi i nivelit të ujërave në stacionet automatike për dallim nga ato më lartë janë kalkuluar:

$$X_{mes} = \frac{\sum_{i=1} n(X_i + X_{i+1}) * 0.5 * \Delta t_i}{24} \quad (1.3)$$

Kur Shuma e të gjitha intervaleve kohore Δt_i gjatë ditës është e barabart me $\sum_{i=1} n \Delta t_i = 24$ orë dhe n është numri i intervaleve kohore Δt_i në orë brenda ditës.

Përshkrimi (domethënia) e simboleve është paraqitura në tabelat 1.1 dhe 1.2.

Tabelë 1.1: Përshkrimi i simboleve

Simbolet	Kuptimi (domethënia)
7 14 21	Terminet kohore të matjeve
Bora ere	Shtresa e re e borës në cm
Bora tot	Lartësija totale e shtresës (mbulueshmërisë) me borë në cm
$Era > 6$	Forca e erës > 6 m/s
$Era > 8$	Forca e erës > 8 m/s
Max	Vlera maksimale
<i>Mbulushmëria me re < 2</i>	Ditët me re mbulojnë më pak se 2 (nga 10) / Mesatarja ditore e vrentësirës $< 2/10$ (ditë e ndritshme)
<i>Mbulushmëria me re > 8</i>	Ditët me re që mbulojnë me më shumë se 8 (nga 10) / Mesatarja ditore e vrentësirës $> 8/10$ (ditë e vrënjëtur ose me re)
Mes	Vlera mesatare
Min	Vlera minimale
RD	Kohëzgjatja e shkëlqimit të diellit (nr i oreve me shkëlqim të diellit) në h
Reshjet	Sasia e reshjeve në mm
$Reshjet \geq 0.1$	Numri i ditëve me sasinë e reshjeve ≥ 0.1 mm
$Reshjet \geq 1$	Numri i ditëve me sasinë e reshjeve ≥ 1 mm
$Reshjet \geq 10$	Numri i ditëve me sasinë e reshjeve ≥ 10 mm
Simboli ``+"	Ekzistojnë disa vlera të tilla për interval të caktuar kohe, data e shënuar i referohet vetëm të parës.
Simboli ``-"	Nuk ka të dhëna të mjaftueshme për të përcaktuar këtë vlerë.
Std	Devijimi standard
Temperatura e ajrit	Temperatura e ajrit në °C
Temperatura ekstreme	Temperatura maksimale (Tmax) dhe minimale (Tmin) e ajrit në °C
Tmax	Vlera maksimale mujore e temperaturës në baza ditore në °C
Tmes	Temperatura e ajrit në baza ditore në °C
Tmin	Vlera minimale mujore e temperaturës në baza ditore në °C
Tn	Temperatura minimale e ajrit në baza ditore në °C
$Tn \leq -10$	Ditët shumë të ftohta (minimale ditore e temperaturës së ajrit ≤ -10 °C)
$Tn < 0$	Ditët me ngrica (minimale ditore e temperaturës së ajrit < 0 °C)
$Tn \geq 20$	Ditët me netë tropikale (minimale ditore e temperaturës së ajrit ≥ 20 °C)
Tx	Temperatura maksimale e ajrit në baza ditore në °C
$Tx < 0$	Ditët e ftohta (maksimale ditore e temperaturës së ajrit < 0 °C)
$Tx \geq 25$	Ditët e verës (maksimale ditore e temperaturës së ajrit ≥ 25 °C)
$Tx \geq 30$	Ditët tropikle (maksimale ditore e temperaturës së ajrit ≥ 30 °C)
Vjet	Vlerat vjetore
Vrëntësirës	Mbulueshmëria me re në shkallë nga 0 në 10
Σ	Shuma (Sum)
I deri XII	Muaj të vitit

Tabelë 1.2: Drejtimet e erës dhe shkurtesat

Simbolet	Drejtimi i erës	Spektori (°)
N	North - (Veriu)	$-11.25 \leq \alpha < 11.25$
NNE	North north east - (Veri-verilindje)	$11.25 \leq \alpha < 33.75$
NE	North east - (Verilindje)	$33.75 \leq \alpha < 56.25$
ENE	East north east - (Lindje-verilindje)	$56.25 \leq \alpha < 78.75$
E	East - (Lindje)	$78.75 \leq \alpha < 101.25$
ESE	East south east - (Lindje-juglindje)	$101.25 \leq \alpha < 123.75$
SE	South east - (Juglindje)	$123.75 \leq \alpha < 146.25$
SSE	South south east - (Jug-juglindje)	$146.25 \leq \alpha < 168.75$
S	South - (Jug)	$168.75 \leq \alpha < 191.25$
SSW	South south west - (Jug-jugperendim)	$191.25 \leq \alpha < 213.75$
SW	South west - (Jugperendim)	$213.75 \leq \alpha < 236.25$
WSW	West south west - (Perendim-jugperendim)	$236.25 \leq \alpha < 258.75$
W	West - (Perendim)	$258.75 \leq \alpha < 281.25$
WNW	West north west - (Perendim-veriperendim)	$281.25 \leq \alpha < 303.75$
NW	North west - (Veriperendim)	$303.75 \leq \alpha < 326.25$
NNW	North north west - (Veri-veriperendim)	$326.25 \leq \alpha < 348.75$
C	Calm - (Ska erë)	-

2 Klimatologjia

2.1 Rrjeti i monitorimit meteorologjik në Kosovë

Në të kaluarën historike IHMK ka pasur rrjetin meteorologjik i cili ka mbuluar tërë territorin e Kosovës dhe ka plotësuar të gjitha kriteret sipas objektivit të monitorimit dhe sipas rregullores së OBM. Ky rrjetë gjatë luftës së fundit është shkatërruar tërësisht dhe që nga vitit 2000 ka filluar rifunksionalizimi i tij. Fillimisht janë funksionalizuar 4 stacionet meteorologjike me matje klasike, Prishtinë, Pejë, Ferizaj, Mitrovicë dhe më pasë nga viti 2014 dhe deri më tani janë funksionalizuar 12 stacione meteorologjike me matje automatike dhe transfer te të dhënave në kohe reale në sistemin qendrorë për mbledhjen dhe arkivimin e të dhënave. Aktualisht është një mbulueshmeri e mirë me rrjetin e monitorimit meteorologjik dhe plotëson kriteret sipas objektivit të monitorimit dhe sipas rregullores së OBM, i cili posedon stacione meteorologjike, klimatologjike, agrometeorologjike dhe të reshjeve, shih hartën 2.1, por që rrjeti ekzistues duhet të zgjerohet edhe më tej.

Vendëndodhja e stacioneve meteorologjike, klimatologjike dhe agrometeorologjike dhe parametrat e monitoruar në stacionet ekzistuese të cilat kanë qenë funksionale gjatë viti 2020 janë paraqit në tabelën 2.1 dhe 2.2 dhe në hartën 2.1

Tabelë 2.1: Lokacionet e stacioneve meteorologjike

Nr	Emri i stacionit	Gjerësia gjeografike	Gjatësia gjeografike	Lartësia mbidetare (m lmd)	Pellgu lumor
1	Brezovicë	42° 13' 18.10"	21° 00' 06.40"	915	Lepenc
2	Dragash	42° 03' 59.40"	20° 38' 55.10"	1047	Plavë
3	Ferizaj	42° 22' 32.45"	21° 08' 13.31"	578	Lepenc
4	Gjakovë	42° 25' 32.00"	20° 23' 24.00"	410	Drini i Bardhë
5	Istog	42° 46' 43.50"	20° 29' 24.40"	457	Drini i Bardhë
6	Junik	42° 29' 02.90"	20° 16' 03.40"	618	Drini i Bardhë
7	Kamenicë	42° 35' 18.55"	21° 34' 13.78"	474	Morava e Binçes
8	Malishevë	42° 28' 29.20"	20° 44' 01.50"	553	Drini i Bardhë
9	Mitrovicë	42° 53' 37.60"	20° 52' 23.40"	510	Ibri
10	Pejë	42° 39' 56.30"	20° 18' 18.30"	498	Drini i Bardhë
11	Podujevë	42° 56' 01.86"	21° 11' 52.40"	620	Ibri
12	Prishtinë	42° 38' 56.36"	21° 08' 13.49"	573	Ibri
13	Prizren	42° 14' 51.04"	20° 44' 08.41"	402	Drini i Bardhë
14	Tugjec	42° 41' 13.20"	21° 33' 19.50"	1042	Morava e Binçes

Tabelë 2.2: Parametrat e monitoruar në stacionet matëse

Nr	Emri i stacionit	Parametrat
1	Dragash	Lagështia relative-Rh (%), Sasia e reshjeve (mm), Shtypja e ajrit (hPa), Temperatura kontinuele (°C), Shpejtësia dhe drejtimi i erës (m/s), Radiacioni (W/m ²)
2	Ferizaj	Insolacioni (h), Lagështia relative-Rh (%), Sasia e reshjev ditore (mm), Shpejtësia dhe drejtimi i erës (m/s), Shtresa e bores (cm), Shtypja e ajrit (hPa), Temperatura-Tmax (°C), Temperatura-Tmes (°C), Temperatura-Tmin (°C), Vranësirat (0-10)

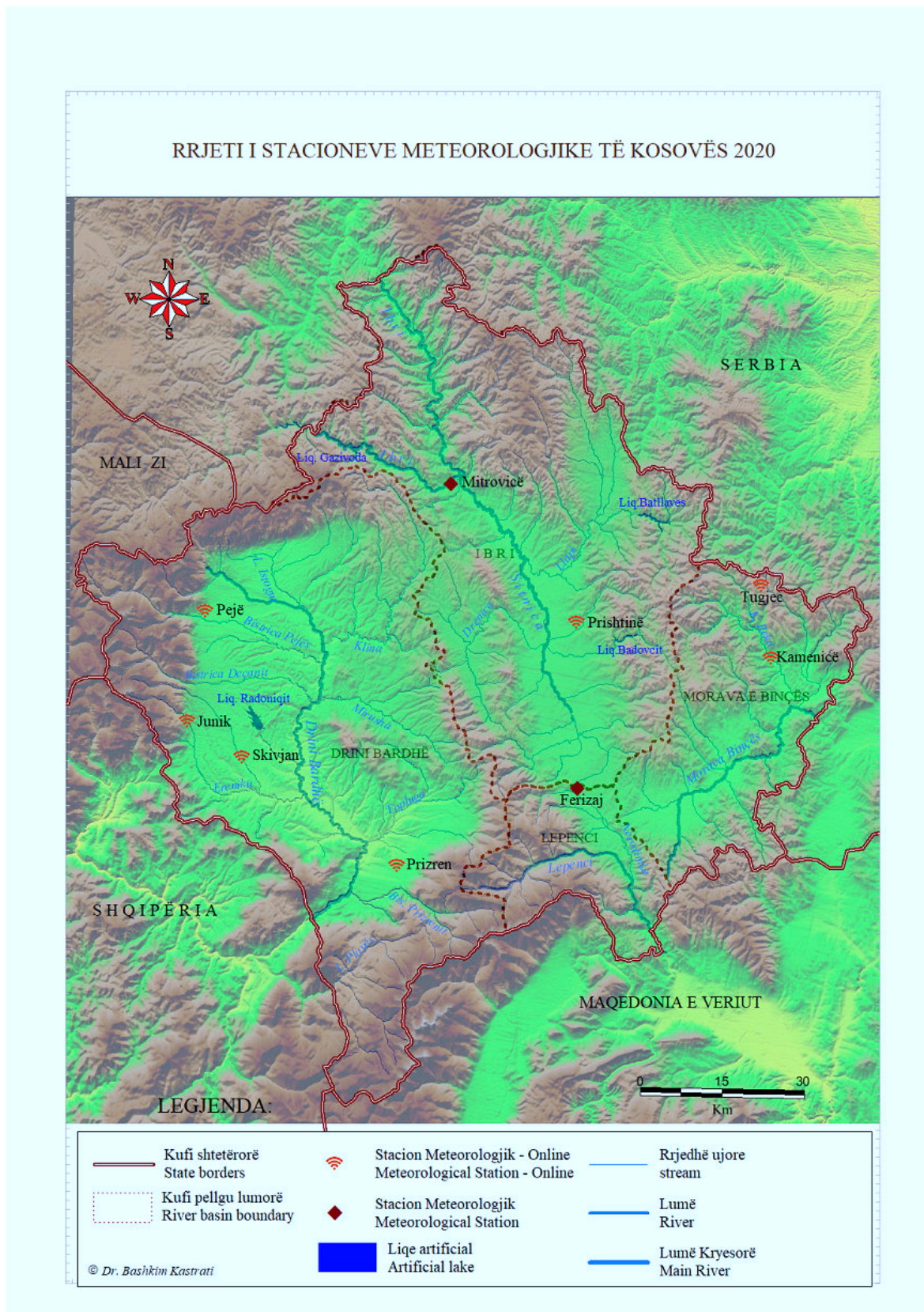
Tabelë 2.2: Parametrat e monitoruar në stacionet matëse (vazhdohet)

3	Gjakovë	Lagështia relative-Rh (%), Sasia e reshjeve (mm), Shtypja e ajrit (hPa), Temperatura kontinuele (°C), Shpejtësia dhe drejtimi i erës (m/s), Radiacioni (W/m ²)
4	Istog	Lagështia relative-Rh (%), Sasia e reshjeve (mm), Shtypja e ajrit (hPa), Temperatura kontinuele (°C), Shpejtësia dhe drejtimi i erës (m/s), Radiacioni (W/m ²)
5	Junik	Sasia e reshjeve (mm), Temperatura kontinuele (°C)
6	Kamenicë	Lagështia relative-Rh (%), Sasia e reshjeve (mm), Shtypja e ajrit (hPa), Temperatura kontinuele (°C), Shpejtësia dhe drejtimi i erës (m/s), Radiacioni (W/m ²)
7	Malishevë	Lagështia relative-Rh (%), Sasia e reshjeve (mm), Shtypja e ajrit (hPa), Temperatura kontinuele (°C), Shpejtësia dhe drejtimi i erës (m/s), Radiacioni (W/m ²)
8	Mitrovicë	Sasia e reshjeve (mm), Temperatura-Tmes (°C), Temperatura-Tmin (°C), Vranësirat (0-10)
9	Pejë	Lagështia relative-Rh (%), Sasia e reshjev ditore (mm), Shpejtësia dhe drejtimi i erës (m/s), Shtypja e ajrit (hPa), Temperatura-Tmax (°C), Temperatura-Tmes (°C), Temperatura-Tmin (°C), Vranësirat (0-10)
10	Podujevë	Lagështia relative-Rh (%), Sasia e reshjeve (mm), Shtypja e ajrit (hPa), Temperatura kontinuele (°C), Shpejtësia dhe drejtimi i erës (m/s), Radiacioni (W/m ²)
11	Prishtinë	Insolacioni (h), Lagështia relative-Rh (%), Sasia e reshjev ditore (mm), Shpejtësia dhe drejtimi i erës (m/s), Shtresa e bores (cm), Shtypja e ajrit (hPa), Temperatura-Tmax (°C), Temperatura-Tmes (°C), Temperatura-Tmin (°C), Vranësirat (0-10)

Tabelë 2.2: Parametrat e monitoruar në stacionet matëse (vazhdohet)

12	Prizren	Lagështia relative-Rh (%), Sasia e reshjeve (mm), Shtypja e ajrit (hPa), Temperatura kontinuele (°C), Shpejtësia dhe drejtimi i erës (m/s), Radiacioni (W/m ²)
13	Tugjec	Lagështia relative-Rh (%), Sasia e reshjeve (mm), Shtypja e ajrit (hPa), Temperatura kontinuele (°C), Shpejtësia dhe drejtimi i erës (m/s), Radiacioni (W/m ²)

Te dhënat për stacionin në Podujevë/Shajkoc, Dragash, Malishvë, Istog nuk janë në vjetar pasi që keto stacione dhe stacioni automatik në Ferizaj janë instaluar në nëntor-dhjetor të vitit 2020, ndërsa në Brezovicë ende nuk është funksionalizuar stacioni meteorologjik në mungesë të paisjeve monitoruese në këtë stacion.

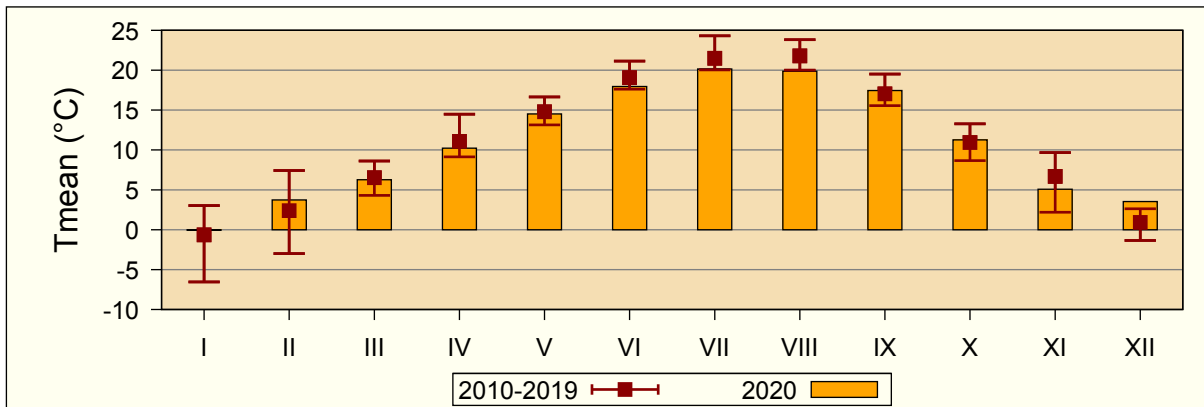


Figurë 2.1: Rrjetit i stacioneve meteorologjike të Kosovës

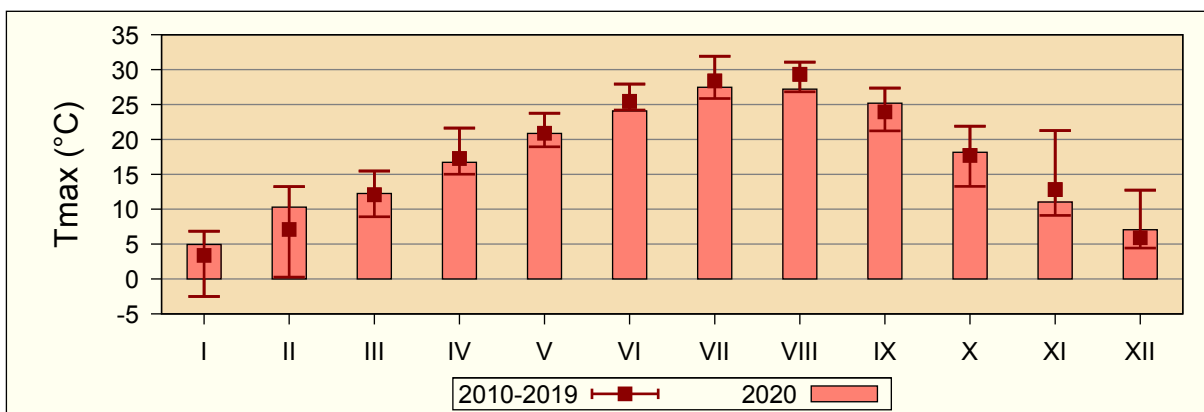
2.2 Analiza e të dhënave klimatologjike 2020

Paraqitja grafike e temperaturës (°C) për Ferizaj, Pejë dhe Prishtinë:

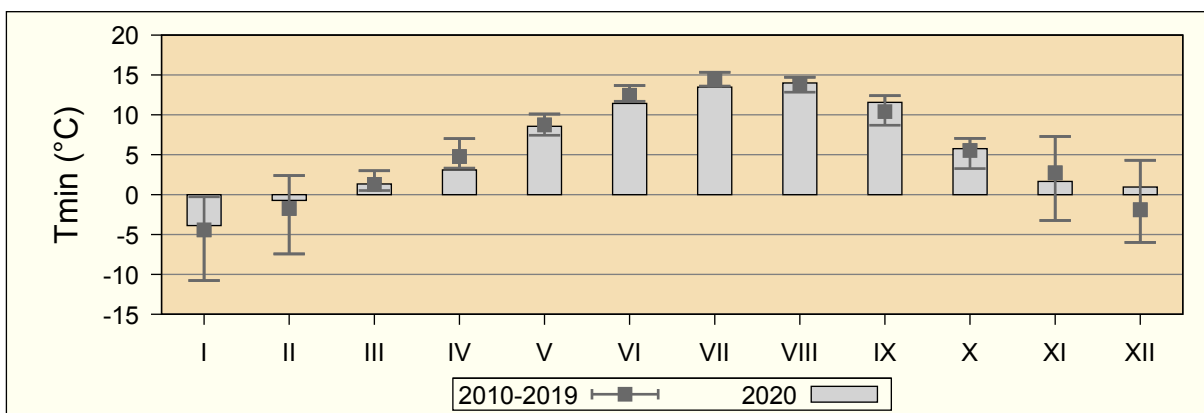
Ferizaj



Figurë 2.2: Vlera mesatare e temperaturës së ajrit në stacionin e Ferizajt, 2020 ndaj periudhës 2010-2019

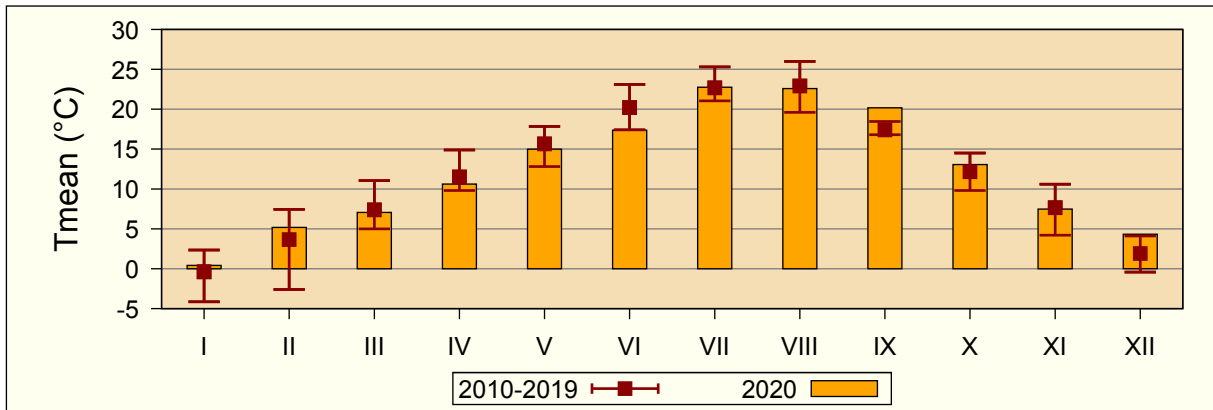


Figurë 2.3: Vlera mesatare mujore e Tmax në stacionin e Ferizajt, 2020 ndaj periudhës 2010-2019

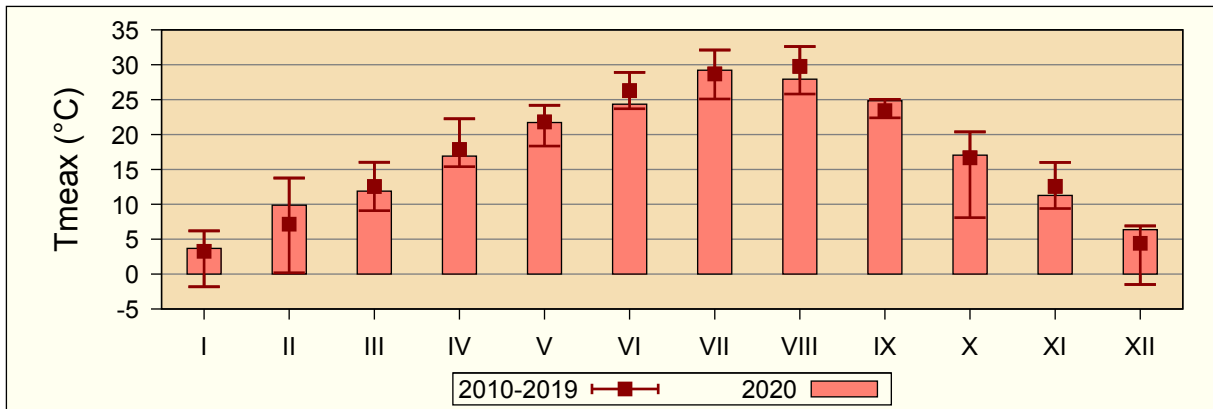


Figurë 2.4: Vlera mesatare mujore e Tmin në stacionin e Ferizajt, 2020 ndaj periudhës 2010-2019

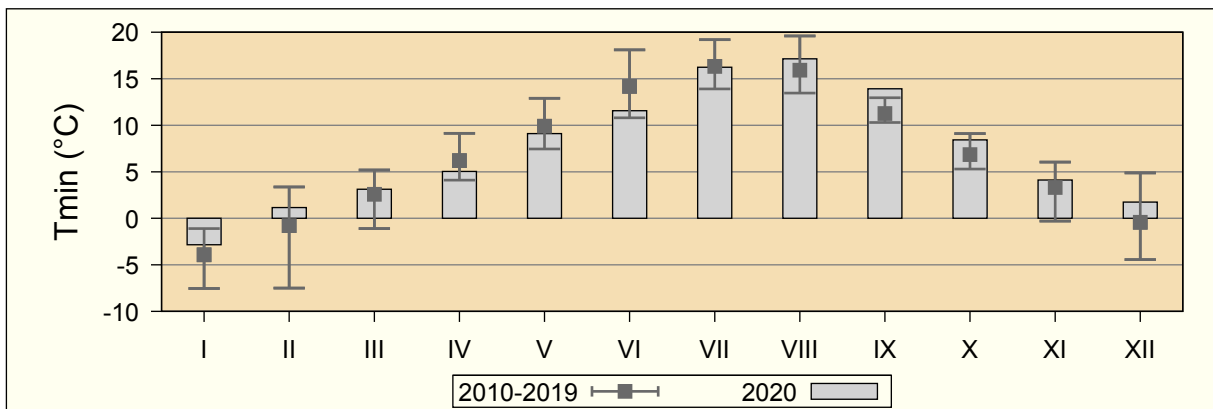
Pejë



Figurë 2.5: Vlera mesatare e temperaturës së ajrit në stacionin e Pejës, 2020 ndaj periudhës 2010-2019

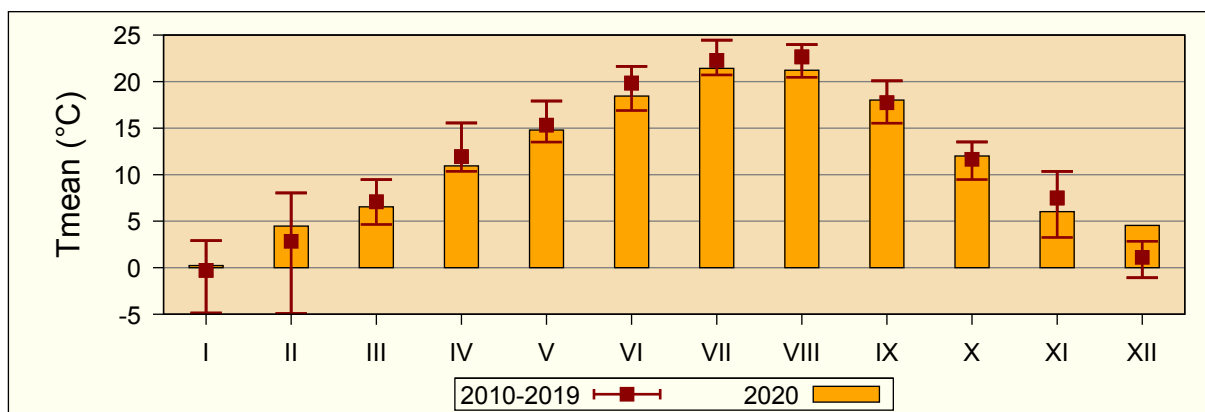


Figurë 2.6: Vlera mesatare mujore e Tmax në stacionin e Pejës, 2020 ndaj periudhës 2010-2019

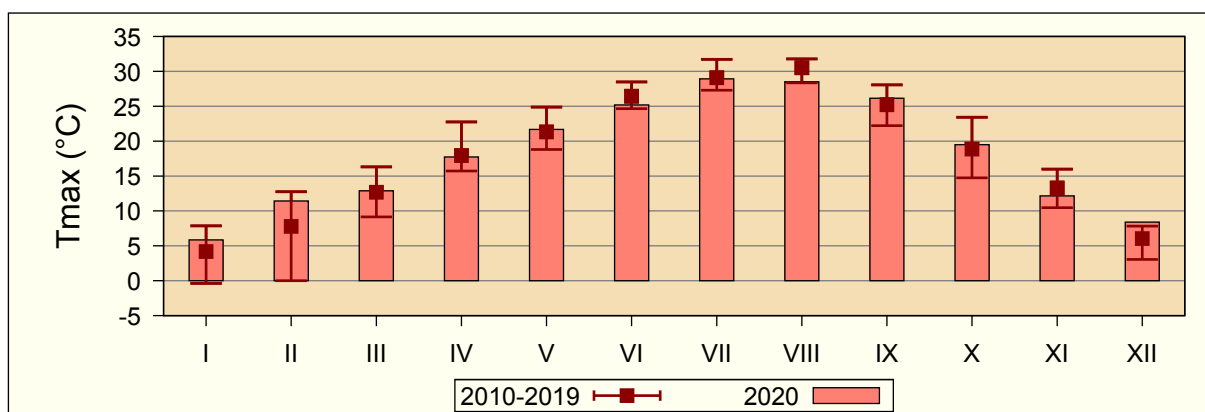


Figurë 2.7: Vlera mesatare mujore e Tmin në stacionin e Pejës, 2020 ndaj periudhës 2010-2019

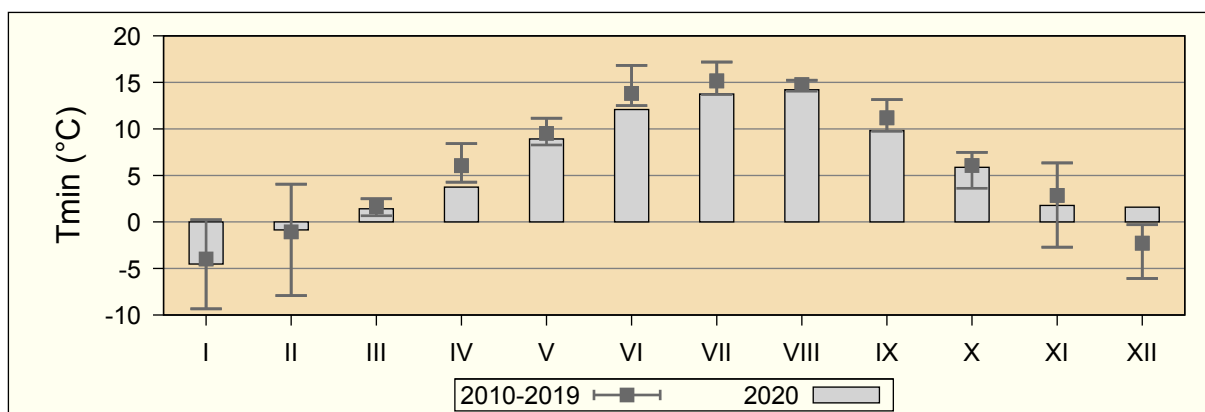
Prishtinë



Figurë 2.8: Vlera mesatare e temperaturës së ajrit në stacionin e Prishtinës, 2020 ndaj periudhës 2010-2019

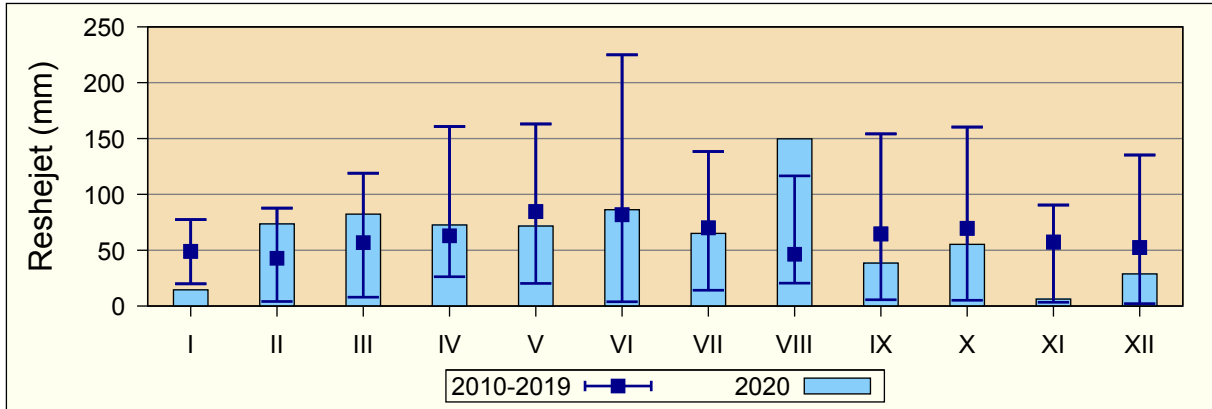


Figurë 2.9: Vlera mesatare mujore e Tmax në stacionin e Prishtinës, 2020 ndaj periudhës 2010-2019

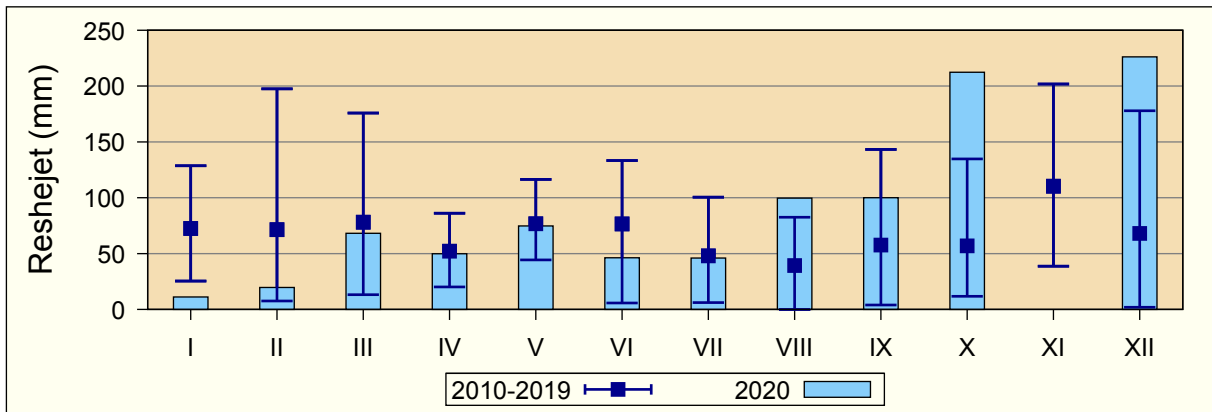


Figurë 2.10: Vlera mesatare mujore e Tmin në stacionin e Prishtinës, 2020 ndaj periudhës 2010-2019

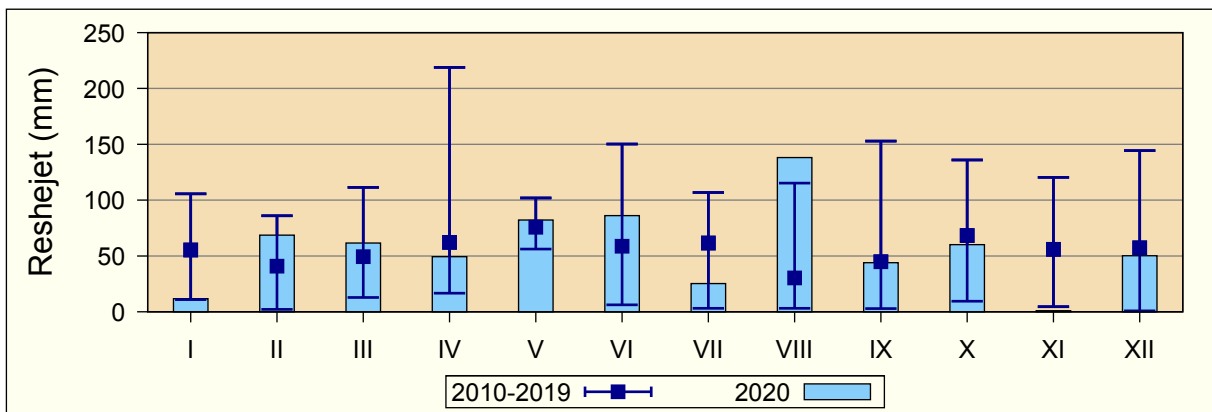
Paraqitja grafike mujore e reshjeve (mm) për Ferizaj, Pejë dhe Prishtinë:



Figurë 2.11: Sasia totale mujore e reshjeve (mm) në stacionin e Ferizajt, 2020 ndaj periudhës 2010-2019



Figurë 2.12: Sasia totale mujore e reshjeve (mm) në stacionin e Pejës, 2020 ndaj periudhës 2010-2019



Figurë 2.13: Sasia totale mujore e reshjeve (mm) në stacionin e Prishtinës, 2020 ndaj periudhës 2010-2019

3 Monitorimi i thatësirës

3.1 Indeksi i reshjeve standarde

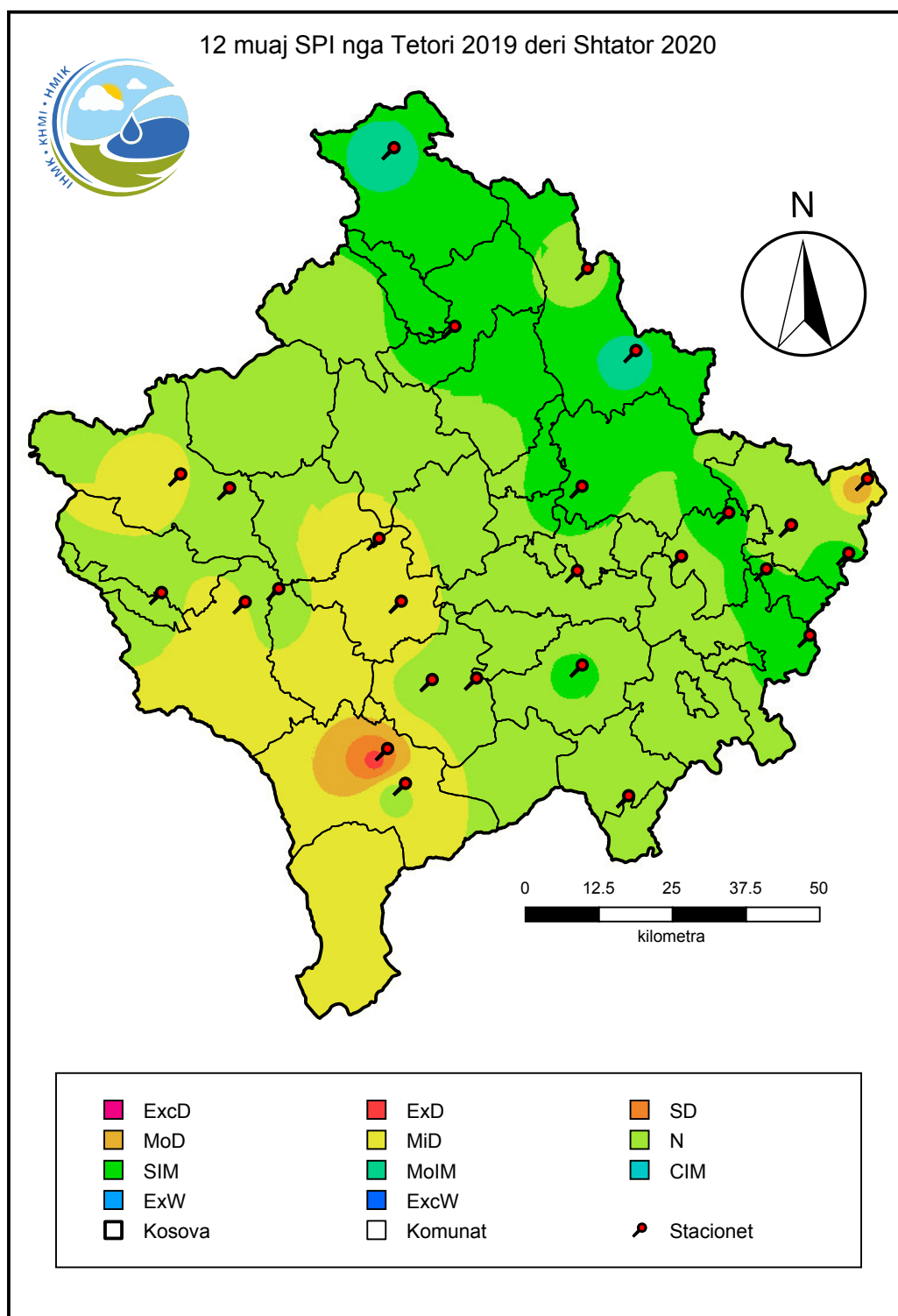
Kosova gjendet në rajonin e Ballkanit që ka prirje për thatësira. Një thatësi e madhe ka ndodhur kohët e fundit në vitin 2008, në fillim të vitit 2014 dhe së fundmi gjatë vitit hidrologjik 2018/2019. Që nga viti 2015 instituti ka ngritur programin e monitorimit të thatësisë i cili bazohet në Indeksin e Standardizimit të Reshjeve (SPI) të kalkuluar nga sasia e reshjeve që monitorohet në 26 lokacione monitoruese. SPI rekomandohet nga Organizata Botërore Meteorologjike (OBM) si vegël standarde për monitorimin e thatësisë. Është mjaft e lehtë të përcillet pasi që për analiza kërkohen vetëm të dhënat e reshjeve, të cilat sipas standardeve mblidhen dhe analizohen nga Instituti Hidrometeorologjik i Kosovës. Vlerat e SPI përcaktohen në baza të rregullta për periudhat një dy, tre, katër, gjashtë dhe dymbëdhjetë mujore për lokacionet e matjes së reshjeve në Kosovë. Rezultatet interpolohen në mënyrë hapësinore dhe përshkruhen në harta. Analiza bazohet në supozimin se viti hidrologjik fillon në tetor dhe përfundon në shtator të vitit të ardhshëm kalendarik.

WMO rekomandon që klasifikimi i vlerave SPI në shtatë klasa nga “jashtëzakonisht e lagështë e deri te ai jashtëzakonisht i thatë Pas një projekti të Bashkimit Evropian në rajon, u miratua klasifikimi në njëmbëdhjetë klasa për monitorimin e gjendjes së lagështisë thatësisë përmes SPI. Table 3.1 përshkruan kufijtë përkatës të klasave. Mbi këtë bazë të dhënave e përditësuara SPI publikohen si harta në faqen e internetit të institutit (<http://www.ihmk-rks.net>).

Table 3.1: Kategoria e kushteve të lagështisë bazuar në SPI

Simbolet	Kushtet e lagështisë	Vlera
ExcD	Thatësi e jashtëzakonshme	$SPI \leq -2.326$
ExD	Thatësi ekstreme	$-2.326 < SPI \leq -1.645$
SD	Thatësi e rëndë	$-1.645 < SPI \leq -1.282$
MoD	Thatësi e moderuar	$-1.282 < SPI \leq -0.935$
MiD	Thatësi e vogël	$-0.935 < SPI \leq -0.524$
N	Afër normales	$-0.524 < SPI < +0.524$
SIM	Rritje e lehtë e lagështisë	$+0.524 \leq SPI < +0.935$
MoIM	Rritje e moderuar e lagështisë	$+0.935 \leq SPI < +1.282$
CIM	Rritje e konsiderueshme e lagështisë	$+1.282 \leq SPI < +1.645$
ExW	Jashtëzakonisht laghtë	$+1.645 \leq SPI < +2.326$
ExcW	Lagësi e jashtëzakonshme	$SPI \geq +2.326$

3.2 Analiza Standarde e Indeksit të Reshjeve 2020



Figurë 3.1: 12 muaj SPI nga Tetori 2019 deri Shtator 2020

4 Të dhënat klimatologjike 2020

4.1 Ferizaj - Të dhënat klimatologjike

Të dhënat klimatologjike (m/s): 2020

Lartësia mbidetare e st.: 578 m lmd

Gjatësia gjeografike e st.: 21° 08' 13.31"

Gjerësia gjeografike e st.: 42° 22' 32.45"

Muaji	Temperaturat (°C)				Temperatura extreme (°C)						Shtypja e ajrit (hPa)	
	7	14	21	Tmes	Tmin	Tmax	Min	Dita	Max	Dita	Mes	
I	-2.8	3.9	-0.6	-0.1	-3.9	4.9	-10.4	24/01	12.8	28/01+	952.9	
II	0.6	9.2	2.6	3.7	-0.7	10.3	-8.0	09/02	18.7	26/02	946.4	
III	2.9	11.0	5.6	6.3	1.3	12.2	-4.0	01/03	23.0	13/03	945.1	
IV	6.1	15.5	9.7	10.2	3.1	16.7	-5.4	03/04	26.0	19/04	946.5	
V	11.2	19.2	13.8	14.5	8.6	20.8	1.5	05/05	32.2	15/05	947.1	
VI	14.3	22.9	17.3	17.9	11.4	24.1	3.0	03/06	30.1	29/06	943.7	
VII	16.2	26.1	19.1	20.2	13.5	27.5	7.5	14/07	34.2	30/07	947.0	
VIII	16.6	26.1	18.4	19.9	14.0	27.2	11.0	27/08	31.8	31/08	946.3	
IX	14.0	24.3	15.8	17.5	11.6	25.2	7.0	21/09+	28.8	01/09+	947.6	
X	7.4	17.7	10.0	11.3	5.8	18.1	-1.0	20/10+	26.7	05/10	946.2	
XI	2.4	10.6	3.6	5.1	1.7	11.0	-6.2	27/11	19.8	04/11	953.3	
XII	1.8	6.5	2.9	3.5	1.0	7.0	-8.2	02/12	12.8	30/12	944.1	
Viti	7.6	16.1	9.9	10.9	5.6	17.1	-10.4	24/01	34.2	30/07	947.2	

Muaji	Lagështia e ajrit (%)				RD (h)	Mbulueshmëria me re (0-10)				Reshje shiu (mm)			Bora (cm)	
	7	14	21	Mes	Σ	7	14	21	Mes	Σ	Max	Dita	Tot	Ere
I	85	69	80	78	90.0	5.8	6.1	4.9	5.6	14.5	5.0	29/01	0	0
II	91	62	81	78	148.0	6.0	5.3	5.0	5.4	73.5	25.4	05/02	13	16
III	87	63	76	75	136.9	6.5	6.6	6.3	6.5	82.3	28.4	08/03	0	7
IV	80	59	65	68	239.1	4.2	5.2	4.0	4.5	72.6	27.4	22/04	4	23
V	87	64	76	76	195.0	6.4	7.0	5.8	6.4	71.6	20.6	21/05	0	0
VI	92	55	76	74	218.0	6.1	6.8	7.1	6.7	86.3	35.2	24/06	0	0
VII	92	49	77	73	305.0	3.8	5.1	4.5	4.5	65.0	17.8	25/07	0	0
VIII	94	57	84	78	296.9	4.4	5.2	3.6	4.4	149.7	33.3	06/08	0	0
IX	89	51	77	73	236.8	4.5	5.4	3.8	4.6	38.5	13.4	30/09	0	0
X	93	62	87	80	171.6	8.0	6.2	4.1	6.1	55.2	20.2	13/10	0	0
XI	93	61	89	81	86.7	9.0	4.2	3.4	5.6	6.2	6.2	30/11	0	5
XII	93	79	92	88	48.1	8.5	8.2	8.6	8.4	28.8	8.1	07/12	2	0
Viti	90	61	80	77	2172.3	6.1	5.9	5.1	5.7	744.2	35.2	24/06	13	51

Muaji	Ditë me												
	Temperaturat (°C)						Shpejtësia e erës (m/s)		Mbulueshmëria me re (0-10)		Reshje shiu (mm)		
	Tn ≤ -10	Tn < 0	Tn ≥ 20	Tx < 0	Tx ≥ 25	Tx ≥ 30	> 6	> 8	< 2	> 8	≥ 0.1	≥ 1	≥ 10
I	1	27	0	2	0	0	2	1	4	9	7	4	0
II	0	15	0	1	0	0	6	3	6	6	10	9	3
III	0	9	0	0	0	0	3	2	6	14	14	12	2
IV	0	6	0	1	1	0	3	2	8	6	9	9	3
V	0	0	0	0	7	1	5	4	3	7	11	11	3
VI	0	0	0	0	15	1	3	1	0	9	14	8	2
VII	0	0	0	0	24	8	2	1	7	3	9	9	3
VIII	0	0	0	0	24	6	6	1	11	6	12	12	5
IX	0	0	0	0	19	0	2	1	9	5	6	6	1
X	0	5	0	0	2	0	3	1	1	6	9	5	2
XI	0	10	0	0	0	0	0	0	0	5	1	1	0
XII	0	12	0	0	0	0	8	4	1	20	9	8	0
Viti	1	84	0	4	92	16	43	21	56	96	111	94	24

4.2 Pejë - Të dhënat klimatologjike

Të dhënat klimatologjike (m/s): 2020

Lartësia mbidetare e st.: 498 m lmd

Gjatësia gjeografike e st.: 20° 18' 18.30"

Gjerësia gjeografike e st.: 42° 39' 56.30"

Muaji	Temperaturat (°C)				Temperatura extreme (°C)						Shtypja e ajrit (hPa)	
	7	14	21	Tmes	Tmin	Tmax	Min	Dita	Max	Dita	Mes	
I	-1.0	3.3	-0.4	0.4	-2.8	3.7	-7.6	18/01	11.2	25/01	965.0	
II	3.1	9.7	4.0	5.2	1.1	9.9	-6.4	07/02	17.9	26/02	959.2	
III	4.9	11.6	5.9	7.1	3.1	11.9	-1.6	23/03	21.7	13/03	955.0	
IV	7.6	16.0	9.4	10.6	5.0	16.9	-2.4	01/04	26.0	19/04	954.5	
V	11.9	20.6	13.7	15.0	9.1	21.7	4.9	06/05	33.8	15/05	956.6	
VI	14.4	23.3	15.9	17.4	11.6	24.3	8.6	04/06	31.8	30/06	952.8	
VII	19.5	28.1	21.7	22.8	16.2	29.2	13.4	18/07	33.9	02/07	954.9	
VIII	19.0	26.3	22.5	22.6	17.1	27.9	12.6	06/08	31.8	31/08	955.5	
IX	16.2	23.8	20.4	20.2	13.9	24.9	7.6	27/09	29.6	13/09	957.9	
X	10.1	16.2	13.0	13.1	8.4	17.0	3.8	20/10	27.3	05/10	956.5	
XI	5.1	10.7	7.1	7.5	4.1	11.3	-3.1	27/11	20.4	04/11	965.1	
XII	2.5	6.1	4.4	4.3	1.7	6.4	-6.3	02/12	13.4	25/12	955.8	
Viti	9.4	16.3	11.5	12.2	7.4	17.1	-7.6	18/01	33.9	02/07	957.4	

Muaji	Lagështia e ajrit (%)				RD (h)	Mbulueshmëria me re (0-10)				Reshje shiu (mm)			Bora (cm)	
	7	14	21	Mes	Σ	7	14	21	Mes	Σ	Max	Dita	Tot	Ere
I	93	69	90	84	-	5.8	6.2	6.2	6.1	11.2	10.6	27/01	-	-
II	91	52	86	76	-	5.1	5.1	5.7	5.3	19.7	5.8	05/02	-	-
III	93	61	88	80	-	7.2	6.5	7.7	7.1	68.2	21.4	07/03	-	-
IV	94	56	90	80	-	5.7	5.6	6.3	5.8	49.8	28.0	22/04	-	-
V	93	57	86	79	-	7.5	7.7	7.6	7.6	74.8	24.5	21/05	-	-
VI	93	54	86	78	-	6.7	7.1	7.0	6.9	46.2	13.5	21/06	-	-
VII	84	51	79	71	-	6.0	5.5	6.9	6.1	46.0	23.9	27/07	-	-
VIII	77	53	63	64	-	6.6	6.4	6.7	6.6	99.7	17.4	01/08	-	-
IX	74	49	61	61	-	6.5	5.9	6.1	6.2	100.0	35.5	26/09	-	-
X	87	66	77	77	-	6.5	5.4	6.3	6.1	212.4	86.0	05/10	-	-
XI	84	66	79	76	-	5.3	5.3	5.5	5.4	0.0	0.0	01/11+	-	-
XII	93	82	90	88	-	8.9	8.8	9.2	9.0	226.2	68.5	31/12	-	-
Viti	88	60	81	76	-	6.5	6.3	6.8	6.5	954.2	86.0	05/10	-	-

Muaji	Ditë me												
	Temperaturat (°C)						Shpejtësia e erës (m/s)		Mbulueshmëria me re (0-10)		Reshje shiu (mm)		
	Tn ≤ -10	Tn < 0	Tn ≥ 20	Tx < 0	Tx ≥ 25	Tx ≥ 30	> 6	> 8	< 2	> 8	≥ 0.1	≥ 1	≥ 10
I	0	24	0	6	0	0	0	0	0	11	2	1	1
II	0	7	0	0	0	0	2	2	2	8	8	6	0
III	0	4	0	0	0	0	1	0	2	15	10	10	2
IV	0	2	0	0	2	0	0	0	6	8	9	8	1
V	0	0	0	0	11	3	1	0	0	13	13	11	3
VI	0	0	0	0	13	1	1	1	0	7	13	9	1
VII	0	0	0	0	27	15	1	0	1	7	8	7	1
VIII	0	0	2	0	28	7	1	1	1	10	13	12	4
IX	0	0	0	0	16	0	0	0	6	13	7	7	4
X	0	0	0	0	1	0	0	0	1	7	7	7	5
XI	0	4	0	1	0	0	0	0	3	9	0	0	0
XII	0	10	0	0	0	0	0	0	0	24	9	8	7
Viti	0	51	2	7	98	26	7	4	22	132	99	86	29

4.3 Prishtinë - Të dhënat klimatologjike

Të dhënat klimatologjike (m/s): 2020

Lartësia mbidetare e st.: 573 m lmd

Gjatësia gjeografike e st.: 21° 08' 13.49"

Gjerësia gjeografike e st.: 42° 38' 56.36"

Muaji	Temperaturat (°C)				Temperatura extreme (°C)						Shtypja e ajrit (hPa)	
	7	14	21	Tmes	Tmin	Tmax	Min	Dita	Max	Dita	Mes	
I	-3.4	4.9	-0.3	0.2	-4.5	5.9	-11.4	24/01	13.4	31/01	953.6	
II	1.0	10.0	3.5	4.5	-0.9	11.4	-7.6	07/02	19.5	25/02	945.0	
III	3.4	11.6	5.6	6.5	1.4	12.9	-4.4	24/03	24.2	13/03	944.7	
IV	7.0	16.2	10.3	10.9	3.7	17.7	-4.6	03/04	26.2	19/04	946.3	
V	12.4	19.9	13.5	14.8	8.9	21.7	1.4	05/05	33.5	15/05	947.4	
VI	15.7	23.2	17.4	18.5	12.1	25.2	3.2	03/06	31.5	29/06	944.0	
VII	17.5	27.3	20.4	21.4	13.7	28.9	6.5	14/07	35.4	30/07	947.0	
VIII	16.9	27.4	20.3	21.2	14.2	28.5	10.1	26/08	34.7	31/08	945.8	
IX	13.5	25.0	16.8	18.0	9.8	26.1	3.7	04/09	30.9	01/09	946.7	
X	7.7	18.2	11.0	12.0	5.9	19.5	-2.1	22/10	28.9	05/10	946.2	
XI	2.8	10.8	5.2	6.0	1.8	12.2	-6.4	27/11	21.4	03/11	953.7	
XII	2.5	7.2	4.2	4.5	1.6	8.4	-7.8	02/12	14.5	05/12	944.2	
Viti	8.1	16.8	10.7	11.6	5.7	18.2	-11.4	24/01	35.4	30/07	947.1	

Muaji	Lagështia e ajrit (%)				RD (h)	Mbulueshmëria me re (0-10)				Reshje shiu (mm)			Bora (cm)	
	7	14	21	Mes	Σ	7	14	21	Mes	Σ	Max	Dita	Tot	Ere
I	95	68	89	84	97.1	6.2	4.1	4.0	4.8	11.7	5.9	29/01	2	-
II	88	55	80	74	108.4	6.6	6.3	5.3	6.1	68.6	30.1	05/02	6	-
III	83	52	78	71	125.9	6.3	6.0	5.5	5.9	61.6	13.0	08/03	7	-
IV	71	43	59	58	193.4	5.0	3.8	2.7	3.8	49.4	18.4	22/04	8	-
V	81	54	77	71	146.1	7.0	6.6	5.4	6.3	82.2	13.4	21/05	0	-
VI	85	57	81	74	171.0	6.4	7.0	7.3	6.9	86.1	30.2	24/06	0	-
VII	83	48	74	69	272.7	1.7	3.0	3.3	2.7	25.3	9.5	19/07	0	-
VIII	92	57	81	76	212.1	4.3	4.0	3.5	4.0	138.1	45.5	07/08	0	-
IX	87	49	75	70	200.5	4.6	6.2	4.8	5.2	44.0	15.4	30/09	0	-
X	95	57	87	80	144.8	4.8	4.8	4.3	4.6	60.1	27.8	16/10	0	-
XI	94	65	87	82	93.4	7.6	4.0	5.7	5.8	0.9	0.8	30/11	1	-
XII	94	80	91	88	41.5	8.5	7.5	6.3	7.5	50.2	19.8	27/12	5	-
Viti	87	57	80	75	1806.9	5.7	5.3	4.9	5.3	678.2	45.5	07/08	8	-

Muaji	Ditë me												
	Temperaturat (°C)						Shpejtësia e erës (m/s)		Mbulueshmëria me re (0-10)		Reshje shiu (mm)		
	Tn ≤ -10	Tn < 0	Tn ≥ 20	Tx < 0	Tx ≥ 25	Tx ≥ 30	> 6	> 8	< 2	> 8	≥ 0.1	≥ 1	≥ 10
I	4	28	0	0	0	0	4	2	6	6	6	3	0
II	0	17	0	0	0	0	7	6	1	5	10	8	2
III	0	10	0	0	0	0	8	3	8	12	14	10	1
IV	0	6	0	1	2	0	6	0	7	4	8	7	1
V	0	0	0	0	9	2	6	3	5	8	14	11	3
VI	0	0	0	0	15	4	2	1	1	9	16	10	2
VII	0	0	0	0	26	12	3	1	11	2	11	7	0
VIII	0	0	0	0	27	9	0	0	7	2	15	10	4
IX	0	0	0	0	21	4	3	1	4	3	9	7	1
X	0	5	0	0	3	0	2	1	9	7	11	7	2
XI	0	12	0	0	0	0	1	1	4	6	2	0	0
XII	0	8	0	0	0	0	8	2	1	11	12	7	1
Viti	4	86	0	1	103	31	50	21	64	75	128	87	17

4.4 St. automatik Gjakovë - Të dhënat klimatologjike

Të dhënat klimatologjike (m/s): 2020

Lartësia mbidetare e st.: 410 m lmd

Gjatësia gjeografike e st.: 20° 23' 24.01"

Gjerësia gjeografike e st.: 42° 25' 32.02"

Muaji	Temperaturat (°C)				Temperatura extreme (°C)						Shtypja e ajrit (hPa)	
	7	14	21	Tmes	Tmin	Tmax	Min	Dita	Max	Dita	Mes	
I	-3.1	5.3	-0.3	0.5	-	-	-	-	-	-	977.1	
II	1.8	11.4	4.1	5.8	-	-	-	-	-	-	969.8	
III	5.5	12.7	6.7	8.0	-	-	-	-	-	-	967.4	
IV	9.7	17.8	10.1	11.8	-	-	-	-	-	-	968.3	
V	14.9	21.6	14.2	16.1	-	-	-	-	-	-	968.0	
VI	19.2	25.4	18.0	19.7	-	-	-	-	-	-	963.8	
VII	21.8	30.1	20.6	22.8	-	-	-	-	-	-	966.4	
VIII	20.3	29.6	19.7	22.2	-	-	-	-	-	-	965.7	
IX	17.2	26.6	17.4	19.6	-	-	-	-	-	-	968.1	
X	9.8	18.9	10.7	12.6	-	-	-	-	-	-	968.0	
XI	3.4	11.6	4.4	6.0	-	-	-	-	-	-	976.1	
XII	2.0	6.2	3.3	3.6	-	-	-	-	-	-	966.9	
Viti	10.2	18.1	10.8	12.4	-	-	-	-	-	-	968.8	

Muaji	Lagështia e ajrit (%)				RD (h)	Mbulueshmëria me re (0-10)				Reshje shiu (mm)			Bora (cm)	
	7	14	21	Mes	Σ	7	14	21	Mes	Σ	Max	Dita	Tot	Ere
I	93	67	89	84	-	-	-	-	-	20.1	8.9	27/01	-	-
II	86	53	80	73	-	-	-	-	-	62.6	14.8	04/02	-	-
III	80	54	77	71	-	-	-	-	-	98.7	18.3	07/03	-	-
IV	69	44	64	60	-	-	-	-	-	51.1	21.7	21/04	-	-
V	77	52	74	69	-	-	-	-	-	56.7	22.2	02/05	-	-
VI	75	53	77	72	-	-	-	-	-	41.4	14.8	11/06	-	-
VII	71	40	74	65	-	-	-	-	-	21.3	10.1	16/07	-	-
VIII	80	50	79	72	-	-	-	-	-	48.0	16.3	06/08	-	-
IX	78	46	77	68	-	-	-	-	-	111.8	37.5	28/09	-	-
X	88	63	86	81	-	-	-	-	-	103.1	49.8	15/10	-	-
XI	89	70	86	84	-	-	-	-	-	1.5	0.7	30/11	-	-
XII	92	84	89	89	-	-	-	-	-	181.1	37.9	26/12	-	-
Viti	82	56	79	74	-	-	-	-	-	797.3	49.8	15/10	-	-

Muaji	Ditë me												
	Temperaturat (°C)						Shpejtësia e erës (m/s)		Mbulueshmëria me re (0-10)		Reshje shiu (mm)		
	Tn ≤ -10	Tn < 0	Tn ≥ 20	Tx < 0	Tx ≥ 25	Tx ≥ 30	> 6	> 8	< 2	> 8	≥ 0.1	≥ 1	≥ 10
I	-	-	-	-	-	-	7	5	-	-	6	3	0
II	-	-	-	-	-	-	16	13	-	-	8	6	4
III	-	-	-	-	-	-	16	8	-	-	14	10	6
IV	-	-	-	-	-	-	18	10	-	-	10	5	3
V	-	-	-	-	-	-	22	7	-	-	10	9	1
VI	-	-	-	-	-	-	16	9	-	-	11	8	1
VII	-	-	-	-	-	-	10	3	-	-	7	3	1
VIII	-	-	-	-	-	-	7	2	-	-	8	6	2
IX	-	-	-	-	-	-	14	4	-	-	9	8	5
X	-	-	-	-	-	-	10	8	-	-	11	8	3
XI	-	-	-	-	-	-	2	0	-	-	2	0	0
XII	-	-	-	-	-	-	8	5	-	-	13	11	8
Viti	-	-	-	-	-	-	146	74	-	-	109	77	34

4.5 St. automatik Kamenicë - Të dhënat klimatologjike

Të dhënat klimatologjike (m/s): 2020

Lartësia mbidetare e st.: 474 m lmd

Gjatësia gjeografike e st.: 21° 34' 14.12"

Gjerësia gjeografike e st.: 42° 35' 18.18"

Muaji	Temperaturat (°C)				Temperatura extreme (°C)						Shtypja e ajrit (hPa)	
	7	14	21	Tmes	Tmin	Tmax	Min	Dita	Max	Dita	Mes	
I	-3.6	5.2	-1.2	-0.4	-	-	-	-	-	-	969.8	
II	-1.1	10.7	1.7	3.6	-	-	-	-	-	-	962.7	
III	2.7	12.1	4.9	6.4	-	-	-	-	-	-	960.6	
IV	7.7	17.7	8.4	10.5	-	-	-	-	-	-	961.4	
V	13.5	20.8	12.1	14.6	-	-	-	-	-	-	961.2	
VI	16.7	24.6	15.9	18.2	-	-	-	-	-	-	957.0	
VII	19.3	28.5	17.9	20.8	-	-	-	-	-	-	960.0	
VIII	18.1	28.3	17.6	20.6	-	-	-	-	-	-	959.2	
IX	14.3	25.8	14.8	17.7	-	-	-	-	-	-	961.6	
X	7.4	18.7	9.3	11.3	-	-	-	-	-	-	961.4	
XI	1.3	12.1	3.7	5.0	-	-	-	-	-	-	969.2	
XII	3.1	7.7	3.9	4.7	-	-	-	-	-	-	959.9	
Viti	8.3	17.7	9.1	11.1	-	-	-	-	-	-	962.0	

Muaji	Lagështia e ajrit (%)				RD (h)	Mbulueshmëria me re (0-10)				Reshje shiu (mm)			Bora (cm)	
	7	14	21	Mes	Σ	7	14	21	Mes	Σ	Max	Dita	Tot	Ere
I	90	63	87	82	-	-	-	-	-	9.7	4.1	29/01	-	-
II	91	52	84	76	-	-	-	-	-	35.1	7.3	04/02	-	-
III	83	50	74	69	-	-	-	-	-	54.9	23.4	04/03	-	-
IV	67	39	64	59	-	-	-	-	-	21.8	13.6	21/04	-	-
V	77	51	82	72	-	-	-	-	-	33.6	16.4	20/05	-	-
VI	85	51	89	77	-	-	-	-	-	35.7	11.9	23/06	-	-
VII	76	44	86	72	-	-	-	-	-	16.1	6.8	03/07	-	-
VIII	88	51	94	80	-	-	-	-	-	183.1	57.6	06/08	-	-
IX	85	46	85	74	-	-	-	-	-	37.5	14.5	29/09	-	-
X	98	58	96	86	-	-	-	-	-	56.4	10.9	16/10	-	-
XI	96	60	92	86	-	-	-	-	-	0.1	0.0	01/11	-	-
XII	95	81	95	92	-	-	-	-	-	28.5	12.5	07/12	-	-
Viti	86	54	86	77	-	-	-	-	-	512.5	57.6	06/08	-	-

Muaji	Ditë me												
	Temperaturat (°C)						Shpejtësia e erës (m/s)		Mbulueshmëria me re (0-10)		Reshje shiu (mm)		
	Tn ≤ -10	Tn < 0	Tn ≥ 20	Tx < 0	Tx ≥ 25	Tx ≥ 30	> 6	> 8	< 2	> 8	≥ 0.1	≥ 1	≥ 10
I	-	-	-	-	-	-	4	3	-	-	4	3	0
II	-	-	-	-	-	-	11	8	-	-	16	9	0
III	-	-	-	-	-	-	11	2	-	-	13	8	2
IV	-	-	-	-	-	-	14	3	-	-	5	3	1
V	-	-	-	-	-	-	17	6	-	-	11	8	1
VI	-	-	-	-	-	-	2	0	-	-	16	7	1
VII	-	-	-	-	-	-	7	1	-	-	7	3	0
VIII	-	-	-	-	-	-	7	1	-	-	11	10	4
IX	-	-	-	-	-	-	4	0	-	-	8	7	1
X	-	-	-	-	-	-	4	0	-	-	9	8	2
XI	-	-	-	-	-	-	2	0	-	-	0	0	0
XII	-	-	-	-	-	-	7	3	-	-	7	5	1
Viti	-	-	-	-	-	-	90	27	-	-	107	71	13

4.6 St. automatik Prizren - Të dhënat klimatologjike

Të dhënat klimatologjike (m/s): 2020

Lartësia mbidetare e st.: 402 m lmd

Gjatësia gjeografike e st.: 20° 44' 08.41"

Gjerësia gjeografike e st.: 42° 14' 51.04"

Muaji	Temperaturat (°C)				Temperatura extreme (°C)						Shtypja e ajrit (hPa)	
	7	14	21	Tmes	Tmin	Tmax	Min	Dita	Max	Dita	Mes	
I	-1.9	5.2	0.7	1.0	-	-	-	-	-	-	979.8	
II	3.0	10.8	5.2	6.4	-	-	-	-	-	-	971.8	
III	5.9	12.5	6.9	8.0	-	-	-	-	-	-	968.8	
IV	9.6	17.2	10.7	11.7	-	-	-	-	-	-	969.4	
V	15.2	21.0	14.7	16.1	-	-	-	-	-	-	968.4	
VI	19.2	24.9	18.7	20.0	-	-	-	-	-	-	961.8	
VII	21.8	29.8	21.2	23.1	-	-	-	-	-	-	966.1	
VIII	20.2	29.3	21.1	22.6	-	-	-	-	-	-	964.8	
IX	16.8	26.3	18.7	19.9	-	-	-	-	-	-	967.8	
X	9.5	18.7	11.7	12.8	-	-	-	-	-	-	965.5	
XI	3.0	10.7	4.4	5.7	-	-	-	-	-	-	974.0	
XII	2.4	6.0	3.0	3.7	-	-	-	-	-	-	965.5	
Viti	10.4	17.7	11.4	12.6	-	-	-	-	-	-	968.6	

Muaji	Lagështia e ajrit (%)				RD (h)	Mbulueshmëria me re (0-10)				Reshje shiu (mm)			Bora (cm)	
	7	14	21	Mes	Σ	7	14	21	Mes	Σ	Max	Dita	Tot	Ere
I	91	63	83	80	-	-	-	-	-	14.4	7.7	29/01	-	-
II	78	51	72	66	-	-	-	-	-	64.1	22.0	04/02	-	-
III	76	51	71	67	-	-	-	-	-	41.6	10.7	07/03	-	-
IV	66	44	61	58	-	-	-	-	-	42.5	11.1	21/04	-	-
V	73	50	71	66	-	-	-	-	-	58.5	33.3	20/05	-	-
VI	69	50	70	66	-	-	-	-	-	39.4	14.0	23/06	-	-
VII	65	38	66	60	-	-	-	-	-	13.0	6.5	03/07	-	-
VIII	79	46	74	69	-	-	-	-	-	46.9	14.8	06/08	-	-
IX	77	43	67	65	-	-	-	-	-	53.3	30.3	23/09	-	-
X	93	58	86	81	-	-	-	-	-	81.3	25.7	15/10	-	-
XI	96	68	93	88	-	-	-	-	-	4.3	2.2	30/11	-	-
XII	94	84	93	91	-	-	-	-	-	34.0	6.9	27/12	-	-
Viti	80	54	76	71	-	-	-	-	-	493.3	33.3	20/05	-	-

Muaji	Ditë me												
	Temperaturat (°C)						Shpejtësia e erës (m/s)		Mbulueshmëria me re (0-10)		Reshje shiu (mm)		
	Tn ≤ -10	Tn < 0	Tn ≥ 20	Tx < 0	Tx ≥ 25	Tx ≥ 30	> 6	> 8	< 2	> 8	≥ 0.1	≥ 1	≥ 10
I	-	-	-	-	-	-	11	4	-	-	6	3	0
II	-	-	-	-	-	-	15	11	-	-	10	8	2
III	-	-	-	-	-	-	9	3	-	-	9	7	1
IV	-	-	-	-	-	-	12	5	-	-	12	6	2
V	-	-	-	-	-	-	13	8	-	-	8	4	2
VI	-	-	-	-	-	-	14	3	-	-	11	5	2
VII	-	-	-	-	-	-	10	3	-	-	4	4	0
VIII	-	-	-	-	-	-	4	0	-	-	8	6	2
IX	-	-	-	-	-	-	6	1	-	-	7	5	2
X	-	-	-	-	-	-	3	0	-	-	9	7	4
XI	-	-	-	-	-	-	3	2	-	-	3	2	0
XII	-	-	-	-	-	-	7	4	-	-	11	9	0
Viti	-	-	-	-	-	-	107	44	-	-	98	66	17

4.7 St. automatik Tugjec - Të dhënat klimatologjike

Të dhënat klimatologjike (m/s): 2020

Lartësia mbidetare e st.: 1042 m lmd

Gjatësia gjeografike e st.: 21° 33' 19.46"

Gjerësia gjeografike e st.: 42° 41' 13.20"

Muaji	Temperaturat (°C)				Temperatura extreme (°C)						Shtypja e ajrit (hPa)	
	7	14	21	Tmes	Tmin	Tmax	Min	Dita	Max	Dita	Mes	
I	-2.1	1.9	-1.0	-0.6	-	-	-	-	-	-	902.5	
II	0.4	5.5	1.0	2.1	-	-	-	-	-	-	896.6	
III	1.7	6.9	2.6	3.5	-	-	-	-	-	-	895.2	
IV	6.5	11.7	7.3	8.1	-	-	-	-	-	-	897.0	
V	10.7	14.9	10.8	11.8	-	-	-	-	-	-	897.8	
VI	14.2	18.7	14.2	15.3	-	-	-	-	-	-	894.8	
VII	17.1	21.9	16.6	18.0	-	-	-	-	-	-	897.9	
VIII	17.8	22.2	17.7	18.8	-	-	-	-	-	-	897.4	
IX	15.2	20.9	15.6	16.7	-	-	-	-	-	-	901.0	
X	-	-	-	-	-	-	-	-	-	-	-	
XI	-0.7	3.7	1.0	1.2	-	-	-	-	-	-	902.0	
XII	1.6	3.2	2.4	2.4	-	-	-	-	-	-	894.3	
Viti	7.5	11.9	8.0	8.8	-	-	-	-	-	-	897.4	

Muaji	Lagështia e ajrit (%)				RD (h)	Mbulueshmëria me re (0-10)				Reshje shiu (mm)			Bora (cm)	
	7	14	21	Mes	Σ	7	14	21	Mes	Σ	Max	Dita	Tot	Ere
I	83	70	81	78	-	-	-	-	-	3.9	1.7	27/01	-	-
II	82	63	79	76	-	-	-	-	-	21.1	5.1	07/02	-	-
III	80	62	76	74	-	-	-	-	-	74.1	42.4	04/03	-	-
IV	62	49	59	58	-	-	-	-	-	39.6	21.5	21/04	-	-
V	78	65	77	73	-	-	-	-	-	14.3	6.6	02/05	-	-
VI	84	67	83	79	-	-	-	-	-	-	-	-	-	-
VII	79	63	80	76	-	-	-	-	-	-	-	-	-	-
VIII	82	67	80	78	-	-	-	-	-	-	-	-	-	-
IX	74	59	74	71	-	-	-	-	-	-	-	-	-	-
X	-	-	-	-	-	-	-	-	-	-	-	-	-	-
XI	87	72	78	80	-	-	-	-	-	2.0	1.4	22/11	-	-
XII	98	94	97	97	-	-	-	-	-	56.4	13.6	07/12	-	-
Viti	81	67	79	76	-	-	-	-	-	211.4	42.4	04/03	-	-

Muaji	Ditë me												
	Temperaturat (°C)						Shpejtësia e erës (m/s)		Mbulueshmëria me re (0-10)		Reshje shiu (mm)		
	Tn ≤ -10	Tn < 0	Tn ≥ 20	Tx < 0	Tx ≥ 25	Tx ≥ 30	> 6	> 8	< 2	> 8	≥ 0.1	≥ 1	≥ 10
I	-	-	-	-	-	-	22	18	-	-	5	2	0
II	-	-	-	-	-	-	29	26	-	-	11	6	0
III	-	-	-	-	-	-	27	21	-	-	10	8	2
IV	-	-	-	-	-	-	26	19	-	-	9	5	1
V	-	-	-	-	-	-	30	22	-	-	3	3	0
VI	-	-	-	-	-	-	26	19	-	-	-	-	-
VII	-	-	-	-	-	-	28	13	-	-	-	-	-
VIII	-	-	-	-	-	-	27	16	-	-	-	-	-
IX	-	-	-	-	-	-	7	6	-	-	-	-	-
X	-	-	-	-	-	-	-	-	-	-	-	-	-
XI	-	-	-	-	-	-	7	5	-	-	2	1	0
XII	-	-	-	-	-	-	26	21	-	-	17	6	3
Viti	-	-	-	-	-	-	255	186	-	-	57	31	6

4.8 Ferizaj - Shtypja e ajrit

Shtypja e ajrit (hPa): 2020
Gjatësia gjeografike e st.: 21° 08' 13.31"

Lartësia mbidetare e st.: 578 m lmd
Gjerësia gjeografike e st.: 42° 22' 32.45"

Dita	I	II	III	IV	V	VI	VII	VIII	IX	X	XI	XII
1	956.8	945.8	946.1	943.3	942.6	944.4	946.2	946.0	941.2	941.6	952.4	949.6
2	957.3	946.7	938.5	944.7	938.6	941.7	943.9	945.4	945.7	943.7	952.1	945.8
3	952.9	945.7	935.6	942.3	941.2	943.5	946.2	944.3	949.7	945.6	950.5	941.8
4	948.6	933.9	936.4	944.6	945.8	940.2	947.8	942.3	949.4	944.5	951.4	938.5
5	947.8	929.7	939.1	950.7	945.9	942.8	946.5	944.5	947.4	945.4	956.5	943.1
6	952.8	946.3	935.5	955.5	946.5	939.7	941.5	946.1	948.1	946.5	959.9	941.7
7	953.0	950.5	938.9	956.3	948.2	941.3	944.4	947.3	948.9	944.5	960.3	937.9
8	956.7	955.8	945.4	954.1	950.1	942.1	949.5	947.2	956.0	947.3	953.5	940.9
9	954.2	955.9	941.3	949.9	946.4	941.8	949.9	947.1	954.8	950.3	952.6	937.2
10	950.2	947.0	943.5	949.2	945.6	941.9	948.5	947.7	946.7	948.8	954.8	935.8
11	950.6	939.7	947.1	950.2	941.5	941.7	947.1	949.5	946.3	944.7	954.6	935.3
12	955.0	945.9	948.4	951.0	944.8	941.8	949.6	949.8	949.7	939.0	954.2	931.1
13	954.0	950.8	943.6	947.3	946.7	942.2	950.7	949.6	953.4	936.4	955.2	935.6
14	953.7	945.0	945.8	943.6	944.7	941.4	946.5	947.2	956.7	944.5	953.2	944.7
15	956.9	952.3	950.3	950.5	945.0	941.9	945.4	944.6	952.1	943.9	950.7	950.2
16	954.2	956.4	955.3	950.8	950.7	941.6	945.7	946.7	948.7	941.1	949.7	952.0
17	953.8	954.4	955.6	946.5	950.5	940.9	944.0	945.7	946.5	943.1	954.7	953.8
18	950.8	950.2	955.3	945.2	950.9	942.9	945.6	943.4	949.1	949.6	958.2	955.9
19	953.4	947.3	952.3	944.0	946.8	945.3	945.5	942.6	948.1	953.4	954.0	957.5
20	966.4	947.9	948.9	945.3	940.1	943.5	948.9	946.7	949.4	951.5	950.0	956.3
21	966.0	951.3	944.7	944.6	944.8	942.8	950.9	949.8	950.2	948.2	956.0	956.4
22	957.2	956.6	947.4	947.5	951.8	942.4	949.2	948.3	949.7	953.0	954.0	953.8
23	957.9	951.8	946.3	946.7	952.7	944.2	947.0	945.9	946.2	951.3	956.2	951.3
24	956.2	948.2	945.0	943.1	953.6	950.4	944.4	945.3	944.2	946.8	954.4	945.6
25	952.6	935.1	946.7	937.5	953.8	951.7	943.3	945.1	941.0	944.3	953.4	941.7
26	950.1	932.2	945.5	940.5	951.2	950.4	947.1	948.5	936.6	944.5	951.9	944.2
27	944.6	936.3	947.4	944.0	951.3	948.9	948.9	947.4	939.7	943.5	947.5	939.1
28	941.4	940.7	940.6	943.4	950.0	946.6	948.7	944.8	942.7	944.7	946.4	935.3
29	944.7	947.6	940.7	940.6	948.1	944.2	949.5	945.1	945.2	946.6	948.6	937.9
30	947.0		943.7	941.4	945.1	946.5	949.4	946.6	943.5	952.2	950.9	938.6
31	943.9		946.4		944.8		946.4	945.9		951.3		938.5
Mes	952.9	946.4	945.1	946.5	947.1	943.7	947.0	946.3	947.6	946.2	953.3	944.1
Min	941.4	929.7	935.5	937.5	938.6	939.7	941.5	942.3	936.6	936.4	946.4	931.1
Dita	28	5	6	25	2	6	6	4	26	13	28	12
Max	966.4	956.6	955.6	956.3	953.8	951.7	950.9	949.8	956.7	953.4	960.3	957.5
Dita	20	22	17	7	25	25	21	12	14	19	7	19
Std	5.6	7.4	5.4	4.6	4.0	3.1	2.4	2.0	4.7	4.1	3.3	7.6

4.9 Pejë - Shtypja e ajrit

Shtypja e ajrit (hPa): 2020
Gjatësia gjeografike e st.: 20° 18' 18.30"

Lartësia mbidetare e st.: 498 m lmd
Gjerësia gjeografike e st.: 42° 39' 56.30"

Dita	I	II	III	IV	V	VI	VII	VIII	IX	X	XI	XII
1	965.1	958.1	954.9	957.9	948.1	953.9	953.5	954.9	950.4	952.3	961.8	960.0
2	969.8	958.5	950.3	956.5	947.6	953.3	953.9	955.1	957.2	953.2	963.0	959.4
3	968.4	958.5	945.9	956.4	951.4	951.7	953.9	953.4	960.9	954.5	962.1	954.5
4	966.1	958.6	946.8	956.7	954.6	951.9	955.8	951.2	964.9	951.7	962.7	950.4
5	962.3	957.3	947.9	957.2	954.6	951.0	954.4	954.1	961.3	954.4	967.5	955.2
6	964.2	960.1	946.9	959.6	957.2	952.0	952.4	956.0	956.7	957.0	970.7	953.4
7	968.1	961.8	952.5	960.2	958.1	950.7	953.7	957.4	958.4	954.2	971.1	949.8
8	968.3	958.6	957.1	960.6	958.5	950.0	955.8	957.6	965.4	957.5	966.3	953.1
9	967.1	965.9	956.1	961.1	955.0	949.8	956.0	956.8	964.8	961.5	964.8	948.0
10	967.1	959.0	955.3	955.2	956.5	951.2	951.9	957.7	957.9	959.6	967.4	947.7
11	966.1	949.8	954.4	954.7	953.0	951.5	955.3	959.0	956.5	955.9	967.5	947.0
12	967.3	957.9	957.3	950.3	953.5	952.1	955.9	958.1	959.4	950.5	966.0	942.7
13	967.7	959.9	953.0	951.1	956.1	951.3	957.5	958.1	964.2	946.1	965.8	948.4
14	968.5	956.2	958.5	952.0	954.0	950.5	956.7	955.4	966.7	954.9	965.7	956.4
15	968.1	964.7	963.6	953.4	955.3	950.7	954.2	953.7	964.5	955.0	963.9	962.3
16	969.1	963.8	968.0	955.3	959.3	951.1	954.6	955.9	959.7	953.2	960.7	964.6
17	968.9	963.2	965.8	955.0	959.7	951.1	951.4	954.0	956.5	955.2	964.7	965.5
18	967.9	961.2	964.4	953.3	958.9	950.7	952.2	952.1	958.9	961.1	970.2	968.5
19	966.6	958.7	961.0	950.4	955.8	951.5	953.5	951.9	961.7	965.2	964.6	967.9
20	966.2	961.2	958.2	948.5	948.1	951.9	957.6	955.5	958.9	966.0	960.4	967.6
21	967.2	963.6	957.1	954.1	955.1	952.3	958.4	958.6	959.5	966.1	967.9	967.7
22	969.0	967.4	952.8	959.4	962.3	953.0	957.2	959.0	958.9	964.5	970.8	965.7
23	968.0	960.9	951.7	958.9	965.5	954.3	955.6	956.7	956.1	964.2	967.1	963.9
24	965.9	955.8	951.7	952.0	964.1	959.9	953.9	955.4	955.1	958.4	967.2	961.3
25	965.3	952.4	952.2	950.9	962.6	959.1	953.1	954.3	949.5	956.0	966.1	951.4
26	962.4	950.8	951.8	951.8	963.2	957.8	952.3	954.5	939.7	956.2	964.8	954.7
27	957.3	954.7	952.3	951.6	960.6	956.9	952.2	956.8	951.4	955.0	962.4	950.5
28	954.4	959.3	952.9	950.0	959.1	955.8	957.2	955.2	953.0	955.7	959.3	944.9
29	952.2	959.9	953.8	950.7	956.5	954.3	958.4	954.6	955.5	956.1	957.6	947.8
30	954.3		955.3	949.5	956.6	953.2	957.0	953.6	954.4	953.2	963.0	948.9
31	957.1		957.0		954.8		956.2	954.3		946.3		949.5
Mes	965.0	959.2	955.0	954.5	956.6	952.8	954.9	955.5	957.9	956.5	965.1	955.8
Min	952.2	949.8	945.9	948.5	947.6	949.8	951.4	951.2	939.7	946.1	957.6	942.7
Dita	29	11	3	20	2	9	17	4	26	13	29	12
Max	969.8	967.4	968.0	961.1	965.5	959.9	958.4	959.0	966.7	966.1	971.1	968.5
Dita	2	22	16	9	23	24	29	22	14	21	7	18
Std	4.8	4.1	5.4	3.7	4.5	2.7	2.0	2.1	5.6	5.1	3.4	7.9

4.10 Prishtinë - Shtypja e ajrit

Shtypja e ajrit (hPa): 2020
Gjatësia gjeografike e st.: 21° 08' 13.49"

Lartësia mbidetare e st.: 573 m lmd
Gjerësia gjeografike e st.: 42° 38' 56.36"

Dita	I	II	III	IV	V	VI	VII	VIII	IX	X	XI	XII
1	950.7	943.8	943.4	943.6	940.7	944.7	946.7	944.1	940.1	940.9	948.7	948.0
2	952.4	944.1	938.8	943.5	942.4	942.3	944.6	944.7	946.9	943.6	952.0	947.0
3	954.1	943.7	935.7	942.6	943.7	940.8	945.8	944.2	948.8	939.8	951.6	942.9
4	951.0	936.9	937.0	941.1	945.7	941.1	942.7	942.8	954.5	938.7	951.5	939.6
5	952.1	932.2	939.4	943.1	945.8	940.0	945.8	945.2	946.2	946.0	957.6	942.3
6	954.5	945.7	936.2	955.5	945.8	939.1	942.8	947.0	941.7	947.4	961.0	940.3
7	956.0	948.2	935.7	958.4	948.6	939.7	946.4	948.3	946.7	945.1	957.8	939.1
8	957.6	948.1	939.1	955.4	950.6	942.6	950.2	947.4	954.9	947.4	953.5	942.4
9	954.7	951.4	941.2	951.8	945.1	942.1	951.2	947.8	954.5	951.8	954.4	937.3
10	951.6	947.3	943.4	949.8	945.7	942.3	949.5	948.7	947.2	945.6	956.4	937.1
11	951.4	938.9	947.9	946.1	943.1	942.6	947.0	950.1	945.8	941.5	956.3	936.6
12	953.0	947.5	949.6	947.4	943.6	942.7	948.9	950.0	944.1	940.0	955.1	930.0
13	955.1	952.3	943.8	945.7	949.1	941.4	950.8	950.2	948.6	936.7	954.6	936.4
14	955.0	945.4	942.8	944.6	945.1	941.3	947.1	947.6	957.4	944.8	955.4	945.9
15	957.9	945.4	944.1	952.0	945.3	942.6	946.5	944.4	951.9	945.3	948.7	950.7
16	957.2	946.1	957.4	951.9	949.1	942.4	946.1	943.4	950.6	943.6	949.8	953.0
17	955.0	951.4	956.4	946.6	952.5	942.0	944.3	946.7	947.4	941.8	954.2	954.8
18	954.7	950.4	956.0	942.1	952.2	943.6	942.7	944.6	950.2	948.9	959.3	956.1
19	955.8	947.5	954.4	940.4	947.5	946.2	942.4	943.3	946.4	955.4	953.8	955.8
20	967.0	947.8	950.7	941.8	940.6	943.9	949.3	947.3	944.4	955.7	948.6	955.1
21	962.4	951.5	946.1	944.9	946.0	942.5	952.1	950.9	950.8	955.7	956.6	955.5
22	959.0	948.7	944.8	949.1	953.2	943.1	950.3	946.4	950.1	954.0	958.3	953.8
23	959.5	950.7	948.7	948.1	952.2	945.1	946.8	944.4	946.0	951.7	955.6	952.0
24	957.4	948.4	945.4	944.3	951.4	951.1	944.7	946.5	945.8	944.7	956.1	947.1
25	954.2	942.7	947.8	943.7	949.7	952.4	940.1	946.7	940.0	942.6	954.8	938.4
26	949.6	933.0	944.9	943.4	952.3	951.1	943.1	948.9	927.9	945.6	953.8	943.2
27	944.3	935.7	943.1	944.4	952.6	948.9	950.4	947.6	937.5	944.6	951.0	938.3
28	943.0	940.7	941.1	944.0	950.5	947.7	950.1	945.1	943.3	945.4	946.8	938.1
29	940.2	940.5	939.4	942.1	948.3	945.5	950.4	938.0	946.0	947.8	946.7	937.4
30	947.6		943.5	940.9	946.4	947.7	951.2	939.9	944.2	952.7	952.1	938.7
31	946.5		946.4		944.9		947.1	938.0		948.4		938.5
Mes	953.6	945.0	944.7	946.3	947.4	944.0	947.0	945.8	946.7	946.2	953.7	944.2
Min	940.2	932.2	935.7	940.4	940.6	939.1	940.1	938.0	927.9	936.7	946.7	930.0
Dita	29	5	3	19	20	6	25	31	26	13	29	12
Max	967.0	952.3	957.4	958.4	953.2	952.4	952.1	950.9	957.4	955.7	961.0	956.1
Dita	20	13	16	7	22	25	21	21	14	20+	6	18
Std	5.5	5.5	6.0	4.7	3.7	3.5	3.2	3.2	5.8	5.1	3.7	7.4

4.11 St. automatik Gjakovë - Shtypja e ajrit

Shtypja e ajrit (hPa): 2020
Gjatësia gjeografike e st.: 20° 23' 24.01"

Lartësia mbidetare e st.: 410 m lmd
Gjerësia gjeografike e st.: 42° 25' 32.02"

Dita	I	II	III	IV	V	VI	VII	VIII	IX	X	XI	XII
1	980.0	970.1	966.3	966.6	962.4	965.8	965.0	965.1	960.7	961.5	972.9	971.7
2	982.2	969.8	960.5	966.1	959.8	963.8	962.6	964.9	967.0	963.7	973.5	970.4
3	977.9	967.4	956.6	964.7	962.4	961.7	963.7	962.5	970.9	964.5	972.8	966.1
4	973.0	957.5	958.2	967.1	966.9	961.7	966.8	960.4	975.5	963.3	973.3	961.4
5	972.1	952.3	961.2	971.9	966.7	960.4	965.7	963.8	971.8	964.5	978.3	966.0
6	977.1	969.2	957.9	977.7	966.7	959.8	961.4	966.4	966.9	967.2	981.6	964.6
7	977.3	974.9	960.6	979.9	970.2	961.5	964.9	967.7	968.0	964.9	982.1	960.5
8	980.6	979.3	967.5	977.0	971.6	961.8	969.4	967.5	975.3	968.2	977.6	963.7
9	978.9	981.0	964.0	972.2	967.7	961.1	970.1	967.2	974.8	972.3	975.5	959.7
10	975.0	971.9	965.4	971.0	966.0	961.9	968.4	967.4	968.1	970.6	978.1	958.6
11	976.8	962.8	970.1	972.4	962.0	962.2	966.0	968.4	966.6	966.6	978.7	958.3
12	979.1	969.9	971.2	972.1	963.5	962.4	969.2	969.0	969.2	960.7	977.3	953.6
13	978.4	974.7	965.0	968.8	968.5	962.2	970.1	969.0	974.0	957.1	976.7	958.7
14	978.2	967.9	968.5	965.6	964.5	961.2	966.4	966.0	976.1	965.6	977.0	967.2
15	981.3	976.7	972.4	973.2	963.4	961.8	965.6	963.8	973.6	965.5	975.3	973.4
16	980.9	980.5	979.3	973.4	970.3	961.9	964.9	965.6	969.5	963.6	972.0	975.8
17	979.0	976.6	978.8	967.8	969.6	961.6	963.4	965.1	966.1	965.8	975.2	977.9
18	975.7	972.4	977.4	967.1	970.7	963.4	965.2	962.7	968.9	971.6	981.0	979.7
19	977.1	970.0	976.5	964.5	966.8	965.8	965.1	962.4	971.8	976.2	976.1	979.3
20	990.2	970.0	972.6	965.3	960.1	964.7	968.5	966.2	969.0	977.2	971.4	979.0
21	991.9	974.1	966.7	966.2	965.7	962.8	970.8	969.7	969.6	977.0	978.6	979.1
22	982.6	979.3	968.3	969.9	973.0	962.8	969.2	968.2	969.2	975.6	981.9	977.3
23	981.4	975.8	971.2	968.9	975.7	965.1	965.4	965.1	966.8	973.3	978.5	975.2
24	980.8	970.0	968.5	965.0	974.8	970.9	963.3	964.8	965.4	969.3	978.1	969.5
25	976.3	965.6	970.6	960.6	974.8	971.6	961.6	965.6	959.0	966.9	977.5	962.8
26	973.2	954.3	967.3	961.5	973.3	970.1	965.6	968.0	951.5	966.8	976.3	965.0
27	967.7	957.8	965.8	964.4	974.0	968.6	968.8	966.5	961.6	965.6	973.7	962.7
28	965.2	962.7	964.5	964.4	971.8	967.3	968.5	964.0	963.5	966.3	970.3	956.6
29	961.5	970.4	963.1	962.6	969.6	964.1	968.1	963.4	966.1	969.0	968.7	957.9
30	970.0		964.7	962.4	967.5	965.4	969.2	965.3	965.2	973.3	973.9	960.5
31	969.8		969.3		966.4		966.9	964.2		973.3		960.6
Mes	977.1	969.8	967.4	968.3	968.0	963.8	966.4	965.7	968.1	968.0	976.1	966.9
Min	961.5	952.3	956.6	960.6	959.8	959.8	961.4	960.4	951.5	957.1	968.7	953.6
Dita	29	5	3	25	2	6	6	4	26	13	29	12
Max	991.9	981.0	979.3	979.9	975.7	971.6	970.8	969.7	976.1	977.2	982.1	979.7
Dita	21	9	16	7	23	25	21	21	14	20	7	18
Std	6.3	7.6	5.9	4.9	4.4	3.1	2.6	2.2	5.4	5.0	3.4	8.0

4.12 St. automatik Kamenicë - Shtypja e ajrit

Shtypja e ajrit (hPa): 2020
Gjatësia gjeografike e st.: 21° 34' 14.12"

Lartësia mbidetare e st.: 474 m lmd
Gjerësia gjeografike e st.: 42° 35' 18.18"

Dita	I	II	III	IV	V	VI	VII	VIII	IX	X	XI	XII
1	972.8	962.4	959.9	958.8	955.3	958.7	958.9	958.6	953.8	955.0	966.3	964.6
2	974.7	962.6	954.1	958.7	952.9	956.7	956.4	958.6	960.6	957.6	966.7	963.4
3	970.5	959.9	950.6	958.5	955.1	954.8	956.8	956.5	964.3	959.5	965.5	960.0
4	965.6	950.5	950.8	960.2	959.8	954.7	960.3	954.7	968.6	958.3	966.7	955.9
5	964.2	944.0	954.2	964.9	959.4	953.7	959.0	957.3	965.1	959.0	971.5	959.9
6	968.9	962.0	951.9	970.8	959.6	953.6	954.5	959.6	960.6	960.6	974.9	958.9
7	970.2	967.1	954.4	973.0	962.9	954.3	958.4	960.9	961.8	958.0	975.1	954.1
8	973.8	972.0	960.2	969.8	964.5	954.7	962.8	960.7	968.8	960.6	970.8	957.4
9	971.6	974.0	956.9	965.1	960.8	954.6	963.7	960.6	968.1	965.3	968.9	953.7
10	967.5	965.3	958.2	963.8	959.0	955.3	962.0	960.7	961.6	963.8	971.2	951.0
11	969.8	956.1	962.9	965.5	955.5	955.4	959.8	961.8	959.8	960.0	971.3	951.4
12	972.0	962.6	964.1	965.6	956.6	955.2	963.2	962.0	962.7	954.1	970.2	946.3
13	971.1	967.8	958.5	961.7	962.1	954.9	963.6	962.1	967.2	950.2	969.7	951.7
14	970.8	961.8	961.8	958.7	959.4	953.7	959.9	959.9	969.5	958.8	970.0	960.2
15	973.6	969.5	965.6	966.1	958.2	954.8	959.1	957.8	967.2	959.6	968.2	966.0
16	972.9	973.3	972.7	966.6	964.2	954.8	958.3	959.1	963.5	956.9	965.6	968.3
17	971.1	969.6	971.8	960.6	963.4	954.6	956.9	958.9	959.8	958.9	969.0	969.6
18	968.2	965.6	970.7	959.9	964.5	956.5	958.5	956.3	962.4	964.8	974.0	971.6
19	969.6	963.0	969.5	957.3	960.8	958.7	958.4	955.4	965.1	969.5	969.0	971.7
20	982.8	962.6	965.5	958.8	953.5	957.6	962.0	959.0	962.8	970.2	964.4	970.9
21	984.1	966.6	959.6	959.8	958.6	955.9	964.3	963.0	963.7	970.1	971.7	970.9
22	974.9	972.1	962.1	963.4	966.0	955.8	962.5	961.8	963.2	968.6	974.5	969.6
23	974.9	968.5	964.1	962.4	968.6	957.3	958.5	958.7	960.1	966.5	971.1	967.7
24	974.1	963.1	961.2	957.9	968.4	964.0	956.6	958.2	958.6	962.4	971.4	962.8
25	969.7	959.2	964.0	953.0	967.9	965.2	955.7	959.2	953.0	959.9	969.9	956.8
26	966.7	948.0	961.3	954.6	966.1	963.9	959.3	961.4	944.8	960.2	968.9	958.1
27	960.7	950.3	958.9	957.6	966.7	962.3	962.4	960.2	955.7	959.5	966.4	955.3
28	958.4	955.5	956.9	957.4	964.2	960.7	962.1	957.8	957.0	959.9	963.3	950.5
29	955.1	963.1	955.8	955.5	962.1	957.5	961.9	957.6	959.1	961.9	962.2	952.0
30	962.4		958.2	954.9	960.6	959.3	962.9	959.3	958.1	966.5	966.9	953.9
31	962.5		962.3		959.1		960.3	958.1		966.2		953.4
Mes	969.8	962.7	960.6	961.4	961.2	957.0	960.0	959.2	961.6	961.4	969.2	959.9
Min	955.1	944.0	950.6	953.0	952.9	953.6	954.5	954.7	944.8	950.2	962.2	946.3
Dita	29	5	3	25	2	6	6	4	26	13	29	12
Max	984.1	974.0	972.7	973.0	968.6	965.2	964.3	963.0	969.5	970.2	975.1	971.7
Dita	21	9	16	7	23	25	21	21	14	20	7	19
Std	6.2	7.6	5.8	5.0	4.4	3.3	2.6	2.0	5.3	4.8	3.3	7.5

4.13 St. automatik Prizren - Shtypja e ajrit

Shtypja e ajrit (hPa): 2020
Gjatësia gjeografike e st.: 20° 44' 08.41"

Lartësia mbidetare e st.: 402 m lmd
Gjerësia gjeografike e st.: 42° 14' 51.04"

Dita	I	II	III	IV	V	VI	VII	VIII	IX	X	XI	XII
1	982.5	971.2	968.0	969.6	963.3	965.0	964.5	964.7	959.7	961.1	967.8	973.0
2	984.8	970.9	961.3	968.6	961.1	963.1	961.9	964.5	966.9	962.8	968.7	971.8
3	981.1	968.2	957.2	966.5	963.6	960.5	963.2	962.1	970.6	962.6	967.3	966.8
4	976.2	959.0	959.9	968.7	968.2	959.4	966.2	959.6	975.6	961.1	967.6	961.2
5	974.9	955.6	962.8	972.6	967.5	958.1	965.2	963.9	971.8	962.3	972.7	965.9
6	980.3	973.6	959.3	978.0	968.1	957.2	961.1	966.6	966.7	965.5	977.1	964.8
7	980.4	977.6	962.0	980.6	971.5	957.9	965.3	967.5	967.6	963.3	978.5	959.3
8	983.7	981.5	969.4	978.0	972.3	958.4	969.5	967.1	974.9	967.0	975.2	961.9
9	982.3	983.2	965.5	973.2	968.2	955.6	969.8	966.1	974.3	970.5	973.5	958.2
10	977.9	973.9	967.1	971.9	966.3	956.0	967.9	965.8	967.5	968.8	976.4	956.7
11	979.2	964.1	971.2	973.1	962.4	956.6	965.4	966.7	966.1	964.6	976.0	958.0
12	981.4	971.6	971.5	972.9	964.0	956.7	968.9	967.4	968.6	958.7	974.5	952.4
13	980.9	976.6	964.8	969.5	968.9	955.5	970.2	967.5	973.5	955.3	974.5	956.7
14	980.7	969.5	969.2	967.1	964.4	954.8	966.3	965.1	975.6	963.1	975.6	965.2
15	984.0	978.5	974.3	975.3	963.6	958.9	965.5	963.2	973.0	962.3	973.4	971.4
16	984.0	982.5	980.9	974.8	970.0	961.1	964.4	965.1	969.2	960.3	968.6	974.0
17	982.3	978.5	980.4	968.5	969.6	961.2	963.2	964.7	965.9	962.7	971.3	976.5
18	979.3	973.9	978.7	967.6	970.7	963.3	965.3	962.2	968.5	968.9	977.8	978.7
19	980.2	971.5	978.0	964.8	966.8	965.7	964.9	962.3	971.8	973.8	973.9	978.6
20	992.9	972.5	973.9	965.7	960.5	964.5	968.2	965.9	969.0	975.0	970.3	978.4
21	995.0	976.0	967.5	967.3	966.8	963.1	970.4	968.7	969.7	974.8	977.4	978.5
22	986.0	981.9	969.7	971.1	973.6	962.7	968.6	967.1	969.6	973.5	981.3	976.6
23	984.4	977.9	973.7	969.7	976.5	965.3	964.8	964.1	967.0	971.0	978.2	974.5
24	983.8	971.1	971.5	965.8	974.9	970.3	962.8	964.0	965.1	966.6	977.4	965.9
25	978.4	966.8	973.3	961.3	974.9	970.4	961.1	965.3	958.5	963.5	976.9	958.5
26	974.7	955.5	968.4	962.2	973.9	968.9	965.4	967.3	952.3	963.1	977.0	962.6
27	969.3	960.6	967.0	965.1	974.6	967.6	968.4	965.5	961.4	961.6	974.9	962.2
28	966.8	965.4	966.0	965.2	972.0	966.5	967.9	962.6	963.2	963.2	971.8	954.2
29	963.0	972.6	964.3	963.7	969.5	963.5	967.4	961.4	966.0	964.7	968.8	953.8
30	972.1		965.6	963.0	967.0	964.9	968.3	963.1	964.7	969.1	974.3	956.0
31	971.7		971.5		966.2		966.2	961.9		969.0		957.7
Mes	979.8	971.8	968.8	969.4	968.4	961.8	966.1	964.8	967.8	965.5	974.0	965.5
Min	963.0	955.5	957.2	961.3	960.5	954.8	961.1	959.6	952.3	955.3	967.3	952.4
Dita	29	26	3	25	20	14	6	4	26	13	3	12
Max	995.0	983.2	980.9	980.6	976.5	970.4	970.4	968.7	975.6	975.0	981.3	978.7
Dita	21	9	16	7	23	25	21	21	14	20	22	18
Std	6.7	7.6	6.1	4.9	4.4	4.6	2.6	2.2	5.3	4.9	3.7	8.6

4.14 St. automatik Tugjec - Shtypja e ajrit

Shtypja e ajrit (hPa): 2020
Gjatësia gjeografike e st.: 21° 33' 19.46"

Lartësia mbidetare e st.: 1042 m lmd
Gjerësia gjeografike e st.: 42° 41' 13.20"

Dita	I	II	III	IV	V	VI	VII	VIII	IX	X	XI	XII
1	904.9	897.7	894.2	891.6	892.1	894.7	897.6	897.1	892.7	-	-	897.1
2	906.7	897.8	889.7	892.3	889.3	892.8	895.7	896.7	897.8	-	-	896.5
3	903.3	895.4	886.7	892.9	891.0	891.3	895.8	895.1	901.3	-	-	893.9
4	899.0	885.9	886.2	894.9	895.3	892.1	898.4	893.7	904.9	-	-	890.6
5	896.5	877.6	888.8	899.4	895.8	891.4	897.3	894.9	902.1	-	-	894.8
6	901.4	893.7	886.6	905.6	895.0	891.6	893.2	896.8	898.2	-	-	893.9
7	901.8	899.5	889.5	907.6	898.1	892.4	895.6	898.4	899.8	-	-	889.5
8	905.2	904.7	894.1	904.9	900.7	892.9	899.8	898.6	906.1	-	-	892.1
9	903.8	906.6	891.1	900.9	898.0	892.9	901.3	898.9	905.6	-	-	888.6
10	901.3	898.6	892.3	900.2	896.5	893.3	-	899.3	-	-	-	886.9
11	903.1	890.9	897.7	901.7	893.4	892.8	898.5	900.3	-	-	-	886.5
12	904.4	896.4	900.2	901.7	894.1	892.7	900.4	900.4	-	-	-	881.9
13	903.5	901.2	895.1	898.0	899.3	893.0	900.3	900.5	-	-	-	886.5
14	903.3	895.7	896.5	894.0	897.3	892.3	897.3	898.3	-	-	-	893.6
15	906.0	903.1	899.1	899.7	896.6	893.0	897.0	896.1	-	-	-	899.4
16	905.4	907.0	906.2	901.5	901.9	892.6	896.5	897.2	-	-	-	901.9
17	903.7	904.0	906.1	897.4	901.4	892.3	895.2	897.2	-	-	-	903.6
18	900.4	900.5	905.1	897.3	902.4	894.4	895.8	894.6	-	-	-	905.0
19	901.9	897.5	904.2	895.0	899.1	896.8	896.1	893.5	-	-	-	904.4
20	913.7	895.9	901.2	895.1	891.9	895.5	899.5	896.7	-	-	-	904.1
21	915.1	900.0	895.9	894.8	894.5	893.2	902.2	900.9	-	-	904.2	904.3
22	907.3	904.8	896.0	898.1	901.8	893.2	-	900.0	-	-	907.3	903.1
23	906.8	902.3	896.1	897.9	904.3	894.8	897.4	897.3	-	-	904.8	902.1
24	906.0	897.8	893.7	894.1	904.0	901.4	895.5	896.9	-	-	904.2	897.4
25	903.3	893.9	897.0	890.0	903.4	903.0	894.3	896.8	-	-	903.3	892.0
26	900.9	884.0	895.3	891.5	901.2	902.1	897.2	898.9	-	-	902.7	892.6
27	895.1	884.8	893.9	894.5	902.1	900.7	900.4	898.2	-	-	900.8	889.4
28	892.8	888.8	892.3	894.6	899.7	899.2	900.4	896.1	-	-	897.9	885.3
29	889.5	896.4	891.6	892.4	898.1	896.3	900.5	896.2	-	-	895.9	887.3
30	896.3		893.3	892.0	896.8	897.8	901.9	897.9	-	-	899.2	889.2
31	896.5		895.4		895.2		899.5	896.9		-		888.5
Mes	902.5	896.6	895.2	897.0	897.8	894.8	897.9	897.4	901.0	-	902.0	894.3
Min	889.5	877.6	886.2	890.0	889.3	891.3	893.2	893.5	892.7	-	895.9	881.9
Dita	29	5	4	25	2	3	6	19	1	-	29	12
Max	915.1	907.0	906.2	907.6	904.3	903.0	902.2	900.9	906.1	-	907.3	905.0
Dita	21	16	16	7	23	25	21	21	8	-	22	18
Std	5.3	7.1	5.5	4.5	4.0	3.4	2.4	1.9	4.4	-	3.5	6.8

4.15 Aeroporti Ndërkombëtar i Prishtinës - Shtypja e ajrit

Shtypja e ajrit (hPa): 2020
Gjatësia gjeografike e st.: 21° 01' 46.23"

Lartësia mbidetare e st.: 545 m lmd
Gjerësia gjeografike e st.: 42° 34' 28.66"

Dita	I	II	III	IV	V	VI	VII	VIII	IX	X	XI	XII
1	965.3	954.8	951.3	951.3	947.5	951.0	951.5	951.4	946.8	946.8	958.5	956.3
2	966.8	954.7	945.6	951.0	945.1	949.2	949.2	951.4	953.4	949.6	958.7	954.9
3	962.4	951.9	942.1	950.1	948.0	947.0	950.0	948.9	957.1	950.9	957.8	950.4
4	957.6	942.0	943.6	952.5	952.4	947.2	953.0	947.2	961.2	950.1	959.0	946.8
5	957.1	937.7	946.3	957.4	951.6	946.1	951.8	950.0	957.5	951.0	963.8	951.3
6	962.4	955.1	943.3	963.1	952.1	945.8	947.3	952.2	952.9	952.9	967.0	949.5
7	962.4	959.7	946.4	965.2	955.4	947.1	951.5	953.5	954.5	950.2	967.1	945.8
8	965.8	964.3	952.5	962.0	956.9	947.5	955.4	953.5	961.8	953.7	962.7	949.1
9	963.4	965.7	949.0	957.5	953.2	947.3	956.3	953.3	960.6	957.8	960.9	944.5
10	959.6	956.0	950.6	956.6	951.5	947.9	954.6	953.5	954.2	955.8	963.3	943.5
11	962.1	947.8	955.1	958.1	947.7	947.9	952.3	954.6	952.8	952.0	963.2	943.0
12	964.1	955.1	956.3	957.7	949.4	947.9	956.0	955.0	955.6	945.5	962.1	938.5
13	963.0	959.5	950.8	953.7	954.3	947.7	956.1	954.9	960.2	942.8	961.6	944.3
14	962.8	953.3	954.1	951.2	951.0	946.8	952.2	952.2	962.2	951.0	962.1	952.8
15	965.5	962.1	958.1	958.5	950.4	947.6	951.4	950.3	959.7	951.0	960.1	958.1
16	965.0	965.4	964.4	958.4	956.7	947.6	951.1	951.8	955.8	948.9	957.2	960.3
17	962.9	961.3	963.7	953.1	955.9	947.1	949.6	951.3	952.4	951.2	961.1	962.2
18	959.6	957.9	962.9	952.5	956.9	949.2	950.9	948.8	955.6	957.2	966.0	964.0
19	962.0	955.0	961.6	949.9	952.8	951.5	951.1	948.3	957.5	961.6	960.6	963.6
20	975.2	955.4	957.7	951.4	946.0	950.4	954.7	951.9	955.1	962.4	956.8	963.1
21	976.0	959.1	952.0	951.7	951.6	948.5	957.1	955.9	955.8	962.1	964.1	963.0
22	966.6	964.4	954.5	955.3	958.7	948.4	955.3	954.3	955.2	960.8	966.5	961.4
23	966.9	960.1	956.1	954.3	961.0	950.6	951.5	951.5	952.2	958.5	963.1	959.7
24	965.5	955.4	953.5	950.2	960.6	956.9	949.4	951.1	951.0	954.4	963.5	954.2
25	961.4	950.2	955.5	945.5	960.1	957.7	948.3	951.9	944.6	951.9	961.9	947.9
26	958.0	939.5	953.0	947.2	958.5	956.3	952.1	953.9	937.3	952.3	960.9	950.6
27	952.6	943.0	951.0	950.1	959.3	954.8	955.2	952.7	947.5	951.3	958.4	947.0
28	949.8	947.7	949.1	949.8	956.7	953.4	954.9	950.3	949.1	952.1	955.3	941.8
29	946.9	955.3	948.2	947.7	954.7	950.2	954.7	949.9	951.6	954.4	954.3	943.7
30	955.1		950.6	947.5	952.8	952.1	955.8	951.8	950.3	958.9	959.3	945.5
31	954.6		954.5		951.5		953.4	950.5		958.3		-
Mes	961.9	954.8	952.7	953.7	953.6	949.6	952.7	951.9	954.1	953.5	961.2	951.9
Min	946.9	937.7	942.1	945.5	945.1	945.8	947.3	947.2	937.3	942.8	954.3	938.5
Dita	29	5	3	25	2	6	6	4	26	13	29	12
Max	976.0	965.7	964.4	965.2	961.0	957.7	957.1	955.9	962.2	962.4	967.1	964.0
Dita	21	9	16	7	23	25	21	21	14	20	7	18
Std	6.2	7.5	5.8	4.9	4.4	3.3	2.6	2.1	5.5	4.9	3.3	7.7

4.16 Ferizaj - Temperatura e ajrit

Temperatura e ajrit (°C): 2020
Gjatësia gjeografike e st.: 21° 08' 13.31"

Lartësia mbidetare e st.: 578 m lmd
Gjerësia gjeografike e st.: 42° 22' 32.45"

Dita	I	II	III	IV	V	VI	VII	VIII	IX	X	XI	XII
1	1.0	7.3	5.7	-2.1	15.4	12.4	22.8	21.3	21.1	13.2	10.1	-3.8
2	-0.6	7.1	9.9	-0.0	10.1	11.2	24.3	20.5	18.9	13.8	10.6	-1.9
3	-1.1	10.4	13.0	5.7	10.8	11.4	20.9	22.6	16.9	18.1	14.0	4.3
4	0.0	4.9	5.4	6.3	10.9	16.5	20.7	22.1	14.9	19.5	13.7	6.9
5	-0.5	-0.7	3.9	6.8	15.5	17.4	21.0	15.5	16.3	20.0	11.6	4.3
6	-2.6	-3.8	6.1	9.1	5.5	16.3	21.4	15.4	17.4	14.1	9.6	6.4
7	-3.8	0.3	5.9	8.6	9.4	19.8	16.3	16.6	19.3	13.0	5.9	6.4
8	-3.8	-0.5	3.5	11.3	12.4	17.3	16.4	18.6	18.5	11.1	4.5	4.8
9	-3.0	-1.5	4.7	11.3	18.1	16.9	18.1	19.8	20.0	11.4	4.8	6.0
10	-0.3	5.8	4.8	13.6	16.4	17.7	20.5	20.5	21.4	10.8	4.0	3.8
11	2.2	7.3	8.4	12.2	17.5	15.3	23.4	20.9	20.3	12.1	4.0	2.8
12	0.8	3.2	10.0	12.9	16.5	17.1	17.6	20.6	21.1	11.9	4.8	5.0
13	-0.3	1.4	12.7	14.5	17.0	17.8	16.6	20.0	20.5	9.6	4.8	4.0
14	-1.0	4.4	7.8	6.1	21.9	21.5	18.3	22.5	18.9	12.1	3.9	2.4
15	-1.7	3.7	3.7	4.6	26.3	20.7	21.4	19.3	19.6	13.1	5.1	2.5
16	-2.7	1.9	4.8	9.4	19.0	17.6	19.3	20.9	18.6	12.4	8.8	2.9
17	-3.0	6.0	9.2	14.4	21.7	18.7	18.1	19.8	21.4	10.6	8.4	3.7
18	-0.3	7.3	7.0	15.3	21.4	21.1	15.2	18.8	18.4	8.8	7.9	0.5
19	0.1	5.8	7.5	17.2	20.8	20.3	18.0	18.4	16.6	5.8	4.3	0.3
20	-1.5	2.4	9.4	12.1	17.2	16.8	18.6	18.5	15.0	6.0	3.5	2.4
21	-2.6	3.3	12.9	7.6	11.1	15.8	20.5	18.2	14.9	7.3	1.2	2.8
22	-2.9	0.6	4.7	6.9	12.7	17.1	21.6	21.2	14.7	8.3	0.8	2.5
23	-2.3	4.5	-2.0	9.5	12.1	16.2	20.8	21.9	16.0	10.4	1.4	3.2
24	-2.5	4.8	-2.1	10.6	12.0	18.1	22.0	21.1	16.6	10.1	2.8	4.1
25	3.8	7.3	1.9	13.1	13.0	20.1	21.1	18.5	17.6	10.6	1.3	7.6
26	5.4	10.3	4.2	13.4	9.9	20.9	19.5	16.9	13.9	9.6	-0.4	1.8
27	6.1	1.0	7.3	13.2	11.4	22.0	20.4	19.4	14.3	9.4	0.3	0.2
28	5.0	2.5	7.9	15.5	10.8	20.7	20.8	20.8	15.4	8.7	1.5	4.9
29	5.6	1.5	8.3	13.8	10.6	22.1	22.6	22.4	14.1	9.1	0.7	6.9
30	0.7		7.1	14.1	11.7	22.0	23.9	21.4	11.5	8.8	-1.2	7.8
31	4.2		0.8		11.2		23.1	21.6		9.9		4.2
Mes	-0.1	3.7	6.3	10.2	14.5	17.9	20.2	19.9	17.5	11.3	5.1	3.5
Min	-3.8	-3.8	-2.1	-2.1	5.5	11.2	15.2	15.4	11.5	5.8	-1.2	-3.8
Dita	7+	6	24	1	6	2	18	6	30	19	30	1
Max	6.1	10.4	13.0	17.2	26.3	22.1	24.3	22.6	21.4	20.0	14.0	7.8
Dita	27	3	3	19	15	29	2	3	17	5	3	30
Std	2.9	3.5	3.7	4.5	4.7	3.0	2.4	2.0	2.6	3.4	4.2	2.7

4.17 Mitrovicë - Temperatura e ajrit

Temperatura e ajrit (°C): 2020

Gjatësia gjeografike e st.: 20° 52' 23.40"

Lartësia mbidetare e st.: 510 m lmd

Gjerësia gjeografike e st.: 42° 53' 37.60"

Dita	I	II	III	IV	V	VI	VII	VIII	IX	X	XI	XII
1	-1.7	6.1	6.1	-0.9	12.5	12.8	24.0	23.7	21.1	12.9	11.1	-3.8
2	-1.9	6.1	11.3	1.2	10.2	12.1	24.6	21.5	18.3	13.9	12.3	-0.5
3	-2.1	7.3	12.1	5.3	10.9	11.9	23.1	22.9	17.9	17.8	12.6	5.2
4	0.8	7.0	6.3	7.8	10.9	16.0	21.6	22.4	16.1	18.5	14.2	7.9
5	-0.4	1.1	5.1	8.8	13.3	17.4	22.0	15.8	17.7	20.9	12.4	6.7
6	-2.4	-2.5	7.4	8.2	9.2	17.1	22.4	16.0	19.7	16.2	9.3	7.7
7	-4.0	0.4	7.6	8.5	10.1	19.4	16.4	17.0	20.5	14.0	6.8	7.7
8	-3.7	0.8	3.7	9.3	13.0	18.6	17.3	20.5	20.0	11.7	6.0	3.7
9	-2.7	1.1	5.6	11.4	15.2	18.6	19.9	21.9	19.8	12.1	6.7	6.9
10	0.5	3.9	5.1	13.2	15.6	18.3	22.2	22.8	21.1	10.8	5.0	5.0
11	2.1	6.2	7.5	13.2	17.0	16.1	24.5	22.7	20.5	11.3	6.1	3.7
12	1.1	3.2	10.3	14.3	17.2	16.4	17.7	18.3	21.0	12.9	4.9	4.8
13	1.0	2.3	12.8	13.2	18.9	20.3	17.8	22.0	21.0	8.7	6.5	5.4
14	-0.3	4.2	7.6	7.3	20.7	19.9	17.9	23.0	21.1	12.2	3.5	2.2
15	-0.7	2.8	4.2	5.3	24.8	19.9	20.7	19.4	20.8	14.0	5.6	1.1
16	-1.3	3.1	4.8	8.6	19.2	18.0	19.9	20.8	19.6	12.6	7.0	1.3
17	-1.3	4.5	7.4	13.4	21.7	17.9	18.8	20.4	21.0	10.8	8.8	1.6
18	-2.0	6.2	7.6	15.2	21.4	19.6	16.4	20.0	19.3	8.3	7.4	1.1
19	-1.2	5.2	8.7	16.8	21.4	19.7	18.2	19.0	17.5	11.4	4.3	-0.5
20	-1.1	3.1	9.8	14.3	18.0	16.9	19.3	19.5	16.9	6.0	3.6	0.5
21	-2.1	3.6	10.2	8.1	12.3	15.9	20.8	20.4	15.9	7.4	1.4	1.6
22	-2.4	1.8	3.0	8.1	14.3	16.5	22.0	20.9	17.0	7.9	1.1	2.3
23	-1.2	4.3	-0.3	9.1	13.7	19.4	22.2	22.4	16.9	8.8	2.3	3.6
24	-2.0	4.7	-1.0	9.4	10.5	20.8	22.1	22.4	17.6	9.5	1.6	6.0
25	1.2	9.4	1.4	12.3	12.4	22.3	20.7	19.6	16.9	10.8	1.4	9.4
26	2.0	10.8	5.1	12.1	10.4	22.6	20.0	18.3	13.7	9.8	1.4	2.3
27	3.9	1.6	7.9	13.8	11.2	20.9	21.1	20.3	13.0	9.6	1.4	0.8
28	4.8	0.4	8.5	15.6	10.6	22.9	22.0	20.8	16.0	9.9	2.0	4.6
29	4.2	2.5	9.1	12.2	13.0	24.1	24.1	23.1	10.7	10.2	2.4	7.9
30	0.5		7.8	13.2	12.9	22.9	25.2	23.2	11.0	12.2	-1.6	7.9
31	3.5		2.0		11.7		24.3	23.8		10.8		5.2
Mes	-0.3	3.8	6.6	10.3	14.7	18.5	20.9	20.8	18.0	11.7	5.6	3.9
Min	-4.0	-2.5	-1.0	-0.9	9.2	11.9	16.4	15.8	10.7	6.0	-1.6	-3.8
Dita	7	6	24	1	6	3	18	5	29	20	30	1
Max	4.8	10.8	12.8	16.8	24.8	24.1	25.2	23.8	21.1	20.9	14.2	9.4
Dita	28	26	13	19	15	29	30	31	1+	5	4	25
Std	2.3	2.9	3.4	4.1	4.2	3.1	2.5	2.2	3.0	3.3	4.1	3.2

4.18 Pejë - Temperatura e ajrit

Temperatura e ajrit (°C): 2020
Gjatësia gjeografike e st.: 20° 18' 18.30"

Lartësia mbidetare e st.: 498 m lmd
Gjerësia gjeografike e st.: 42° 39' 56.30"

Dita	I	II	III	IV	V	VI	VII	VIII	IX	X	XI	XII
1	0.4	7.2	10.5	-0.5	13.8	14.4	24.8	24.3	23.5	15.5	13.3	-1.7
2	-0.1	7.2	10.3	0.8	10.1	13.9	24.7	24.1	20.1	15.3	12.8	-0.2
3	0.2	7.7	9.6	4.3	11.1	12.9	22.7	24.3	19.7	18.5	14.3	2.3
4	-0.1	8.2	5.8	7.2	12.9	14.7	20.5	24.9	18.6	17.2	15.2	7.5
5	-0.2	2.2	6.0	5.7	14.1	13.7	20.9	16.5	20.1	20.5	13.6	7.0
6	-0.7	-0.4	6.9	5.8	8.2	14.0	21.8	16.5	21.3	16.9	11.7	7.5
7	-1.2	-0.1	5.6	9.4	10.7	16.4	17.8	17.0	23.5	14.3	9.6	7.0
8	-0.5	0.8	5.3	11.0	17.1	17.1	20.6	19.8	22.8	14.1	8.7	6.2
9	-0.2	1.2	6.2	13.9	17.8	17.6	22.9	23.2	22.6	14.7	9.6	6.4
10	0.1	2.7	6.0	13.4	17.9	18.9	25.7	24.1	23.2	12.9	5.8	6.4
11	0.0	6.3	9.1	14.6	17.0	18.6	27.4	24.3	23.1	13.9	6.1	5.3
12	0.4	4.9	10.4	13.8	16.6	18.4	20.5	22.8	23.4	13.1	6.4	5.3
13	-0.6	4.8	12.0	10.9	17.8	19.6	20.7	23.1	23.6	11.2	7.9	6.3
14	-1.4	6.3	10.0	8.4	25.4	19.3	21.8	24.6	23.8	12.8	7.6	5.4
15	-2.3	7.2	9.0	11.4	24.2	18.5	22.8	21.1	23.2	12.8	7.0	3.4
16	-2.1	6.0	7.4	12.9	19.1	19.9	22.0	22.3	23.2	13.4	10.7	2.1
17	-4.1	7.5	9.0	16.6	22.5	20.0	21.0	22.6	23.2	12.7	11.6	2.0
18	-3.0	9.3	10.5	17.2	20.1	20.1	17.2	21.7	22.6	10.7	9.6	1.5
19	-1.7	7.7	8.8	17.9	19.0	18.9	19.1	20.1	19.8	9.2	8.3	0.3
20	-2.4	3.9	9.6	16.3	16.1	18.1	20.5	21.0	19.8	9.6	5.8	0.1
21	-2.0	4.6	10.2	10.1	12.6	16.0	22.4	22.9	19.8	10.4	3.7	1.6
22	-0.8	3.9	8.6	7.4	14.2	15.5	24.4	24.1	20.1	10.4	3.0	2.7
23	-0.3	6.2	-0.4	8.9	13.9	16.8	25.7	24.9	17.3	10.8	3.3	3.1
24	-0.1	7.5	-0.1	10.1	12.7	15.2	24.8	23.8	18.1	11.2	4.6	7.3
25	4.7	8.5	0.9	11.4	9.9	15.4	24.6	21.2	16.9	11.2	2.5	9.7
26	5.5	8.8	1.6	12.2	11.7	18.2	23.8	20.6	14.5	11.6	1.6	3.3
27	5.1	1.6	4.6	13.4	11.5	18.1	23.8	23.9	14.2	12.4	2.0	0.8
28	5.5	4.1	7.4	11.1	12.0	18.8	24.4	23.4	15.1	13.7	3.6	5.8
29	4.4	4.3	9.0	10.9	11.9	19.3	25.7	25.2	13.7	11.9	4.5	7.6
30	4.7		7.8	12.4	12.2	23.2	26.0	25.6	14.3	11.1	0.2	7.0
31	5.6		1.0		10.9		24.6	26.2		11.5		4.8
Mes	0.4	5.2	7.1	10.6	15.0	17.4	22.8	22.6	20.2	13.1	7.5	4.3
Min	-4.1	-0.4	-0.4	-0.5	8.2	12.9	17.2	16.5	13.7	9.2	0.2	-1.7
Dita	17	6	23	1	6	3	18	6	29	19	30	1
Max	5.6	9.3	12.0	17.9	25.4	23.2	27.4	26.2	23.8	20.5	15.2	9.7
Dita	31	18	13	19	14	30	11	31	14	5	4	25
Std	2.8	2.8	3.4	4.4	4.3	2.4	2.5	2.6	3.3	2.6	4.2	2.9

4.19 Prishtinë - Temperatura e ajrit

Temperatura e ajrit (°C): 2020

Gjatësia gjeografike e st.: 21° 08' 13.49"

Lartësia mbidetare e st.: 573 m lmd

Gjerësia gjeografike e st.: 42° 38' 56.36"

Dita	I	II	III	IV	V	VI	VII	VIII	IX	X	XI	XII
1	-0.0	8.1	6.5	-1.9	15.1	12.7	24.4	23.0	21.4	13.9	10.2	-2.6
2	-1.2	8.2	10.3	1.6	11.0	10.3	25.9	21.8	18.5	16.3	12.5	-0.7
3	-0.5	10.6	12.1	5.6	10.3	12.1	22.0	23.7	17.5	19.5	15.7	6.1
4	-0.5	6.2	5.2	7.6	10.4	16.9	21.9	23.6	15.0	20.6	14.3	8.8
5	-0.3	-0.2	4.2	8.1	13.9	17.4	22.1	16.4	17.0	20.2	12.1	8.0
6	-2.8	-4.2	7.3	9.7	8.2	17.9	21.7	15.9	19.2	15.0	10.1	8.2
7	-3.6	0.8	7.1	9.3	10.1	19.7	16.5	17.2	18.1	13.2	7.1	7.9
8	-2.5	1.0	4.2	10.6	12.4	19.3	17.6	20.8	19.9	11.0	6.2	4.3
9	-2.2	0.6	4.2	11.9	17.1	19.0	20.5	21.9	19.3	12.0	6.0	7.5
10	1.9	6.2	4.1	12.6	18.4	18.8	23.4	22.4	20.1	11.8	5.8	6.1
11	2.0	6.8	8.9	14.4	18.8	16.8	23.8	24.0	19.4	13.3	6.0	4.4
12	1.3	3.4	11.8	14.9	17.9	18.1	18.7	22.1	21.9	13.4	6.8	5.4
13	0.1	2.2	14.1	14.6	17.9	18.2	17.6	23.9	21.3	9.1	6.8	4.4
14	-0.6	5.6	7.4	6.4	23.2	19.6	19.0	23.0	21.3	12.5	3.0	2.8
15	-1.5	5.3	2.8	5.6	24.5	19.6	22.3	19.4	20.7	13.7	5.8	3.0
16	-2.4	3.6	5.7	10.1	20.4	18.4	21.1	20.7	19.5	13.8	8.9	3.2
17	-2.5	6.3	8.7	14.0	20.8	16.9	19.9	20.5	21.4	10.9	9.2	2.7
18	-0.9	7.3	8.1	17.3	21.3	20.4	15.6	20.5	19.1	7.8	7.6	0.4
19	0.0	6.1	8.2	18.2	21.4	20.6	19.5	19.6	17.7	6.1	5.4	0.3
20	-1.8	2.4	10.6	12.4	17.4	17.5	20.0	19.3	16.1	6.2	4.3	1.6
21	-2.5	3.3	10.8	7.1	11.7	17.1	21.4	21.0	16.6	7.1	1.2	2.4
22	-2.1	2.1	3.7	7.5	12.0	16.8	23.5	20.6	16.7	8.6	0.9	3.0
23	-1.1	5.7	-1.0	11.4	13.0	16.2	22.2	22.3	17.6	10.1	2.1	5.0
24	-1.9	6.0	-2.4	11.0	11.6	18.6	23.6	22.6	17.4	10.3	3.8	5.2
25	4.2	9.5	1.7	15.7	12.4	20.5	20.4	18.8	17.9	10.5	3.0	10.4
26	5.7	11.1	3.9	14.3	9.8	22.4	19.7	18.4	13.1	10.6	1.6	2.0
27	6.5	1.7	7.6	14.9	11.9	22.3	21.7	20.2	17.2	10.9	2.3	0.9
28	6.3	1.0	8.4	15.9	11.2	22.3	22.3	22.4	15.9	10.9	2.8	7.1
29	4.4	2.8	10.2	14.0	11.5	23.8	24.5	23.6	12.8	11.8	0.3	8.5
30	1.2		7.4	13.3	13.3	23.4	26.4	23.4	10.7	9.0	-1.0	8.9
31	4.3		1.3		10.2		24.4	24.9		11.8		5.7
Mes	0.2	4.5	6.5	10.9	14.8	18.5	21.4	21.2	18.0	12.0	6.0	4.5
Min	-3.6	-4.2	-2.4	-1.9	8.2	10.3	15.6	15.9	10.7	6.1	-1.0	-2.6
Dita	7	6	24	1	6	2	18	6	30	19	30	1
Max	6.5	11.1	14.1	18.2	24.5	23.8	26.4	24.9	21.9	20.6	15.7	10.4
Dita	27	26	13	19	15	29	30	31	12	4	3	25
Std	2.9	3.5	3.8	4.6	4.6	3.1	2.6	2.3	2.7	3.6	4.2	3.2

4.20 St. automatik Gjakovë - Temperatura e ajrit

Temperatura e ajrit (°C): 2020
Gjatësia gjeografike e st.: 20° 23' 24.01"

Lartësia mbidetare e st.: 410 m lmd
Gjerësia gjeografike e st.: 42° 25' 32.02"

Dita	I	II	III	IV	V	VI	VII	VIII	IX	X	XI	XII
1	-0.1	8.3	7.7	0.2	14.3	13.8	25.8	24.6	23.9	15.7	12.2	-3.3
2	-1.1	9.2	12.1	2.6	11.7	12.3	26.9	23.9	20.0	15.9	11.8	-2.3
3	-2.1	11.9	13.8	6.1	11.2	13.3	24.0	24.6	20.5	18.4	13.4	0.8
4	-2.2	8.6	7.6	8.5	11.5	18.4	23.0	25.4	18.7	22.3	13.8	3.2
5	1.2	2.5	6.7	9.8	14.0	18.2	22.6	18.7	18.0	22.5	13.8	2.7
6	-0.1	0.1	8.1	12.1	10.0	17.5	21.9	17.0	19.3	17.1	12.2	1.4
7	-2.4	-0.0	8.7	11.6	9.9	19.1	18.5	18.7	21.2	13.9	9.5	5.1
8	-1.6	1.8	5.3	11.1	13.1	19.1	18.9	20.5	22.0	13.0	6.5	4.3
9	-3.0	2.5	6.6	11.3	16.3	21.0	21.7	22.6	22.1	13.8	6.1	5.2
10	-1.2	8.5	6.6	12.9	17.3	20.7	23.3	23.8	22.1	12.6	5.5	6.2
11	1.3	10.9	9.1	13.6	18.9	18.0	24.6	23.2	21.7	12.4	6.2	2.1
12	2.2	5.4	11.1	14.7	18.8	18.6	21.0	21.3	22.3	12.2	5.3	3.7
13	1.3	3.8	13.9	15.0	19.4	20.9	19.7	22.2	22.0	13.2	6.3	5.7
14	1.3	7.8	10.6	11.1	26.4	22.0	19.6	24.0	22.4	12.7	4.5	4.4
15	-0.6	6.2	6.6	6.9	28.8	21.0	22.3	22.2	23.1	14.3	5.1	3.9
16	-1.9	3.8	7.0	10.2	22.1	19.4	22.0	22.2	22.5	13.9	9.4	3.1
17	-3.2	4.3	7.2	15.6	22.6	19.0	22.0	22.4	21.8	12.4	11.0	2.5
18	-3.3	7.2	8.9	16.1	22.4	21.6	17.7	21.9	21.6	10.1	9.1	1.6
19	-1.5	7.3	8.9	18.5	22.4	21.4	19.2	19.6	19.5	8.9	5.8	0.7
20	-0.3	5.2	10.7	14.9	21.0	19.0	21.1	19.0	18.8	7.5	3.4	0.2
21	-1.5	3.9	13.1	8.8	12.9	17.6	23.2	21.8	18.3	7.4	4.2	0.8
22	-3.2	3.1	7.7	8.3	14.2	18.3	24.4	22.6	18.7	7.3	2.0	1.5
23	-0.7	4.3	0.9	11.1	13.2	18.2	23.8	23.9	17.9	7.9	0.5	1.0
24	-1.5	9.9	0.1	12.0	13.9	20.1	23.4	23.5	19.0	8.8	2.9	9.0
25	4.5	9.5	2.0	14.5	15.1	23.0	24.9	20.6	18.8	11.3	2.4	11.7
26	6.2	13.1	5.7	15.1	11.8	23.8	22.4	20.2	14.8	11.2	-1.7	5.0
27	6.7	3.4	8.9	15.8	13.3	23.4	24.0	21.5	14.7	11.0	-2.1	0.6
28	6.0	3.1	8.3	16.5	13.6	23.7	24.6	22.1	14.9	10.3	-2.2	5.3
29	7.4	3.6	9.1	14.8	13.4	24.9	26.0	24.0	13.8	11.6	2.2	10.3
30	2.9		9.6	14.6	13.3	24.7	26.9	24.9	13.8	11.1	0.8	9.6
31	5.4		3.9		11.7		26.2	24.3		10.5		5.9
Mes	0.5	5.8	8.0	11.8	16.1	19.7	22.8	22.2	19.6	12.6	6.0	3.6
Min	-3.3	-0.0	0.1	0.2	9.9	12.3	17.7	17.0	13.8	7.3	-2.2	-3.3
Dita	18	7	24	1	7	2	18	6	30	22	28	1
Max	7.4	13.1	13.9	18.5	28.8	24.9	26.9	25.4	23.9	22.5	13.8	11.7
Dita	29	26	13	19	15	29	30	4	1	5	4	25
Std	3.2	3.5	3.3	4.1	4.9	3.1	2.5	2.1	2.9	3.8	4.8	3.4

4.21 St. automatik Junik - Temperatura e ajrit

Temperatura e ajrit (°C): 2020

Gjatësia gjeografike e st.: 20° 16' 03.39"

Lartësia mbidetare e st.: 618 m lmd

Gjerësia gjeografike e st.: 42° 29' 02.88"

Dita	I	II	III	IV	V	VI	VII	VIII	IX	X	XI	XII
1	0.8	8.2	7.0	-1.0	13.5	12.8	25.5	24.4	22.6	14.2	12.9	-1.7
2	-0.3	9.2	11.3	2.4	10.5	12.1	26.6	23.3	19.3	15.6	12.5	-1.2
3	1.5	10.0	12.2	6.5	12.0	13.1	22.8	24.5	19.0	18.8	13.9	1.0
4	1.9	7.7	6.1	7.2	11.8	17.0	21.3	25.0	17.3	20.7	15.1	5.5
5	0.7	1.0	6.1	8.7	14.6	17.5	21.6	17.2	19.1	21.0	12.5	6.9
6	-1.5	-0.5	6.2	10.7	8.8	17.5	22.0	16.0	21.3	16.4	10.8	7.0
7	-2.5	0.8	7.4	10.5	10.4	18.2	18.1	17.7	23.0	13.4	8.8	6.2
8	-1.2	3.1	3.5	11.7	14.8	18.5	18.2	20.1	21.4	12.4	9.0	5.2
9	-0.6	3.5	4.9	13.9	17.8	20.3	21.4	22.6	21.7	13.3	10.0	5.2
10	2.4	6.0	5.1	15.7	17.2	19.2	23.8	23.9	22.6	13.1	5.0	5.8
11	4.7	8.7	8.9	15.6	19.3	16.4	25.0	23.7	22.5	13.5	5.4	4.4
12	1.8	3.8	13.4	15.8	17.3	17.5	20.6	21.5	23.3	12.2	5.4	4.4
13	0.4	4.6	15.8	14.9	19.3	19.7	18.5	22.9	22.9	11.6	7.6	4.8
14	-0.4	6.7	9.0	9.2	25.5	20.4	19.2	23.9	23.2	11.4	7.9	3.8
15	-1.8	6.0	5.6	5.9	27.8	20.0	21.5	22.3	22.7	12.4	7.9	2.2
16	-3.4	5.4	6.4	10.6	21.1	17.3	21.6	20.9	22.8	12.9	10.0	1.2
17	-4.6	7.5	9.3	15.7	22.5	17.3	21.2	21.6	22.4	11.4	10.8	0.7
18	-4.4	9.6	10.6	17.7	22.0	19.5	16.0	20.9	21.0	9.2	7.9	0.1
19	-2.1	7.6	10.6	18.4	22.3	20.0	18.7	18.7	18.8	8.9	6.8	-0.7
20	-2.3	4.3	12.5	14.4	20.2	18.3	20.4	19.4	19.5	9.1	4.6	-0.9
21	-2.4	4.3	13.4	7.8	12.0	16.6	22.4	22.2	19.5	9.6	2.6	-0.5
22	-0.9	3.7	7.4	6.9	14.6	16.8	24.3	23.7	19.0	10.5	1.6	1.2
23	1.7	5.7	-1.2	10.8	13.8	16.8	23.2	24.5	16.3	11.6	3.1	4.3
24	0.4	9.5	-1.2	12.9	13.6	19.0	22.7	23.2	17.1	11.5	4.2	7.8
25	6.3	10.6	1.0	14.3	13.4	22.0	24.2	19.8	17.0	10.1	2.0	9.8
26	6.2	11.0	4.5	14.0	10.2	23.7	20.9	20.1	13.4	11.5	2.2	3.7
27	6.0	2.3	7.3	15.8	12.3	24.0	23.5	22.3	13.1	11.8	3.3	0.0
28	6.0	2.7	7.9	16.7	12.4	23.8	24.0	23.0	13.8	12.5	4.3	5.0
29	5.9	3.6	10.2	13.9	12.7	24.8	26.4	24.9	12.2	11.7	4.1	8.5
30	3.9		9.9	13.6	12.9	23.8	27.2	25.2	12.8	11.7	-0.7	7.0
31	5.2		1.9		10.7		26.6	26.1		11.8		4.3
Mes	0.9	5.7	7.5	11.7	15.7	18.8	22.2	22.1	19.4	12.8	7.1	3.6
Min	-4.6	-0.5	-1.2	-1.0	8.8	12.1	16.0	16.0	12.2	8.9	-0.7	-1.7
Dita	17	6	24	1	6	2	18	6	29	19	30	1
Max	6.3	11.0	15.8	18.4	27.8	24.8	27.2	26.1	23.3	21.0	15.1	9.8
Dita	25	26	13	19	15	29	30	31	12	5	4	25
Std	3.3	3.1	4.1	4.6	4.9	3.2	2.8	2.5	3.5	3.0	4.1	3.2

4.22 St. automatik Kamenicë - Temperatura e ajrit

Temperatura e ajrit (°C): 2020

Lartësia mbidetare e st.: 474 m lmd

Gjatësia gjeografike e st.: 21° 34' 14.12"

Gjerësia gjeografike e st.: 42° 35' 18.18"

Dita	I	II	III	IV	V	VI	VII	VIII	IX	X	XI	XII
1	-0.2	8.3	4.1	-0.6	12.9	12.5	22.9	22.0	22.4	10.4	10.0	-3.7
2	-0.4	4.7	10.9	2.1	10.6	10.6	24.9	20.6	18.0	12.9	8.9	0.0
3	-2.8	7.7	13.2	4.5	11.7	11.8	24.1	22.4	17.9	16.6	13.5	6.7
4	-1.9	8.4	8.0	6.9	10.6	16.3	20.8	23.2	16.1	19.6	13.2	8.4
5	1.2	0.4	5.2	9.1	14.1	18.4	21.6	16.9	16.3	18.4	12.3	8.0
6	-1.7	-3.8	4.7	11.5	9.2	17.8	21.8	16.5	17.6	16.4	9.6	8.4
7	-3.1	-0.8	7.4	9.0	8.8	19.0	16.2	16.8	19.7	15.2	8.2	8.2
8	-4.5	1.3	4.2	9.7	12.3	19.1	16.3	19.2	19.8	11.7	5.4	5.7
9	-4.1	-0.6	4.0	10.8	15.6	20.0	19.0	21.2	19.7	12.5	4.1	7.1
10	0.2	0.3	4.0	12.3	16.7	18.6	21.7	22.0	20.0	10.9	3.8	7.3
11	0.7	5.0	7.1	12.5	19.1	16.1	23.4	22.4	20.0	12.1	5.9	3.0
12	1.4	4.1	10.6	12.3	17.3	16.4	18.4	21.8	20.4	14.8	3.6	5.6
13	1.3	2.1	13.0	13.9	17.5	19.2	16.5	22.0	20.1	12.8	4.3	5.2
14	-0.1	3.9	9.0	8.4	19.6	21.0	17.5	21.2	20.0	12.1	2.9	3.4
15	-1.6	4.8	3.8	4.8	23.7	20.0	19.7	20.5	19.7	13.9	3.1	2.1
16	-2.4	2.6	4.1	8.3	19.4	17.7	20.5	20.7	19.5	12.9	6.5	2.5
17	-3.5	4.1	5.7	13.1	20.8	17.1	21.2	21.5	20.8	10.4	8.5	5.2
18	-0.3	7.0	6.9	15.7	20.6	19.0	16.9	21.0	19.8	8.3	8.0	2.5
19	0.2	6.5	7.2	16.6	21.4	19.9	18.7	19.4	16.8	5.5	4.6	1.3
20	-0.6	3.0	9.5	12.9	19.1	19.0	18.7	18.7	15.8	6.6	2.3	4.0
21	-1.3	4.2	11.6	7.6	11.9	16.1	20.0	20.4	15.0	7.0	2.3	4.2
22	-3.5	1.8	5.1	7.6	12.9	16.2	22.2	21.3	15.8	7.4	2.0	4.2
23	-3.3	2.5	-1.1	9.3	11.9	16.8	23.7	22.2	16.9	8.3	1.1	3.5
24	-3.3	4.8	-0.7	10.8	12.0	18.4	23.7	22.3	17.3	9.4	2.1	1.7
25	0.7	5.5	1.7	13.8	11.9	20.4	21.5	18.3	17.2	9.6	1.9	4.4
26	4.7	8.3	4.8	13.5	10.1	20.5	19.2	18.7	14.9	9.3	-0.5	4.4
27	4.7	3.8	8.0	14.5	12.2	22.4	20.7	19.4	13.0	8.8	0.7	2.3
28	3.3	0.4	8.7	15.5	12.0	21.9	21.7	20.9	16.7	9.4	1.2	5.9
29	4.1	3.1	7.5	13.4	12.5	23.0	23.3	21.9	13.0	9.9	-0.2	9.6
30	1.2		7.6	14.8	13.1	21.6	24.7	22.0	10.7	9.3	-0.6	9.4
31	3.1		3.1		12.2		24.8	22.8		8.7		5.9
Mes	-0.4	3.6	6.4	10.5	14.6	18.2	20.8	20.6	17.7	11.3	5.0	4.7
Min	-4.5	-3.8	-1.1	-0.6	8.8	10.6	16.2	16.5	10.7	5.5	-0.6	-3.7
Dita	8	6	23	1	7	2	7	6	30	19	30	1
Max	4.7	8.4	13.2	16.6	23.7	23.0	24.9	23.2	22.4	19.6	13.5	9.6
Dita	27	4	3	19	15	29	2	4	1	4	3	29
Std	2.6	3.0	3.5	4.1	4.1	2.9	2.6	1.8	2.7	3.5	4.1	2.9

4.23 St. automatik Prizren - Temperatura e ajrit

Temperatura e ajrit (°C): 2020

Gjatësia gjeografike e st.: 20° 44' 08.41"

Lartësia mbidetare e st.: 402 m lmd

Gjerësia gjeografike e st.: 42° 14' 51.04"

Dita	I	II	III	IV	V	VI	VII	VIII	IX	X	XI	XII
1	1.8	9.8	7.7	-0.5	15.7	13.6	25.5	24.3	24.0	16.4	13.3	-2.5
2	0.6	10.7	12.5	2.2	12.5	13.1	27.3	23.7	19.9	16.4	11.5	-2.9
3	-2.0	13.1	14.1	5.5	12.2	14.3	24.6	25.1	20.5	19.8	13.7	-0.2
4	-2.2	10.4	7.7	7.2	11.8	18.5	22.9	26.5	19.2	21.0	13.6	2.3
5	1.7	2.8	7.2	8.6	14.8	17.4	23.4	18.9	18.6	21.0	13.4	1.4
6	-0.3	-0.4	8.7	10.8	10.4	17.1	23.2	16.8	20.2	17.2	10.6	0.3
7	-2.0	1.7	8.9	10.0	9.9	19.9	18.2	18.8	22.4	14.6	8.3	5.4
8	-2.1	3.5	5.0	10.3	13.4	19.6	19.0	20.1	21.8	13.3	6.0	5.7
9	-2.8	3.1	6.4	11.9	17.0	20.8	21.7	22.2	21.9	14.1	5.3	4.9
10	-0.7	8.6	6.5	13.5	17.8	20.7	23.6	23.7	22.6	12.8	4.4	6.0
11	2.8	11.1	8.8	14.6	19.0	19.0	25.6	24.0	22.5	13.3	7.3	0.6
12	2.8	5.2	12.4	14.8	19.2	19.5	21.6	22.8	22.5	12.4	6.8	2.7
13	1.9	5.1	14.4	16.5	18.9	21.8	19.2	23.0	22.4	12.8	6.2	5.2
14	1.7	8.1	10.6	10.9	25.2	22.3	19.9	24.4	22.3	13.3	3.8	5.2
15	0.2	6.4	5.8	6.2	28.8	21.4	22.8	23.3	22.5	14.4	4.9	4.3
16	-1.5	4.1	6.4	9.7	22.7	19.6	23.7	22.5	21.7	14.1	9.5	3.6
17	-2.6	5.1	7.9	14.9	22.6	19.8	21.8	22.7	21.8	12.8	10.5	2.8
18	-3.4	7.1	9.9	16.6	22.0	21.9	17.9	22.1	21.9	9.8	8.6	1.7
19	-1.4	7.5	8.7	18.6	22.3	22.4	19.9	19.8	18.9	8.2	6.1	1.0
20	0.1	4.8	10.3	14.9	19.4	20.5	21.3	19.8	18.8	7.6	3.0	0.6
21	-2.1	5.0	13.9	9.4	13.4	17.2	22.6	22.1	18.4	7.7	3.9	0.9
22	-3.0	3.9	7.7	8.0	14.8	18.3	24.2	23.3	17.9	7.4	2.2	1.5
23	-0.9	4.2	0.8	10.7	12.0	17.4	24.8	24.3	18.1	8.1	1.1	1.0
24	-1.5	10.7	-0.1	12.3	14.4	19.6	24.2	24.7	19.3	8.7	2.6	10.8
25	4.6	9.6	1.0	15.4	14.5	21.8	26.2	21.0	20.3	11.1	1.9	12.3
26	7.4	13.9	5.6	15.3	11.6	23.4	21.9	20.8	15.1	11.8	-1.8	5.6
27	7.4	4.1	7.9	15.4	12.2	23.8	23.8	21.8	15.7	12.3	-2.5	0.3
28	8.3	2.9	8.0	16.9	13.0	23.9	24.3	22.6	15.6	9.3	-3.2	6.2
29	8.5	3.9	9.6	14.6	13.1	25.1	26.1	24.6	14.3	11.6	0.8	11.0
30	3.9		10.3	15.9	14.1	24.9	27.8	25.4	14.7	11.9	0.0	9.9
31	6.0		3.4		11.9		27.1	25.5		11.2		6.5
Mes	1.0	6.4	8.0	11.7	16.1	20.0	23.1	22.6	19.9	12.8	5.7	3.7
Min	-3.4	-0.4	-0.1	-0.5	9.9	13.1	17.9	16.8	14.3	7.4	-3.2	-2.9
Dita	18	6	24	1	7	2	18	6	29	22	28	2
Max	8.5	13.9	14.4	18.6	28.8	25.1	27.8	26.5	24.0	21.0	13.7	12.3
Dita	29	26	13	19	15	29	30	4	1	5	3	25
Std	3.6	3.6	3.6	4.5	4.7	3.1	2.7	2.2	2.7	3.7	4.9	3.8

4.24 St. automatik Tugjec - Temperatura e ajrit

Temperatura e ajrit (°C): 2020
Gjatësia gjeografike e st.: 21° 33' 19.46"

Lartësia mbidetare e st.: 1042 m lmd
Gjerësia gjeografike e st.: 42° 41' 13.20"

Dita	I	II	III	IV	V	VI	VII	VIII	IX	X	XI	XII
1	-3.3	7.2	3.5	-5.6	11.1	7.6	22.5	20.3	20.3	-	-	-4.5
2	-3.4	7.2	7.6	-1.9	8.2	7.9	23.1	18.3	13.5	-	-	-1.4
3	1.7	7.9	9.0	2.2	6.9	9.9	20.9	21.4	13.9	-	-	2.2
4	2.9	5.0	3.2	2.7	7.1	13.9	17.0	21.0	13.3	-	-	3.9
5	-3.7	-3.7	1.4	4.1	11.9	14.8	17.5	13.9	15.8	-	-	5.2
6	-7.1	-7.2	2.5	5.9	5.1	14.5	17.8	13.1	19.9	-	-	5.1
7	-6.8	-3.7	3.5	5.4	6.4	16.2	12.4	14.0	20.0	-	-	4.3
8	-5.6	-1.2	-0.5	7.0	11.4	16.4	13.9	15.4	16.0	-	-	2.2
9	0.1	1.5	-1.0	9.7	15.9	17.3	17.5	17.0	17.8	-	-	4.1
10	5.8	2.5	-0.3	12.3	16.1	15.6	20.5	19.8	-	-	-	4.7
11	1.2	3.9	5.1	11.7	16.5	12.3	21.9	21.2	-	-	-	3.2
12	-2.2	-0.2	12.0	11.8	14.2	13.2	14.1	19.8	-	-	-	2.1
13	-1.7	1.8	12.8	11.7	15.7	15.9	12.0	20.3	-	-	-	0.3
14	1.5	1.4	3.3	5.7	18.7	17.8	15.3	21.9	-	-	-	-1.5
15	4.1	1.1	-1.1	0.5	22.3	16.9	17.8	18.3	-	-	-	-0.8
16	2.4	3.1	1.4	8.2	15.9	14.1	18.0	17.1	-	-	-	2.8
17	1.2	5.3	6.1	14.1	19.3	13.7	17.1	18.9	-	-	-	3.1
18	-2.9	6.6	5.5	16.8	16.4	15.4	11.5	18.4	-	-	-	3.7
19	-4.2	2.2	7.5	16.7	18.5	16.8	14.2	16.0	-	-	-	-0.2
20	-6.1	-1.3	11.5	8.8	15.1	14.8	15.4	16.5	-	-	-	-0.1
21	-6.4	0.3	11.7	3.0	7.3	12.0	17.8	18.4	-	-	-2.6	0.1
22	2.4	-1.6	0.6	3.6	9.6	12.3	19.9	21.5	-	-	-0.6	1.2
23	-4.7	4.3	-6.3	7.2	11.3	12.9	20.6	21.4	-	-	4.1	5.6
24	-1.5	5.6	-5.7	10.0	9.5	14.5	19.6	18.5	-	-	-1.5	6.2
25	4.0	5.8	-2.9	12.6	9.2	17.6	18.2	15.3	-	-	1.3	5.5
26	4.5	7.4	-0.2	10.6	6.0	20.1	15.3	17.2	-	-	5.4	0.2
27	2.6	0.1	3.1	11.7	7.3	20.4	18.1	19.0	-	-	6.7	-0.3
28	3.9	-2.0	4.8	14.3	7.7	21.4	19.6	21.0	-	-	6.4	3.1
29	1.6	0.0	7.0	11.1	8.7	22.9	22.6	21.6	-	-	-1.9	4.9
30	-0.6		5.2	12.0	9.3	18.6	24.3	22.6	-	-	-5.4	5.5
31	3.4		-2.7		8.0		23.3	24.3		-		3.3
Mes	-0.6	2.1	3.5	8.1	11.8	15.3	18.0	18.8	16.7	-	1.2	2.4
Min	-7.1	-7.2	-6.3	-5.6	5.1	7.6	11.5	13.1	13.3	-	-5.4	-4.5
Dita	6	6	23	1	6	1	18	6	4	-	30	1
Max	5.8	7.9	12.8	16.8	22.3	22.9	24.3	24.3	20.3	-	6.7	6.2
Dita	10	3	13	18	15	29	30	31	1	-	27	24
Std	3.8	3.8	5.0	5.4	4.7	3.6	3.5	2.8	2.9	-	4.2	2.6

4.25 Aeroporti Ndërkombëtar i Prishtinës - Temperatura e ajrit

Temperatura e ajrit (°C): 2020
Gjatësia gjeografike e st.: 21° 01' 46.23"

Lartësia mbidetare e st.: 545 m lmd
Gjerësia gjeografike e st.: 42° 34' 28.66"

Dita	I	II	III	IV	V	VI	VII	VIII	IX	X	XI	XII
1	-0.1	8.5	5.5	-1.7	14.0	12.7	23.9	22.7	22.5	14.5	11.0	-3.5
2	-1.6	7.8	11.4	1.0	11.2	10.7	25.4	20.9	18.5	14.6	11.2	-2.0
3	-2.0	10.6	12.2	4.8	11.9	12.1	22.6	22.4	18.0	18.9	15.3	4.8
4	-0.9	8.8	6.6	7.3	10.8	16.2	21.5	23.2	16.8	20.7	14.3	7.5
5	0.9	0.8	5.3	8.4	13.9	16.6	22.2	17.0	16.7	20.1	12.1	7.2
6	-2.3	-3.2	5.2	9.7	8.6	17.6	21.9	16.1	18.5	15.7	10.2	6.7
7	-3.5	-0.4	7.7	9.1	9.2	18.8	16.6	17.3	21.0	13.3	7.8	7.9
8	-4.2	1.4	4.0	10.0	12.5	18.4	17.4	19.4	20.8	12.7	4.4	4.1
9	-3.6	-0.8	4.5	10.6	16.2	19.3	19.8	21.4	20.2	12.9	5.8	7.4
10	-0.2	4.8	4.6	11.8	16.9	18.1	22.0	22.0	20.4	11.3	5.3	5.8
11	1.3	8.6	8.5	12.3	18.5	15.5	24.2	22.7	20.0	11.8	5.9	2.0
12	1.2	3.6	11.1	12.7	18.0	17.5	19.1	21.4	20.9	13.6	5.8	5.2
13	0.8	2.4	12.6	14.0	17.6	20.3	16.9	21.8	20.7	11.1	5.7	4.7
14	0.3	5.6	8.4	9.0	22.3	21.2	17.9	22.8	20.5	13.1	3.8	3.2
15	-0.7	5.5	4.1	5.3	25.9	20.0	21.6	19.5	20.7	13.8	4.5	3.1
16	-1.7	2.4	5.1	8.6	19.8	17.8	20.9	20.9	20.1	13.5	8.1	3.0
17	-3.0	4.4	7.0	13.6	21.4	17.8	20.1	20.7	20.6	11.3	8.2	3.2
18	-1.1	6.6	7.5	15.5	20.5	20.1	16.0	20.8	19.2	8.5	7.9	1.0
19	-0.4	5.9	7.2	17.5	21.2	20.4	19.1	19.6	17.4	6.2	5.8	0.4
20	-0.8	3.3	9.1	12.9	17.8	18.3	19.1	19.6	16.4	6.3	3.2	1.9
21	-2.1	3.3	11.2	7.3	11.4	16.6	20.6	20.6	15.9	6.3	2.1	2.2
22	-3.6	2.2	5.2	7.2	12.2	16.9	22.5	21.4	16.3	7.1	1.5	2.4
23	-1.6	3.6	-0.8	9.9	11.6	17.2	22.5	22.7	17.3	8.1	1.0	2.9
24	-2.8	5.8	-2.0	10.6	12.0	18.4	22.7	22.4	18.3	9.2	3.6	5.5
25	2.1	7.8	1.0	14.1	12.4	20.2	21.5	18.5	17.8	11.1	2.6	9.8
26	5.5	11.5	3.4	13.5	10.6	21.8	20.1	17.8	15.1	9.5	-1.0	3.2
27	6.1	2.7	7.2	14.2	11.9	22.8	21.1	20.0	15.4	9.1	-0.5	0.5
28	5.5	2.6	8.7	15.9	11.9	22.4	21.9	21.3	16.7	9.7	0.3	4.3
29	5.7	2.3	8.6	14.2	12.2	24.0	23.7	23.1	13.0	10.5	0.8	7.6
30	1.4		7.7	15.7	12.7	22.8	25.5	22.9	12.1	9.9	-1.0	8.5
31	3.8		2.2		11.6		24.2	23.3		11.2		-
Mes	-0.1	4.4	6.5	10.5	14.8	18.4	21.1	20.8	18.3	11.8	5.5	4.0
Min	-4.2	-3.2	-2.0	-1.7	8.6	10.7	16.0	16.1	12.1	6.2	-1.0	-3.5
Dita	8	6	24	1	6	2	18	6	30	19	30	1
Max	6.1	11.5	12.6	17.5	25.9	24.0	25.5	23.3	22.5	20.7	15.3	9.8
Dita	27	26	13	19	15	29	30	31	1	4	3	25
Std	2.9	3.5	3.5	4.4	4.4	3.1	2.5	2.0	2.5	3.7	4.4	3.1

4.26 Ferizaj - Pika e Vesës

Pika e Vesës (°C): 2020
Gjatësia gjeografike e st.: 21° 08' 13.31"

Lartësia mbidetare e st.: 578 m lmd
Gjerësia gjeografike e st.: 42° 22' 32.45"

Dita	I	II	III	IV	V	VI	VII	VIII	IX	X	XI	XII
1	-5.13	4.50	3.83	-2.63	7.87	8.00	15.67	15.77	16.70	8.47	7.23	-2.97
2	-6.67	1.10	4.27	-2.53	9.23	8.60	17.50	11.10	14.67	9.23	6.50	-3.80
3	-8.47	4.10	6.90	3.07	6.33	6.27	17.10	14.67	12.90	13.10	10.60	2.67
4	0.27	3.33	4.67	4.83	6.17	8.30	16.73	18.83	12.63	15.20	9.57	4.53
5	-4.37	-0.90	-0.30	2.67	4.27	11.83	16.87	13.77	12.67	15.50	7.87	1.57
6	-6.73	-2.53	0.23	-1.67	5.23	11.60	16.83	14.83	13.43	13.03	6.27	3.40
7	-9.70	-3.77	3.43	-2.63	5.50	11.80	13.47	16.03	14.67	11.03	4.03	5.50
8	-2.13	-4.60	2.60	0.67	8.73	12.80	11.13	16.90	15.63	7.23	1.77	3.47
9	-5.37	-4.13	2.37	0.90	11.30	13.80	10.70	16.90	14.10	8.10	2.63	4.83
10	-7.77	-4.00	1.63	0.73	8.40	11.93	13.33	16.50	14.17	6.30	2.70	2.67
11	-2.60	3.07	3.10	4.27	9.53	12.50	15.60	16.53	12.77	6.27	2.57	0.43
12	-0.57	1.73	5.97	4.83	13.23	11.80	14.90	17.10	14.30	8.57	2.83	3.10
13	-1.00	0.50	6.53	2.67	10.87	13.07	9.67	14.60	12.57	7.10	3.17	2.53
14	-1.67	3.20	3.33	2.87	14.80	12.70	11.33	17.10	11.80	6.40	2.73	0.27
15	-2.10	0.30	0.93	0.33	7.67	11.97	10.60	17.30	12.67	7.40	3.07	0.83
16	-3.03	-1.70	0.73	3.60	15.23	13.03	13.27	17.30	13.03	10.97	3.83	2.03
17	-2.30	1.37	0.03	3.70	14.23	12.67	15.10	17.07	13.80	5.93	4.50	3.17
18	-1.67	1.63	-0.33	3.97	16.50	11.83	13.10	16.30	13.23	5.77	3.13	-0.17
19	-1.77	0.93	-1.80	6.23	17.70	10.20	14.20	15.97	10.07	2.30	1.97	0.10
20	-3.17	-0.13	2.43	8.80	14.77	12.67	13.00	15.07	9.73	2.37	1.03	1.33
21	-7.43	0.30	2.07	7.73	9.93	13.70	13.60	14.93	10.13	5.70	-1.93	1.93
22	-5.80	-3.17	3.17	4.90	6.13	14.53	15.00	15.53	11.87	5.53	-0.83	1.97
23	-4.93	1.80	-2.83	6.07	9.30	15.83	15.93	14.67	14.10	7.60	-1.77	1.40
24	-4.70	0.77	-2.60	4.37	10.43	14.83	17.30	17.70	12.43	8.57	-0.33	1.60
25	-1.07	2.80	-0.33	8.83	8.33	15.80	17.00	17.23	12.33	9.07	-1.80	4.17
26	3.00	4.43	1.70	9.10	7.17	16.43	14.57	13.33	8.10	6.40	-3.40	1.97
27	4.83	0.83	4.27	7.00	8.33	17.53	15.87	12.90	7.60	6.97	-4.43	-0.23
28	0.63	0.23	3.90	8.53	10.20	16.93	15.67	15.33	11.80	8.10	-3.27	1.07
29	3.70	-1.07	0.63	7.57	8.47	16.03	15.33	17.07	10.83	6.60	-2.47	3.53
30	-2.73		0.73	7.97	8.30	16.30	15.57	16.07	8.00	5.67	-3.90	3.93
31	-2.23		-0.17		10.53		17.40	15.90		6.63		2.30
Mes	-2.99	0.38	1.97	3.89	9.83	12.84	14.62	15.82	12.42	7.97	2.13	1.91
Min	-9.70	-4.60	-2.83	-2.63	4.27	6.27	9.67	11.10	7.60	2.30	-4.43	-3.80
Dita	7	8	23	1+	5	3	13	2	27	19	27	2
Max	4.83	4.50	6.90	9.10	17.70	17.53	17.50	18.83	16.70	15.50	10.60	5.50
Dita	27	1	3	26	19	27	2	4	1	5	3	7
Std	3.46	2.64	2.48	3.57	3.46	2.75	2.22	1.60	2.19	3.10	3.99	2.05

4.27 Prishtinë - Pika e Vesës

Pika e Vesës (°C): 2020
Gjatësia gjeografike e st.: 21° 08' 13.49"

Lartësia mbidetare e st.: 573 m lmd
Gjerësia gjeografike e st.: 42° 38' 56.36"

Dita	I	II	III	IV	V	VI	VII	VIII	IX	X	XI	XII
1	-	-	-	-	-	-	-	-	-	-	-	-
2	-	-	-	-	-	-	-	-	-	-	-	-
3	-	-	-	-	-	-	-	-	-	-	-	-
4	-	-	-	-	-	-	-	-	-	-	-	-
5	-	-	-	-	-	-	-	-	-	-	-	-
6	-	-	-	-	-	-	-	-	-	-	-	-
7	-	-	-	-	-	-	-	-	-	-	-	-
8	-	-	-	-	-	-	-	-	-	-	-	-
9	-	-	-	-	-	-	-	-	-	-	-	-
10	-	-	-	-	-	-	-	-	-	-	-	-
11	-	-	-	-	-	-	-	-	-	-	-	-
12	-	-	-	-	-	-	-	-	-	-	-	-
13	-	-	-	-	-	-	-	-	-	-	-	-
14	-	-	-	-	-	-	-	-	-	-	-	-
15	-	-	-	-	-	-	-	-	-	-	-	-
16	-	-	-	-	-	-	-	-	-	-	-	-
17	-	-	-	-	-	-	-	-	-	-	-	-
18	-	-	-	-	-	-	-	-	-	-	-	-
19	-	-	-	-	-	-	-	-	-	-	-	-
20	-	-	-	-	-	-	-	-	-	-	-	-
21	-	-	-	-	-	-	-	-	-	-	-	-
22	-	-	-	-	-	-	-	-	-	-	-	-
23	-	-	-	-	-	-	-	-	-	-	-	-
24	-	-	-	-	-	-	-	-	-	-	-	-
25	-	-	-	-	-	-	-	-	-	-	-	-
26	-	-	-	-	-	-	-	-	-	-	-	-
27	-	-	-	-	-	-	-	-	-	-	-	-
28	-	-	-	-	-	-	-	-	-	-	-	-
29	-	-	-	-	-	-	-	-	-	-	-	-
30	-	-	-	-	-	-	-	-	-	-	-	-
31	-	-	-	-	-	-	-	-	-	-	-	-
Mes	-	-	-	-	-	-	-	-	-	-	-	-
Min	-	-	-	-	-	-	-	-	-	-	-	-
Dita	-	-	-	-	-	-	-	-	-	-	-	-
Max	-	-	-	-	-	-	-	-	-	-	-	-
Dita	-	-	-	-	-	-	-	-	-	-	-	-
Std	-	-	-	-	-	-	-	-	-	-	-	-

4.28 Aeroporti Ndërkombëtar i Prishtinës - Pika e Vesës

Pika e Vesës (°C): 2020
Gjatësia gjeografike e st.: 21° 01' 46.23"

Lartësia mbidetare e st.: 545 m lmd
Gjerësia gjeografike e st.: 42° 34' 28.66"

Dita	I	II	III	IV	V	VI	VII	VIII	IX	X	XI	XII
1	-5.41	2.00	-2.72	-4.35	4.91	6.27	12.04	13.70	10.82	6.74	5.25	-7.89
2	-5.83	1.05	2.20	-3.98	7.14	6.71	15.35	9.35	9.34	7.47	5.36	-5.89
3	-7.19	2.79	3.56	-1.47	2.96	5.59	15.87	11.76	10.18	10.96	8.43	1.36
4	-5.93	2.68	3.60	1.76	-0.62	6.59	14.43	14.20	8.56	13.28	9.08	3.40
5	-5.22	-3.66	-3.14	-0.50	0.61	7.47	14.32	13.48	7.23	12.96	7.49	2.61
6	-8.29	-10.46	-1.06	-8.19	2.18	9.44	14.19	13.71	9.36	12.38	5.07	1.89
7	-9.51	-6.29	4.00	-10.00	1.29	8.94	10.31	14.60	11.04	10.18	2.20	4.64
8	-10.35	-4.49	0.28	-7.93	1.74	10.59	7.62	14.99	13.51	6.27	1.51	2.67
9	-8.72	-5.73	-0.13	-5.67	3.66	10.80	8.75	14.34	11.47	4.85	2.52	3.91
10	-7.12	-1.71	-0.17	-3.68	3.94	11.34	11.16	13.77	11.35	5.70	2.42	2.25
11	-4.05	2.05	-0.17	-1.27	4.54	9.80	13.10	13.90	10.28	7.10	2.84	-0.59
12	-1.51	-0.80	1.94	0.08	7.17	9.38	11.77	14.75	10.57	9.46	2.27	1.95
13	-1.78	-2.30	2.47	-2.27	7.92	10.38	5.70	13.00	10.29	5.08	2.77	1.06
14	-1.27	1.21	-1.39	-1.34	8.86	10.33	7.79	14.58	9.67	4.87	2.67	-0.59
15	-1.81	-1.26	-1.06	-4.55	3.33	8.70	7.93	15.24	9.79	7.75	2.89	-0.54
16	-2.93	-3.26	-4.80	-2.58	11.35	11.39	9.69	14.40	9.75	8.61	3.44	0.71
17	-4.41	-2.61	-4.73	-0.44	11.17	11.84	12.71	14.72	10.65	4.39	4.01	1.46
18	-2.92	-0.99	-4.96	-0.47	13.62	10.86	12.06	14.30	9.40	2.21	3.79	-0.40
19	-3.87	-1.55	-5.67	0.99	14.23	9.05	10.31	13.45	6.31	0.50	1.34	-0.91
20	-6.31	-2.69	-4.21	5.51	13.68	10.92	10.85	11.94	7.25	1.01	0.20	-0.05
21	-7.51	-5.56	-3.55	4.78	7.40	11.24	11.54	12.42	6.11	1.42	-2.56	0.17
22	-6.95	-5.16	-1.77	2.08	2.24	12.42	12.32	13.44	9.19	1.90	-2.82	0.03
23	-7.06	-4.80	-8.65	0.18	5.37	13.69	12.86	14.24	12.55	2.27	-2.95	0.68
24	-7.89	-4.08	-5.04	-1.89	7.81	12.44	13.89	15.40	11.74	4.28	-1.13	1.29
25	-3.14	-2.38	-2.79	-1.34	4.29	13.37	14.01	13.78	11.29	7.10	-2.61	4.79
26	0.56	-0.01	-0.98	3.29	5.65	13.59	13.10	10.11	7.31	5.42	-4.15	1.08
27	2.55	-1.46	-0.04	2.46	5.90	14.92	13.43	11.14	5.57	5.04	-4.83	-1.43
28	0.16	-3.37	-0.15	1.91	6.16	14.10	12.11	13.09	9.31	6.53	-4.64	0.49
29	1.43	-5.52	-1.53	5.73	5.97	12.92	11.60	13.45	8.55	6.09	-2.93	3.41
30	-4.30		-2.38	5.78	7.09	12.56	13.28	12.40	6.37	4.02	-5.30	3.56
31	-3.28		-5.57		7.33		15.90	13.04		4.23		-
Mes	-4.51	-2.36	-1.57	-0.91	6.09	10.59	11.94	13.44	9.49	6.13	1.39	0.84
Min	-10.35	-10.46	-8.65	-10.00	-0.62	5.59	5.70	9.35	5.57	0.50	-5.30	-7.89
Dita	8	6	23	7	4	3	13	2	27	19	30	1
Max	2.55	2.79	4.00	5.78	14.23	14.92	15.90	15.40	13.51	13.28	9.08	4.79
Dita	27	3	7	30	19	27	31	24	8	4	4	25
Std	3.28	3.08	3.08	4.06	3.82	2.45	2.51	1.42	1.98	3.41	4.00	2.70

4.29 Ferizaj - Lagështia e ajrit

Lagështia e ajrit (%): 2020
Gjatësia gjeografike e st.: 21° 08' 13.31"

Lartësia mbidetare e st.: 578 m lmd
Gjerësia gjeografike e st.: 42° 22' 32.45"

Dita	I	II	III	IV	V	VI	VII	VIII	IX	X	XI	XII
1	62	81	76	97	64	75	69	71	74	75	80	78
2	61	69	66	82	93	81	70	57	74	76	78	81
3	56	69	67	80	73	75	78	62	75	77	79	91
4	58	82	93	91	72	65	80	80	81	76	76	85
5	75	97	71	75	55	72	77	89	79	76	77	82
6	72	87	71	49	97	73	74	95	79	89	79	85
7	61	75	84	48	77	64	81	96	76	92	79	91
8	58	71	94	51	75	77	73	90	79	76	82	90
9	69	80	85	59	66	81	65	81	72	75	84	90
10	60	68	80	42	62	73	69	78	66	76	93	88
11	74	70	71	58	63	82	65	77	63	69	87	86
12	90	88	76	61	81	73	82	78	67	78	84	88
13	95	89	68	52	67	73	64	74	60	83	88	90
14	95	93	70	75	63	60	68	72	65	71	91	84
15	97	75	80	71	36	60	57	85	66	69	84	90
16	97	77	72	69	77	76	72	80	71	86	73	96
17	97	75	58	51	64	70	83	84	65	73	77	95
18	98	71	61	48	74	59	91	84	71	82	77	98
19	93	74	57	50	82	58	73	85	67	79	82	98
20	88	83	63	79	81	79	71	81	72	79	87	93
21	68	81	56	97	93	87	67	80	74	88	79	94
22	80	71	82	87	66	88	68	73	83	81	80	94
23	80	82	92	77	84	96	76	68	86	83	81	86
24	83	73	96	65	88	81	77	81	76	90	80	86
25	76	74	88	77	74	78	76	91	74	89	76	81
26	84	68	85	75	82	78	75	80	66	82	78	97
27	91	94	79	65	81	77	75	70	66	85	72	97
28	74	83	74	67	94	78	74	74	76	93	73	77
29	91	68	63	71	86	71	69	67	78	84	83	76
30	74		64	68	80	69	63	72	79	80	81	74
31	68		89		94		70	71		80		84
Mes	78	78	75	68	76	74	73	78	73	80	81	88
Min	56	68	56	42	36	58	57	57	60	69	72	74
Dita	3	26+	21	10	15	19	15	2	13	11+	27	30
Max	98	97	96	97	97	96	91	96	86	93	93	98
Dita	18	5	24	21	6	23	18	7	23	28	10	18
Std	14	8	12	15	13	9	7	9	6	6	5	7

4.30 Pejë - Lagështia e ajrit

Lagështia e ajrit (%): 2020
Gjatësia gjeografike e st.: 20° 18' 18.30"

Lartësia mbidetare e st.: 498 m lmd
Gjerësia gjeografike e st.: 42° 39' 56.30"

Dita	I	II	III	IV	V	VI	VII	VIII	IX	X	XI	XII
1	76	69	82	97	83	89	66	58	56	63	71	71
2	81	72	79	96	95	87	65	51	61	73	74	75
3	80	72	81	86	87	89	82	52	69	73	79	93
4	82	81	89	89	75	80	74	51	64	85	73	84
5	86	87	83	88	70	79	74	87	50	72	78	79
6	83	83	84	89	97	80	75	92	51	92	75	81
7	85	80	88	75	85	74	86	82	50	87	71	97
8	81	75	90	75	72	73	77	70	60	53	76	89
9	83	76	82	73	70	75	72	62	64	62	72	97
10	80	77	79	78	70	77	55	55	58	75	87	88
11	80	76	74	76	75	76	62	57	52	71	77	86
12	79	71	71	76	77	82	74	77	51	90	81	87
13	80	74	71	80	76	81	82	60	50	86	85	79
14	95	76	71	76	54	74	79	63	47	77	83	74
15	97	76	75	78	58	79	77	71	50	95	86	82
16	97	76	82	72	73	63	73	67	51	83	76	94
17	98	69	73	72	64	68	75	66	54	73	68	89
18	97	72	72	69	68	67	80	69	51	79	74	96
19	99	83	78	69	77	74	79	71	54	64	69	99
20	98	78	73	73	82	77	73	64	60	64	79	99
21	85	78	77	99	93	87	68	58	53	66	68	90
22	80	78	75	91	79	92	70	56	60	71	76	93
23	74	74	96	80	80	85	60	59	83	77	80	92
24	80	70	96	76	80	78	60	63	76	81	75	86
25	76	69	93	73	92	73	65	72	86	87	75	87
26	80	71	89	75	86	69	73	65	72	81	80	89
27	78	92	80	76	90	77	77	59	73	78	79	95
28	79	77	75	77	83	76	71	54	88	71	75	95
29	83	80	71	90	84	79	62	56	82	82	73	91
30	76		76	77	80	70	56	59	62	86	78	93
31	79		88		86		63	70		81		92
Mes	84	76	80	80	79	78	71	64	61	77	76	88
Min	74	69	71	69	54	63	55	51	47	53	68	71
Dita	23	1+	12+	18	14	16	10	2	14	8	21	1
Max	99	92	96	99	97	92	86	92	88	95	87	99
Dita	19	27	24	21	6	22	7	6	28	15	10	20
Std	8	5	8	9	10	7	8	10	12	10	5	7

4.31 Prishtinë - Lagështia e ajrit

Lagështia e ajrit (%): 2020
Gjatësia gjeografike e st.: 21° 08' 13.49"

Lartësia mbidetare e st.: 573 m lmd
Gjerësia gjeografike e st.: 42° 38' 56.36"

Dita	I	II	III	IV	V	VI	VII	VIII	IX	X	XI	XII
1	75	76	60	95	62	74	59	67	66	72	81	77
2	79	75	73	84	91	85	64	56	63	70	81	82
3	74	71	63	74	76	80	71	63	74	73	75	80
4	76	80	96	77	62	64	76	66	81	76	82	74
5	80	98	71	59	60	65	74	91	70	74	80	77
6	90	79	62	33	80	63	71	97	65	91	77	82
7	70	79	89	38	64	63	77	96	64	89	80	93
8	81	74	87	37	60	72	70	83	76	86	87	96
9	78	79	85	41	55	72	63	80	75	70	83	85
10	69	78	85	51	46	77	62	71	68	81	89	85
11	78	77	65	40	54	75	64	65	70	81	88	84
12	93	85	64	46	60	71	67	76	62	84	84	93
13	94	85	61	41	67	73	56	67	61	85	85	90
14	98	86	57	78	49	86	61	69	62	71	99	84
15	100	71	83	56	47	65	56	90	68	78	92	86
16	99	74	53	52	68	78	58	78	68	87	76	95
17	99	69	59	57	70	85	73	81	81	77	79	99
18	100	69	57	37	71	68	91	79	64	81	83	100
19	88	68	59	38	75	62	69	80	58	80	84	100
20	87	78	60	68	85	80	81	75	58	80	82	100
21	94	72	60	97	87	79	66	72	59	77	79	99
22	83	71	98	72	63	85	63	79	74	75	85	97
23	79	62	71	56	76	94	73	84	84	75	86	92
24	75	60	96	57	91	80	70	76	82	80	77	87
25	77	54	89	39	72	74	81	100	78	96	79	82
26	84	53	78	52	87	71	81	87	75	85	79	97
27	85	86	74	58	80	76	76	81	61	80	77	100
28	78	90	62	52	83	74	68	68	70	86	75	77
29	90	63	52	67	80	65	60	64	84	79	88	84
30	74		60	76	78	64	57	64	83	80	77	76
31	74		74		93		70	64		76		84
Mes	84	74	71	58	71	74	69	76	70	80	82	88
Min	69	53	52	33	46	62	56	56	58	70	75	74
Dita	10	26	29	6	10	19	13+	2	19	2	28	4
Max	100	98	98	97	93	94	91	100	84	96	99	100
Dita	15+	5	22	21	31	23	18	25	23	25	14	18+
Std	10	10	14	18	13	8	9	11	8	6	5	8

4.32 St. automatik Gjakovë - Lagështia e ajrit

Lagështia e ajrit (%): 2020
Gjatësia gjeografike e st.: 20° 23' 24.01"

Lartësia mbidetare e st.: 410 m lmd
Gjerësia gjeografike e st.: 42° 25' 32.02"

Dita	I	II	III	IV	V	VI	VII	VIII	IX	X	XI	XII
1	75	78	66	91	74	80	61	65	54	73	79	81
2	78	76	77	81	90	85	59	54	65	77	83	83
3	81	76	67	75	76	81	72	54	67	78	85	88
4	85	87	93	76	61	58	73	54	70	73	82	92
5	75	76	74	63	60	61	77	83	66	73	82	91
6	57	53	77	34	76	77	77	91	67	86	79	94
7	71	72	87	30	73	71	74	85	65	86	76	93
8	66	75	90	38	67	73	63	82	72	83	83	94
9	79	73	80	49	61	66	57	76	70	76	86	94
10	79	76	82	50	52	66	61	70	67	79	86	89
11	80	77	72	53	51	72	66	71	63	81	86	94
12	89	81	73	48	63	70	72	80	62	90	87	94
13	93	81	65	45	60	70	53	74	61	78	86	87
14	95	82	65	58	34	66	60	71	59	79	92	83
15	99	71	75	60	24	61	55	77	57	85	92	83
16	99	77	63	56	61	74	59	75	60	81	84	89
17	98	78	62	39	65	77	70	74	65	73	78	92
18	98	72	56	47	74	66	83	75	63	78	81	93
19	100	71	53	42	78	61	70	78	60	73	83	93
20	91	69	52	70	78	72	66	78	66	79	85	93
21	80	63	42	94	90	81	64	70	65	82	71	90
22	86	68	67	84	64	82	62	73	69	84	80	90
23	75	67	68	67	76	90	67	70	86	85	85	95
24	79	61	84	61	84	79	70	75	79	87	81	81
25	84	63	84	54	68	70	62	81	78	85	80	82
26	93	61	75	66	82	72	70	73	78	84	87	91
27	94	87	71	65	74	75	64	68	75	84	90	93
28	87	87	83	57	80	70	59	69	84	87	93	83
29	87	64	70	76	80	62	55	61	85	83	83	79
30	82		63	75	79	63	59	57	78	79	82	81
31	73		72		92		64	61		82		83
Mes	84	73	71	60	69	72	65	72	68	81	84	89
Min	57	53	42	30	24	58	53	54	54	73	71	79
Dita	6	6	21	7	15	4	13	2	1	5	21	29
Max	100	87	93	94	92	90	83	91	86	90	93	95
Dita	19	27	4	21	31	23	18	6	23	12	28	23
Std	10	8	12	16	15	8	7	9	8	5	5	5

4.33 St. automatik Kamenicë - Lagështia e ajrit

Lagështia e ajrit (%): 2020
Gjatësia gjeografike e st.: 21° 34' 14.12"

Lartësia mbidetare e st.: 474 m lmd
Gjerësia gjeografike e st.: 42° 35' 18.18"

Dita	I	II	III	IV	V	VI	VII	VIII	IX	X	XI	XII
1	80	74	67	84	72	77	68	77	69	92	80	82
2	80	82	61	75	90	89	70	65	72	82	85	91
3	76	75	60	75	73	79	74	66	73	81	84	87
4	74	76	88	81	63	71	81	74	77	82	88	88
5	71	91	68	58	53	63	79	96	74	86	81	91
6	69	83	71	29	74	73	77	97	66	97	85	91
7	74	79	94	37	70	68	82	100	71	95	78	94
8	73	77	87	39	60	71	69	93	81	95	87	96
9	79	77	85	43	62	72	63	81	77	76	92	98
10	73	79	83	43	62	80	67	75	72	83	93	90
11	78	81	75	48	60	83	68	77	69	85	89	95
12	92	78	68	54	65	78	77	80	69	89	89	94
13	94	81	62	47	69	75	64	74	67	80	91	89
14	96	92	62	64	71	69	67	82	68	80	96	87
15	99	80	83	66	48	63	67	86	69	78	95	88
16	97	76	64	56	66	81	67	81	72	99	85	97
17	98	74	60	53	68	86	72	80	65	81	84	95
18	94	71	55	47	74	80	86	84	60	83	88	99
19	86	69	50	47	75	70	76	83	65	82	85	98
20	72	80	52	70	82	72	74	80	70	80	89	93
21	71	65	48	96	90	83	74	78	68	81	87	94
22	78	75	73	79	65	93	69	76	79	83	83	95
23	81	72	75	64	76	97	67	77	88	82	85	94
24	75	65	86	54	87	84	72	81	87	85	87	97
25	74	62	84	46	80	78	78	88	82	96	84	96
26	76	65	75	61	86	84	82	76	79	92	85	96
27	97	72	65	59	78	76	76	76	74	89	78	97
28	90	86	65	55	80	76	70	72	79	89	76	82
29	89	63	63	67	76	70	64	69	89	87	86	74
30	80		61	66	81	76	63	70	88	81	82	77
31	71		63		84		70	73		87		90
Mes	82	76	69	59	72	77	72	80	74	86	86	92
Min	69	62	48	29	48	63	63	65	60	76	76	74
Dita	6	25	21	6	15	5	30	2	18	9	28	29
Max	99	92	94	96	90	97	86	100	89	99	96	99
Dita	15	14	7	21	2	23	18	7	29	16	14	18
Std	10	8	12	15	10	8	6	8	8	6	5	6

4.34 St. automatik Prizren - Lagështia e ajrit

Lagështia e ajrit (%): 2020
Gjatësia gjeografike e st.: 20° 44' 08.41"

Lartësia mbidetare e st.: 402 m lmd
Gjerësia gjeografike e st.: 42° 14' 51.04"

Dita	I	II	III	IV	V	VI	VII	VIII	IX	X	XI	XII
1	67	66	57	94	58	78	60	66	53	62	72	87
2	68	64	63	78	81	81	57	49	62	70	83	89
3	82	60	59	74	72	67	68	51	63	70	84	91
4	84	72	88	81	60	55	70	53	63	76	87	96
5	70	69	60	70	51	62	67	83	59	72	84	99
6	61	53	60	40	73	76	67	98	57	88	75	100
7	69	60	87	38	70	64	73	88	57	88	83	96
8	62	63	90	41	61	62	60	88	67	86	90	94
9	74	64	78	41	55	63	53	76	67	74	93	100
10	74	58	75	43	52	62	55	68	63	82	96	95
11	73	68	68	45	52	54	54	65	58	83	84	100
12	85	81	65	47	51	52	65	76	60	95	85	97
13	91	75	59	36	57	57	51	70	57	82	92	92
14	93	75	61	59	39	55	54	63	57	74	100	75
15	100	69	76	58	24	51	52	69	56	83	98	84
16	100	73	64	55	53	64	49	70	59	85	87	93
17	100	74	54	48	64	66	67	74	59	68	83	99
18	100	72	46	44	71	52	86	75	54	78	86	100
19	99	67	49	44	80	48	68	83	53	78	85	99
20	76	72	51	69	89	62	60	74	64	84	90	99
21	81	59	44	98	82	82	59	68	63	85	72	98
22	86	57	62	89	57	81	55	62	71	85	82	98
23	71	65	58	67	83	97	60	64	88	84	88	100
24	74	49	79	55	80	78	67	68	76	89	85	71
25	76	61	86	43	64	72	51	79	65	88	86	75
26	90	47	77	59	79	73	68	70	79	79	95	96
27	91	82	74	61	80	70	61	64	67	81	97	100
28	75	82	83	49	78	71	57	66	83	94	100	79
29	81	62	65	67	81	58	50	62	82	84	92	69
30	76		55	60	75	54	46	53	74	76	91	78
31	63		72		88		56	53		81		86
Mes	80	66	67	58	66	66	60	69	65	81	88	91
Min	61	47	44	36	24	48	46	49	53	62	72	69
Dita	6	26	21	13	15	19	30	2	1	1	21	29
Max	100	82	90	98	89	97	86	98	88	95	100	100
Dita	16+	28	8	21	20	23	18	6	23	12	28	6+
Std	12	9	13	17	15	12	9	11	9	8	7	10

4.35 St. automatik Tugjec - Lagështia e ajrit

Lagështia e ajrit (%): 2020
Gjatësia gjeografike e st.: 21° 33' 19.46"

Lartësia mbidetare e st.: 1042 m lmd
Gjerësia gjeografike e st.: 42° 41' 13.20"

Dita	I	II	III	IV	V	VI	VII	VIII	IX	X	XI	XII
1	88	75	55	96	69	91	58	75	65	-	-	94
2	87	71	67	93	90	91	67	62	83	-	-	100
3	34	73	72	85	82	78	77	62	80	-	-	100
4	43	84	98	95	67	69	90	75	75	-	-	100
5	89	97	75	73	48	67	90	98	63	-	-	100
6	91	83	72	36	83	76	87	100	47	-	-	100
7	88	86	99	34	68	70	96	100	61	-	-	99
8	78	81	100	34	50	71	68	99	93	-	-	100
9	63	63	100	35	47	72	59	92	74	-	-	100
10	34	71	96	33	48	79	64	79	-	-	-	96
11	72	89	72	42	58	85	64	74	-	-	-	90
12	100	87	56	45	67	79	91	82	-	-	-	100
13	100	70	55	43	67	79	72	72	-	-	-	100
14	89	98	74	63	58	69	66	64	-	-	-	100
15	67	89	95	77	38	65	64	87	-	-	-	100
16	72	70	67	47	78	88	66	88	-	-	-	98
17	74	69	49	36	65	91	77	86	-	-	-	100
18	98	63	48	32	87	82	100	88	-	-	-	86
19	98	79	39	32	77	71	88	89	-	-	-	98
20	97	92	37	82	91	79	84	80	-	-	-	100
21	96	73	38	100	100	93	81	77	-	-	100	100
22	42	84	90	90	60	100	73	66	-	-	94	100
23	87	53	94	63	65	100	73	73	-	-	78	89
24	66	48	96	41	89	93	78	92	-	-	100	87
25	75	50	98	41	76	86	80	93	-	-	84	92
26	77	65	92	58	95	77	93	73	-	-	58	100
27	98	82	78	54	93	73	84	64	-	-	45	100
28	81	85	66	47	92	66	71	57	-	-	48	94
29	94	63	57	67	87	59	60	54	-	-	91	94
30	78		63	68	87	78	59	52	-	-	98	91
31	59		85		91		69	53		-		91
Mes	78	76	74	58	73	79	76	78	71	-	80	97
Min	34	48	37	32	38	59	58	52	47	-	45	86
Dita	10	24	20	18	15	29	1	30	6	-	27	18
Max	100	98	100	100	100	100	100	100	93	-	100	100
Dita	13	14	8+	21	21	23	18	6+	8	-	21	3+
Std	19	13	20	23	17	11	12	15	14	-	22	5

4.36 Ferizaj - Drejtimi i erës

Drejtimi i erës: 2020
Gjatësia gjeografike e st.: 21° 08' 13.31"

Lartësia mbidetare e st.: 578 m lmd
Gjerësia gjeografike e st.: 42° 22' 32.45"

Dita	I	II	III	IV	V	VI	VII	VIII	IX	X	XI	XII
1	WNW	C	S	NW	WNW	NW	N	NE	N	NW	C	SE
2	N	SW	SE	C	C	NW	NW	NE	NW	S	C	S
3	NE	SW	SE	C	N	NW	N	NE	N	S	NW	SE
4	NE	NW	NW	NW	NW	NW	NE	NE	NE	SE	NW	SE
5	N	NW	N	NE	NW	SW	SW	NW	C	SW	NW	SE
6	N	N	SE	NE	NW	SE	WSW	C	C	NW	NW	SE
7	NW	NW	S	NE	SW	SW	NW	C	C	N	ESE	SE
8	N	NE	NW	N	NE	SW	SW	NW	C	N	C	SE
9	C	C	N	SW	NE	SW	SW	NE	C	N	C	SE
10	C	SW	SW	N	SE	SE	SW	SW	N	C	C	N
11	N	SW	NW	N	SW	SW	SE	C	C	N	C	SE
12	SW	NW	N	SE	NW	NE	NE	C	N	N	NW	NW
13	N	N	NW	SSW	C	NW	NE	NW	C	N	C	NW
14	C	S	N	NW	S	WNW	NE	N	C	NW	NW	NW
15	C	C	NW	NW	S	SE	SW	NE	N	SE	N	NW
16	C	SW	S	SE	NW	NW	SW	N	N	N	S	C
17	C	SE	NW	SE	C	SW	NW	NE	N	SW	S	N
18	C	SW	N	NW	SW	NNW	NE	NE	N	C	NW	C
19	N	N	N	N	SE	SW	W	NE	N	C	C	C
20	N	N	C	N	NW	N	SW	NW	C	C	N	SSE
21	NW	NW	NW	NE	N	SW	NE	NE	N	C	N	C
22	C	N	NW	NE	NW	NW	NE	C	C	C	N	S
23	N	N	N	SE	N	NW	WNW	C	N	C	N	C
24	C	N	N	NE	NW	N	NE	N	NW	N	N	S
25	C	SW	NE	SE	SW	SE	SW	NE	NW	NW	N	S
26	C	SW	C	NW	NW	NE	NE	NE	NW	SE	C	SE
27	NW	NW	C	C	NE	C	NE	C	N	C	C	SE
28	C	WNW	N	S	N	N	NE	S	SE	SE	C	SE
29	NW	NW	NW	WNW	NE	C	C	SE	N	C	N	S
30	N		NW	ENE	C	NW	C	S	NW	C	N	SE
31	N		NW		NE		NE	NE		N		SE
Drej-timi domi- nanat muaj	N	SW	NW	NE, NW	NW	NW	NE	NE	N	N	N	SE

4.37 Pejë - Drejtimi i erës

Drejtimi i erës: 2020
Gjatësia gjeografike e st.: 20° 18' 18.30"

Lartësia mbidetare e st.: 498 m lmd
Gjerësia gjeografike e st.: 42° 39' 56.30"

Dita	I	II	III	IV	V	VI	VII	VIII	IX	X	XI	XII
1	E	E	SE	SE	E	E	S	NE	S	N	N	SSW
2	NE	E	SE	W	W	SE	SE	SW	N	N	S	SE
3	SE	E	SE	SE	NW	E	W	E	SSW	SE	SSW	SSW
4	SE	NW	NE	SE	WNW	SE	W	SE	SSE	SE	SSW	SSW
5	NW	NW	SE	E	W	W	E	E	N	SW	WNW	N
6	NW	NW	E	SE	W	SE	E	SE	N	N	SSW	SSE
7	NW	W	SE	E	NW	NE	W	E	N	S	S	SSW
8	NE	NE	SE	E	SE	S	NE	W	S	N	SSW	S
9	W	W	NE	NE	E	NNE	E	E	N	N	N	SSW
10	NW	NW	NE	E	E	W	SE	NE	SE	S	SSW	WSW
11	E	E	SE	E	S	N	W	SE	N	N	N	SSW
12	E	E	S	E	NE	W	W	N	N	N	N	SSE
13	NE	SE	E	E	S	NE	E	N	N	SE	SE	N
14	NW	E	SE	SE	S	NE	E	N	N	SE	SSW	S
15	SE	NE	NE	E	SW	W	W	SE	N	N	SSW	SSW
16	W	W	W	S	SE	SE	E	S	N	N	SSW	S
17	W	SE	E	W	W	E	W	NE	N	N	S	S
18	NE	SE	SE	W	E	NE	N	S	SSW	N	N	S
19	E	E	SE	W	E	W	E	SE	S	N	N	S
20	NW	SE	W	NE	SE	W	W	W	SE	N	SSW	S
21	W	E	W	SE	W	S	NE	NE	N	N	SSW	SSW
22	SE	NE	SE	S	SE	W	SE	NW	SE	SSW	SSW	SSW
23	W	SE	W	SE	E	W	W	E	SSW	SSW	SSW	SSW
24	E	E	W	S	W	W	SE	SE	N	N	SSW	S
25	W	W	E	S	SE	NE	SE	SE	SE	SW	N	SE
26	SE	W	W	W	SE	W	W	C	S	SSE	SSW	N
27	E	SE	NE	W	E	W	NE	N	SE	N	SSW	SSW
28	E	SE	W	SE	SE	NE	S	NE	N	N	SSW	S
29	E	E	E	SE	E	W	E	NE	SE	E	SW	N
30	NE		W	NE	E	S	SE	NE	N	NW	SSW	S
31	E		E		W		W	S		W		SSW
Drej- timi domi- nanat muaj	E	E	SE	SE	E	W	W	NE, SE	N	N	SSW	SSW

4.38 Prishtinë - Drejtimi i erës

Drejtimi i erës: 2020
Gjatësia gjeografike e st.: 21° 08' 13.49"

Lartësia mbidetare e st.: 573 m lmd
Gjerësia gjeografike e st.: 42° 38' 56.36"

Dita	I	II	III	IV	V	VI	VII	VIII	IX	X	XI	XII
1	NNE	ENE	SW	NNE	SW	C	C	NNW	SW	SSW	S	SSW
2	NW	NE	SE	C	SSE	C	NNE	NNE	NE	SE	C	C
3	NE	SE	SSE	C	WNW	NW	C	C	NE	SE	C	SE
4	SE	SW	NNE	N	NNE	SW	NNW	SE	NE	SE	NE	SE
5	N	NW	NW	ENE	SE	NNE	NE	NE	NW	SSE	NE	SSE
6	NE	NNE	SSE	NE	NNW	SE	NNE	NE	NE	S	NE	SSE
7	NNE	NW	ESE	NE	C	NW	NNE	C	NE	S	SW	SSE
8	C	NE	NNE	NE	C	SW	NNE	NE	NE	NW	SW	C
9	C	SSW	NNW	NE	NE	SSW	NNE	N	NNE	NNW	C	SE
10	C	SW	NNE	NW	SW	NE	C	NE	NNW	S	NE	C
11	WNW	SW	C	NNW	SW	SW	ESE	NE	E	SE	C	C
12	NNW	NW	C	NNW	SW	NW	NNE	NE	NE	SSE	C	NNW
13	C	C	NE	SW	SSE	W	NE	NE	ENE	NE	C	N
14	C	NNE	NE	SW	SE	NW	NE	SSE	NE	SW	-	NNE
15	C	NW	NNW	NNE	SW	C	SW	NNW	SE	SSE	-	C
16	C	SW	SE	SSW	S	C	NE	WNW	SE	SSW	C	SW
17	C	E	C	C	SSE	C	NE	NE	E	SW	NE	C
18	SSE	NE	NNE	NNE	NE	W	NNW	NE	NNE	NW	NE	C
19	NE	NNE	SW	NNE	SE	NNW	NW	NW	NE	C	C	S
20	NE	NE	NE	NNW	NNE	NW	NNE	NE	ENE	C	NE	W
21	NNW	NNE	-	NNE	NE	NW	N	C	C	C	N	C
22	C	NNE	-	SSE	NW	C	NE	-	SSW	NE	NNW	C
23	NE	ENE	NE	SE	SSE	NNE	NE	-	C	NE	C	C
24	SW	NNE	NNE	NW	N	NE	SW	NE	SW	NNE	NE	SW
25	NNE	SW	NE	SSW	NNE	C	NW	NE	SE	E	C	SSE
26	ESE	NE	NE	NNE	C	C	NW	NE	SSE	SSW	C	NNW
27	NNW	NNW	NNE	NW	NNE	NNE	NE	NE	ESE	SW	C	NNE
28	SW	SSW	NNW	SSE	NNE	NW	NE	C	SE	S	NE	SE
29	NE	SSE	NNW	SSE	NNE	NNE	N	SSE	SW	NE	NNE	SE
30	NNE		NNE	WNW	WSW	NE	C	SSE	NW	NE	NE	S
31	W		NE		-		NNW	NNE		WSW		SSE
Drej- timi domi- nanat muaj	NE	NNE	NNE, NE	NNE	NNE	NW	NE	NE	NE	NE	NE	SE, SSE

4.39 St. automatik Gjakovë - Drejtimi i erës

Drejtimi i erës: 2020
Gjatësia gjeografike e st.: 20° 23' 24.01"

Lartësia mbidetare e st.: 410 m lmd
Gjerësia gjeografike e st.: 42° 25' 32.02"

Dita	I	II	III	IV	V	VI	VII	VIII	IX	X	XI	XII
1	NE	SE	S	NW	SSW	NE	WNW	WNW	SSE	SSE	E	NW
2	NE	S	S	ENE	WNW	NW	WNW	NNW	NW	S	WSW	ENE
3	W	SSE	S	NW	NW	NW	WNW	WNW	S	ENE	ENE	ESE
4	NE	SSE	E	NNW	N	S	NW	SW	E	S	NW	E
5	N	NW	ESE	NNE	SSW	SSE	NNE	W	NNW	S	NW	WNW
6	N	N	SSW	NW	SSW	NW	WNW	NW	WNW	WSW	N	ENE
7	N	ENE	SSE	NW	NNE	SSE	NE	NW	NW	SSW	N	W
8	NNW	W	E	NW	NNW	SE	NE	NNW	S	E	E	WNW
9	E	S	NW	N	SSE	SE	NW	N	NW	E	W	WNW
10	W	S	ENE	N	SSW	S	WNW	NW	NW	WSW	WNW	SSW
11	W	S	E	N	S	SSE	W	W	NW	W	WNW	ESE
12	NNE	WNW	E	SSW	S	SE	NE	WNW	NW	WSW	NW	E
13	ENE	WNW	S	S	SSW	SSE	NNE	NNW	NE	S	NNE	NW
14	NW	SSW	N	S	S	S	NW	NW	NE	SE	ESE	ESE
15	NE	NE	NE	NNE	SSE	SSE	SSE	NW	NW	S	ESE	WNW
16	NE	E	NW	NE	WSW	S	NNW	NW	NW	SE	W	NW
17	-	ENE	E	WSW	SSW	S	N	W	NW	S	N	W
18	S	NE	NE	S	NW	S	NW	NW	N	WNW	NE	N
19	-	NNW	NW	S	WNW	SE	WNW	NW	NW	NW	NW	NE
20	ENE	ENE	SSE	N	ENE	WNW	NE	NW	WNW	N	WSW	N
21	W	NW	S	NNW	E	NW	NW	NNW	N	ENE	NE	ESE
22	WSW	NE	N	NW	NE	ENE	NW	NNW	SSE	ENE	NE	NNW
23	N	SW	NE	NW	NE	E	W	NNW	NW	W	ESE	NW
24	WSW	NNE	NNW	WSW	N	E	WNW	NNW	WSW	WSW	N	SSE
25	S	SSW	NW	SSE	WNW	NW	SSW	NE	SSE	SE	NW	S
26	WSW	SSW	NW	NW	ENE	NNW	NW	WNW	S	S	W	NNW
27	WSW	SE	NW	ENE	NNW	NW	NW	WNW	S	ENE	E	NE
28	SE	NW	E	S	E	NW	NW	WNW	SSW	N	SE	SSE
29	WNW	SSW	ESE	SSE	E	SSE	WNW	ENE	SSE	W	NW	SSE
30	E		SE	SE	NW	NE	W	SW	SE	ESE	NNE	S
31	S		N		WNW		NW	WNW		E		S
Drej- timi domi- nanat muaj	NE	S, SSW	E, NW	NW	SSW	NW	NW	NW	NW	S	NW	ESE, WNW, NW

4.40 St. automatik Kamenicë - Drejtimi i erës

Drejtimi i erës: 2020
Gjatësia gjeografike e st.: 21° 34' 14.12"

Lartësia mbidetare e st.: 474 m lmd
Gjerësia gjeografike e st.: 42° 35' 18.18"

Dita	I	II	III	IV	V	VI	VII	VIII	IX	X	XI	XII
1	NE	NNW	SE	NNE	NW	ENE	NNW	ENE	NNW	NNW	NNW	NNW
2	NE	NNW	NW	N	NNW	WNW	NW	E	ENE	SSW	NW	SE
3	NNW	WNW	W	NNW	NE	NNW	NW	SSE	N	SSW	N	SSW
4	NW	N	SSW	N	NE	NW	NNW	W	NNW	SE	NE	S
5	NE	NNW	NNW	NNE	NW	SSW	NE	WNW	NW	SE	N	S
6	E	NNE	S	ESE	NNE	NNW	N	N	NNW	NNW	NE	SSW
7	NNW	NNE	S	E	NE	WNW	NNW	N	NNW	NNW	NNW	SE
8	NW	NE	NNW	NNW	N	WNW	NE	NNW	NNE	N	NNW	SE
9	NNW	NNW	N	ENE	NNW	NNW	N	N	NNW	N	NNW	SSE
10	NNW	NNW	N	ENE	S	N	NW	NNW	NE	NNW	NNW	N
11	NNW	WNW	SE	NW	ESE	WNW	NE	ENE	NNW	NNW	NNW	NW
12	ENE	NNW	NW	SSW	ENE	NNW	NE	NNW	NNW	S	NNW	N
13	WSW	N	NNE	NW	SSW	NNW	ENE	NNW	ENE	NW	NNW	ENE
14	NNW	N	NE	NW	SE	N	SSE	NNW	NW	NW	NNW	ENE
15	NNW	ENE	NNE	NE	WNW	NNW	NW	NNW	NE	SW	NW	NNE
16	NNW	NNW	NNW	NNW	NW	NNW	ENE	NNW	NNW	NW	NNW	NNW
17	NW	NNW	NW	NW	N	N	NNW	SE	NNW	WNW	NW	NNW
18	N	NNE	NE	NNW	NNW	ENE	N	NW	NE	NE	NE	NNW
19	N	NNE	ENE	NW	NNW	NW	NE	NNW	NNW	ENE	NW	NNW
20	NE	NNE	NW	ENE	NNW	NE	NNW	NNW	E	NW	NNW	SW
21	NNW	NE	NW	N	N	NNE	ENE	ENE	NNW	NNW	NNE	NW
22	NW	NNW	NE	WSW	NE	N	ENE	NNW	NW	NNW	SSW	SE
23	E	NW	NNE	NNW	N	NNW	N	NE	ESE	NNW	NW	NNW
24	NNW	N	NNW	NNW	ENE	NNE	W	NNE	NW	NNW	NE	NW
25	NW	SE	NW	NNW	N	E	N	NE	NW	NW	NNW	NW
26	NNW	SSW	NE	N	N	N	NNW	NNW	WNW	NNW	NNW	N
27	NNW	N	NNE	WSW	NNW	NNE	NNW	NE	SSW	NNW	NNW	N
28	NW	NNW	NNE	NW	NNW	NNW	ENE	NNW	SSW	NW	NNW	SSW
29	N	NW	E	WNW	N	NNW	N	SE	NW	NNW	N	SSW
30	NNW		E	N	NW	NE	NNW	NNW	NW	WNW	NNE	SW
31	WNW		NNE		NNW		E	NW		N		NW
Drej-timi domi- nanat muaj	NNW	NNW	NNE, NW	NNW	NNW	NNW	NNW	NNW	NNW	NNW	NNW	NNW

4.41 St. automatik Prizren - Drejtimi i erës

Drejtimi i erës: 2020
Gjatësia gjeografike e st.: 20° 44' 08.41"

Lartësia mbidetare e st.: 402 m lmd
Gjerësia gjeografike e st.: 42° 14' 51.04"

Dita	I	II	III	IV	V	VI	VII	VIII	IX	X	XI	XII
1	ENE	SSW	SSW	NNW	WSW	NE	S	NE	-	-	NE	N
2	SSW	SW	S	ENE	SSW	NE	S	NE	-	-	ENE	ESE
3	ENE	SW	SSW	S	NE	SSW	NE	SW	-	NNW	SSW	N
4	N	ENE	ENE	NE	NE	SSW	ENE	N	-	NE	N	NE
5	ENE	NE	NE	NE	SW	SSW	E	NE	SSW	SW	ENE	NE
6	ENE	ENE	SSW	NE	SW	SW	NE	NE	NE	SE	NE	N
7	NE	ENE	SSW	NE	NE	SW	NE	NNE	N	SW	SSW	SW
8	SSW	NE	NW	NE	NNW	SW	NE	NE	NE	ENE	SE	SSW
9	ENE	S	NE	NE	SW	S	NE	NE	S	NE	NNW	N
10	NE	WSW	ENE	ENE	S	SW	NNW	ENE	ENE	E	NNE	SW
11	ENE	SW	SSW	NNE	WSW	SW	NNE	S	NE	ENE	SSW	NNW
12	NE	S	SSW	SSW	SW	WSW	NE	NW	NE	ESE	NE	NE
13	SSE	SW	SSW	SW	NNE	SW	ENE	NNW	NE	WSW	NE	ENE
14	NE	SSW	NE	SSW	SW	SW	NE	SSW	NE	SW	NNW	ENE
15	N	ENE	N	ENE	SW	SW	SW	NNW	ENE	SW	NNW	N
16	N	E	S	NNW	SSW	SW	NNW	ENE	N	SSW	NNW	S
17	N	SSW	SSW	SSW	NNW	SW	S	NNW	NE	SSW	SSW	N
18	SSE	NE	NE	S	S	SSW	NE	S	ENE	NNE	NE	NE
19	SSW	NNE	NNE	SW	N	SW	NE	SW	SW	N	S	NNE
20	ENE	NE	S	NNW	NE	NE	ENE	ENE	NE	NNE	ENE	N
21	SE	ENE	SSW	NW	NE	ENE	NE	NE	SSW	E	NE	N
22	SW	ENE	ENE	SSW	NE	NNW	NE	ENE	SSW	NNW	ENE	SSW
23	NE	NE	NNE	NE	S	-	NNE	E	S	ESE	SSW	ENE
24	NW	NE	NNW	SSW	ENE	-	ENE	NE	SSW	SSW	NNE	WSW
25	SSE	SW	WSW	SW	NE	-	SSW	N	SW	SSW	SW	W
26	S	SSW	SSW	S	NW	-	ENE	NNW	SW	SSW	NE	N
27	SW	S	SSW	SSW	E	NNW	E	ENE	SW	SSW	N	ENE
28	SW	WSW	SW	SW	ENE	SSW	N	ENE	SW	ENE	ENE	SW
29	NE	S	NE	WSW	NNE	SSW	NE	SSW	SW	NNW	SW	WSW
30	ENE		NE	SW	SW	NNW	NE	ENE	-	NE	SSW	N
31	SW		NE		SSW		NE	-		N		W
Drej- timi domi- nanat muaj	ENE	NE, ENE	SSW	NE	NE, SW	SW	NE	NE	NE	SSW	NE	N

4.42 St. automatik Tugjec - Drejtimi i erës

Drejtimi i erës: 2020
Gjatësia gjeografike e st.: 21° 33' 19.46"

Lartësia mbidetare e st.: 1042 m lmd
Gjerësia gjeografike e st.: 42° 41' 13.20"

Dita	I	II	III	IV	V	VI	VII	VIII	IX	X	XI	XII
1	WNW	SW	SSW	N	SSW	N	N	N	WSW	-	-	-
2	NW	S	E	-	SE	NW	ESE	NNW	N	-	-	ESE
3	WNW	WSW	SE	ESE	NW	WSW	W	ESE	N	-	-	SE
4	W	SW	SE	NNW	WNW	SW	N	NE	W	-	-	ESE
5	NW	NNW	NW	N	SW	E	NNW	SW	NNE	-	-	ESE
6	NNW	W	ESE	NNW	SSW	ESE	N	NE	SE	-	-	ESE
7	N	W	SE	NNE	WNW	SW	W	NNW	SE	-	-	ESE
8	NNW	WNW	N	N	W	SSW	N	NNW	N	-	-	ESE
9	NNW	SSE	N	NNW	WSW	SSE	NNE	N	N	-	-	ESE
10	NNE	SW	NW	NW	SW	SSW	N	N	-	-	-	SE
11	N	SW	W	N	ESE	N	ESE	N	-	-	-	ESE
12	N	N	SSW	SE	SW	WSW	N	N	-	-	-	E
13	-	SE	NNW	SW	ESE	WSW	NNW	NNE	-	-	-	NNW
14	WSW	ESE	N	S	ESE	W	SE	N	-	-	-	-
15	SE	NNW	N	S	SW	WSW	SW	W	-	-	-	-
16	N	SE	E	SSE	N	N	N	N	-	-	-	ESE
17	N	ESE	E	N	SE	SW	NE	SW	-	-	-	ESE
18	-	NNW	NNW	NNE	NNE	W	N	W	-	-	-	NNE
19	-	NNE	NNE	SW	ESE	WSW	N	WNW	-	-	-	ESE
20	-	NW	SSW	N	NNE	W	W	W	-	-	-	-
21	-	NW	SSW	N	NW	W	N	NNE	-	-	NNW	WSW
22	W	WNW	N	NNE	WNW	WNW	N	N	-	-	ESE	S
23	N	SSE	-	N	W	W	W	N	-	-	N	S
24	SE	NNW	N	N	NNW	WNW	NNE	N	-	-	N	S
25	SW	SSE	N	SSW	NNW	N	W	NNW	-	-	SE	S
26	ESE	SW	NNE	WSW	W	SSE	N	NNE	-	-	SE	N
27	ESE	SSW	N	N	NW	ESE	NNW	N	-	-	SE	ESE
28	S	SE	NE	SW	WSW	NNW	NNE	ESE	-	-	SE	SE
29	SSE	WNW	NW	SSW	W	SW	N	E	-	-	N	SE
30	NW		N	W	NE	NNW	N	E	-	-	-	ESE
31	SW		NNW		N		W	ESE		-		SSW
Drej- timi domi- nanat muaj	N	SW	N	N	ESE, SW, W	WSW, W	N	N	N	-	SE	ESE

4.43 Aeroporti Ndërkombëtar i Prishtinës - Drejtimi i erës

Drejtimi i erës: 2020
Gjatësia gjeografike e st.: 21° 01' 46.23"

Lartësia mbidetare e st.: 545 m lmd
Gjerësia gjeografike e st.: 42° 34' 28.66"

Dita	I	II	III	IV	V	VI	VII	VIII	IX	X	XI	XII
1	N	W	SW	N	SW	NNW	N	NNE	WSW	SW	N	S
2	N	SW	WSW	N	W	NNW	N	N	N	SSE	WNW	NNE
3	N	WSW	NNE	NNE	N	W	WNW	SSE	N	NNE	W	NNE
4	N	SW	N	NNE	NNW	SW	N	ESE	NNW	S	N	SE
5	N	NNW	N	ENE	SW	W	NNE	NW	N	S	N	SSE
6	NNE	NNW	S	N	WSW	SSE	NNE	N	ESE	SSW	NNE	SE
7	N	NNW	SSE	N	NNW	WSW	NNW	NNE	NNW	NW	N	SSE
8	N	SSE	N	N	N	WSW	N	NNE	NNE	NW	NW	S
9	NW	SSE	N	N	SW	NNE	N	N	N	NNW	N	SE
10	SSE	SW	N	NNE	WSW	SW	E	NNE	NNE	N	N	W
11	NNW	SW	WNW	NNE	WSW	W	SE	N	NNE	N	WNW	S
12	NNW	N	N	SW	SW	N	N	NNE	N	ESE	N	N
13	SE	S	N	WSW	SE	W	NNE	N	NNE	SW	N	N
14	NNE	N	N	WSW	SSW	WSW	N	N	N	SW	N	NNE
15	ESE	NNE	N	NNE	SW	W	WSW	NW	ENE	SSE	N	N
16	N	SW	SE	SE	N	N	N	N	ESE	NNE	SSW	SSW
17	N	SSE	NNW	N	SW	N	N	N	ENE	N	N	WNW
18	SSE	N	N	WSW	N	SW	N	NW	N	E	N	N
19	N	N	NNW	WSW	N	W	N	N	NNE	N	N	SSE
20	N	NNW	ESE	N	N	N	N	NNW	N	N	N	W
21	NNW	N	WSW	N	N	NW	N	N	SSE	N	NNE	NW
22	N	NW	N	SW	N	NNW	N	N	SSW	W	N	WNW
23	NNW	WNW	N	E	SE	NW	N	N	WSW	SSE	NNW	N
24	NNE	N	N	WSW	N	NNW	NNE	N	W	N	N	SW
25	WSW	NNE	ESE	WSW	NNW	E	N	N	SW	SSE	WNW	WSW
26	S	SW	NNE	N	N	ENE	N	N	SW	SW	N	N
27	S	SW	N	NW	N	N	NNE	N	SW	NNE	N	N
28	SW	NNW	N	WSW	N	N	N	SE	SW	N	N	SSE
29	N	NNW	N	WSW	NNE	WSW	N	SE	SW	NW	N	SSE
30	N		N	WSW	W	N	N	SE	W	N	NNE	W
31	SW		NNE		N		N	SSE		WSW		-
Drejtimi dominant muaj	N	SW	N	N	N	N	N	N	N	N	N	N

4.44 Ferizaj - Shpejtësia max. e erës

Shpejtësia max. e erës (m/s): 2020

Gjatësia gjeografike e st.: 21° 08' 13.31"

Lartësia mbidetare e st.: 578 m lmd

Gjerësia gjeografike e st.: 42° 22' 32.45"

Dita	I	II	III	IV	V	VI	VII	VIII	IX	X	XI	XII
1	5.0	0.0	3.6	5.0	10.5	3.0	0.8	6.4	0.8	1.6	0.0	2.2
2	0.8	2.4	1.8	0.0	0.0	2.0	3.6	2.4	0.8	0.8	0.0	1.2
3	0.8	10.4	12.0	3.6	12.0	1.2	1.6	1.6	0.8	6.4	1.2	10.6
4	1.6	2.0	2.0	3.0	8.6	7.0	1.2	6.4	0.8	1.6	1.6	7.2
5	6.4	7.0	0.8	3.6	4.0	1.6	1.6	2.4	0.0	6.4	2.4	5.2
6	8.8	2.4	9.5	1.8	1.2	5.0	3.0	0.0	0.0	1.6	3.8	10.8
7	0.8	2.4	1.6	9.0	2.0	9.0	3.6	0.0	0.0	1.6	2.0	5.6
8	1.6	0.8	1.2	1.6	1.6	1.2	4.0	3.6	0.0	0.8	0.0	6.2
9	0.0	0.0	1.6	3.0	0.8	0.8	3.5	1.2	0.0	1.6	0.0	6.4
10	0.0	8.0	5.0	3.2	2.0	1.6	0.8	1.2	0.8	0.8	0.0	2.0
11	1.6	11.4	0.8	1.6	4.2	3.6	2.0	0.0	0.0	3.6	0.0	1.6
12	2.0	1.2	1.6	3.0	3.6	3.6	3.6	0.0	1.6	1.2	2.2	0.8
13	0.4	0.8	4.0	5.0	0.0	1.2	2.4	1.2	0.0	3.6	0.0	3.2
14	0.0	3.6	3.6	8.0	3.6	4.0	5.0	1.2	0.0	2.4	1.2	3.2
15	0.0	0.0	5.0	2.4	10.0	5.0	2.6	6.4	1.2	8.6	0.8	1.2
16	0.0	0.8	3.6	0.8	3.0	1.6	2.0	1.2	1.2	1.6	1.6	0.0
17	0.0	0.8	3.6	1.6	0.0	6.5	3.0	6.4	1.2	3.6	2.6	0.8
18	0.0	1.6	3.4	2.0	2.0	4.0	1.6	8.4	0.8	0.0	1.6	0.0
19	1.6	1.2	0.8	1.6	3.2	3.6	3.0	1.6	0.8	0.0	0.0	2.2
20	2.0	2.8	0.0	3.6	8.0	3.6	2.4	1.6	0.0	0.0	2.6	1.2
21	5.0	1.6	1.6	3.0	2.4	0.8	1.6	0.8	1.6	0.0	4.4	0.0
22	0.0	2.2	5.5	2.4	2.4	1.2	2.6	0.0	0.0	0.0	2.0	1.0
23	1.6	0.8	1.6	3.6	1.2	4.6	3.0	0.0	1.2	0.0	1.2	0.0
24	0.0	4.8	5.0	2.4	6.0	1.6	6.4	3.6	1.2	0.8	2.2	3.0
25	0.0	8.2	8.0	3.6	1.6	1.6	4.0	6.4	6.4	0.8	1.6	3.2
26	0.0	6.8	0.0	5.0	1.6	0.8	1.6	0.8	3.6	0.8	0.0	6.2
27	2.6	0.8	0.0	0.0	3.6	0.0	0.8	0.0	0.8	0.0	0.0	0.8
28	3.4	4.0	1.2	1.6	3.2	1.2	1.6	0.8	10.6	0.8	0.0	8.2
29	3.4	2.6	1.2	8.5	3.0	0.0	0.0	3.6	1.6	0.0	2.6	3.2
30	0.8		5.0	3.2	0.0	3.0	0.0	0.8	1.6	0.0	2.4	9.2
31	2.4		3.0		2.0		20.6	1.6		0.8		2.0
Mes	1.7	3.2	3.1	3.2	3.5	2.8	3.0	2.3	1.3	1.7	1.3	3.5
Min	0.0	0.0	0.0	0.0	0.0	0.0	0.0	0.0	0.0	0.0	0.0	0.0
Dita	9+	1+	20+	2+	2+	27+	29+	6+	5+	18+	1+	16+
Max	8.8	11.4	12.0	9.0	12.0	9.0	20.6	8.4	10.6	8.6	4.4	10.8
Dita	6	11	3	7	3	7	31	18	28	15	21	6
Std	2.1	3.2	2.8	2.2	3.2	2.2	3.6	2.5	2.2	2.1	1.2	3.2

4.45 Pejë - Shpejtësia max. e erës

Shpejtësia max. e erës (m/s): 2020

Gjatësia gjeografike e st.: 20° 18' 18.30"

Lartësia mbidetare e st.: 498 m lmd

Gjerësia gjeografike e st.: 42° 39' 56.30"

Dita	I	II	III	IV	V	VI	VII	VIII	IX	X	XI	XII
1	0.5	1.0	1.2	1.5	2.0	1.2	1.0	1.2	1.5	3.2	1.0	0.5
2	1.0	0.5	5.0	1.0	2.0	0.5	1.2	1.5	1.5	1.0	0.8	0.5
3	1.0	1.5	8.0	0.5	3.0	0.9	1.2	10.0	1.5	1.0	1.0	0.5
4	1.5	2.0	2.5	1.0	6.0	1.2	0.8	1.2	1.5	1.2	0.5	1.0
5	5.0	12.0	0.5	1.0	2.0	1.0	0.8	1.2	3.0	2.0	0.5	0.8
6	2.0	20.0	1.0	2.0	2.5	1.2	1.5	0.5	1.7	0.8	1.5	1.0
7	2.0	6.0	1.2	0.6	3.0	2.0	7.0	1.0	2.0	0.5	1.0	0.5
8	1.5	1.5	2.0	2.0	1.2	1.5	1.5	3.0	1.2	5.0	1.0	0.5
9	1.0	1.0	1.5	1.0	1.0	1.5	0.8	1.5	1.5	3.0	0.8	1.0
10	2.0	1.0	2.0	0.5	0.5	2.0	0.5	2.0	1.0	1.0	1.0	0.5
11	1.5	1.5	1.5	1.5	1.5	1.2	0.5	1.4	2.0	1.5	1.0	0.5
12	1.5	0.5	1.0	2.0	2.0	0.6	3.0	1.5	2.5	1.0	0.5	0.5
13	1.0	1.0	1.0	1.5	2.0	1.5	1.5	2.5	2.0	1.2	0.7	1.5
14	1.5	2.5	1.0	0.5	2.0	1.2	0.8	1.5	4.0	1.0	0.5	0.8
15	0.0	2.5	1.5	0.5	8.0	1.2	1.2	1.2	3.0	1.0	0.5	0.8
16	0.5	1.0	2.0	0.8	1.0	0.5	2.0	1.2	1.5	2.0	0.5	1.0
17	0.0	0.8	1.2	1.0	2.5	0.8	1.0	3.0	2.5	1.5	1.0	0.6
18	0.0	1.0	1.0	1.0	1.5	1.2	1.0	1.2	1.5	0.8	1.5	1.0
19	0.0	1.0	1.5	1.5	1.5	1.2	1.5	1.2	1.5	1.5	2.0	0.5
20	0.2	1.0	1.2	1.0	2.5	2.0	1.2	2.0	1.0	4.0	1.0	0.5
21	1.5	0.8	1.2	1.0	2.0	1.0	2.0	1.5	2.5	2.0	0.8	0.5
22	0.8	1.0	1.5	1.2	1.5	0.5	1.0	2.5	1.2	0.6	1.0	0.5
23	1.0	1.0	0.2	1.5	2.0	1.2	0.5	1.5	0.5	0.8	0.5	0.5
24	1.0	1.0	0.5	2.0	0.8	1.5	0.5	0.8	2.0	0.5	1.0	0.6
25	0.5	2.0	0.5	0.8	1.2	1.5	1.0	1.2	0.8	0.5	1.0	1.0
26	1.0	2.0	0.5	1.5	0.5	1.0	0.5	1.5	1.4	0.7	0.5	2.5
27	0.5	1.0	1.0	2.0	1.5	10.5	1.5	3.0	1.0	1.0	0.5	0.5
28	1.0	1.0	1.5	1.0	1.5	1.5	0.8	3.0	1.5	2.0	0.5	2.0
29	0.5	1.0	1.0	2.0	2.0	1.0	1.0	1.4	0.8	1.0	1.0	2.0
30	1.0		1.4	3.0	1.0	1.5	1.2	1.2	3.0	3.0	1.0	1.5
31	0.8		1.2		0.9		1.5	0.5		2.0		1.0
Mes	1.1	2.4	1.6	1.3	2.0	1.5	1.3	1.9	1.8	1.6	0.9	0.9
Min	0.0	0.5	0.2	0.5	0.5	0.5	0.5	0.5	0.5	0.5	0.5	0.5
Dita	15+	2+	23	3+	10+	2+	10+	6+	23	7+	4+	1+
Max	5.0	20.0	8.0	3.0	8.0	10.5	7.0	10.0	4.0	5.0	2.0	2.5
Dita	5	6	3	30	15	27	7	3	14	8	19	26
Std	0.9	4.0	1.5	0.6	1.5	1.7	1.2	1.7	0.8	1.1	0.4	0.5

4.46 Prishtinë - Shpejtësia max. e erës

Shpejtësia max. e erës (m/s): 2020

Gjatësia gjeografike e st.: 21° 08' 13.49"

Lartësia mbidetare e st.: 573 m lmd

Gjerësia gjeografike e st.: 42° 38' 56.36"

Dita	I	II	III	IV	V	VI	VII	VIII	IX	X	XI	XII
1	4.8	1.5	4.9	7.9	3.9	0.0	0.0	1.1	6.2	5.9	0.8	2.7
2	1.7	1.9	7.7	0.0	2.5	0.0	3.3	3.4	6.2	4.9	0.0	0.0
3	2.5	6.0	10.4	0.0	4.4	4.0	0.0	0.0	3.2	2.8	0.0	6.8
4	1.0	11.9	2.7	4.9	6.7	11.3	1.8	4.9	2.0	2.5	4.1	8.8
5	1.7	4.8	2.3	3.7	1.7	4.9	4.8	3.3	3.3	4.9	4.9	5.4
6	7.7	3.9	8.3	6.3	3.7	5.0	5.9	1.9	1.4	2.5	5.7	8.3
7	2.2	5.1	3.8	7.7	0.0	2.0	7.9	0.0	3.5	1.9	1.5	3.3
8	0.0	0.7	1.6	4.4	0.0	4.7	3.9	5.6	3.5	5.0	1.4	0.0
9	0.0	2.8	4.5	2.7	2.8	4.6	4.7	3.0	0.3	4.5	0.0	7.9
10	0.0	3.1	3.8	1.7	3.0	3.3	0.0	2.3	2.7	1.1	2.9	0.0
11	1.4	10.1	0.0	1.4	3.6	2.7	1.3	1.9	2.0	1.6	0.0	0.0
12	3.3	2.4	0.0	2.7	7.4	2.4	4.7	5.1	4.8	7.9	0.0	0.9
13	0.0	0.0	10.9	6.1	3.7	2.3	8.9	1.9	5.7	4.9	0.0	3.9
14	0.0	5.3	4.5	6.4	3.9	0.7	3.3	1.7	2.9	5.7	-	6.7
15	0.0	3.7	5.1	7.1	8.9	0.0	7.9	2.8	4.3	10.9	-	0.0
16	0.0	1.1	3.6	2.3	2.9	0.0	4.7	1.3	1.9	3.7	0.0	2.3
17	0.0	1.8	0.0	0.0	1.8	0.0	5.9	2.7	4.2	2.6	4.1	0.0
18	0.9	4.9	4.9	2.7	4.3	6.2	4.0	3.3	5.9	1.5	3.1	0.0
19	3.0	3.9	2.3	2.1	3.9	2.9	3.1	4.1	1.6	0.0	0.0	1.8
20	4.3	8.3	2.7	3.6	8.3	2.3	3.1	2.7	1.5	0.0	4.9	1.3
21	3.7	5.7	-	4.7	9.2	1.8	4.9	0.0	0.0	0.0	4.6	0.0
22	0.0	5.0	-	2.7	1.9	0.0	4.9	-	4.9	1.3	2.4	0.0
23	8.4	1.4	6.7	3.7	0.8	2.4	4.9	-	0.0	2.3	0.0	0.0
24	2.7	12.4	4.7	3.9	5.7	1.9	1.7	4.7	2.2	1.2	4.7	3.3
25	2.2	10.7	1.7	1.2	3.2	0.0	1.1	4.9	2.9	1.7	0.0	6.9
26	1.2	12.7	3.9	3.5	0.0	0.0	2.2	1.7	4.1	1.9	0.0	4.4
27	4.1	5.9	7.3	4.9	6.7	0.7	2.7	3.9	4.9	1.3	0.0	2.1
28	8.5	6.4	2.3	5.1	2.4	0.9	2.9	0.0	9.4	1.0	0.8	6.7
29	4.5	1.3	2.4	3.3	3.3	1.9	2.1	2.3	4.9	2.7	4.0	4.8
30	4.0		7.9	2.9	0.6	5.5	0.0	2.4	2.9	3.7	8.7	6.9
31	7.0		7.1		-		1.1	2.0		1.5		5.3
Mes	2.6	5.0	4.4	3.7	3.7	2.5	3.5	2.6	3.4	3.0	2.1	3.2
Min	0.0	0.0	0.0	0.0	0.0	0.0	0.0	0.0	0.0	0.0	0.0	0.0
Dita	8+	13	11+	2+	7+	1+	1+	3+	21+	19+	2+	2+
Max	8.5	12.7	10.9	7.9	9.2	11.3	8.9	5.6	9.4	10.9	8.7	8.8
Dita	28	26	13	1	21	4	13	8	28	15	30	4
Std	2.6	3.6	2.9	2.2	2.6	2.5	2.4	1.6	2.1	2.4	2.4	3.0

4.47 St. automatik Gjakovë - Shpejtësia max. e erës

Shpejtësia max. e erës (m/s): 2020

Gjatësia gjeografike e st.: 20° 23' 24.01"

Lartësia mbidetare e st.: 410 m lmd

Gjerësia gjeografike e st.: 42° 25' 32.02"

Dita	I	II	III	IV	V	VI	VII	VIII	IX	X	XI	XII
1	8.0	5.8	9.2	4.0	9.3	4.5	3.5	8.1	10.6	7.2	3.8	2.8
2	3.0	4.6	10.6	5.1	3.5	5.9	5.5	5.4	5.3	5.0	2.6	1.7
3	2.0	10.2	12.0	7.7	8.9	6.0	9.0	4.5	5.3	3.9	3.4	1.6
4	2.4	12.0	4.4	8.7	6.7	10.7	5.0	7.7	5.2	11.1	4.5	2.8
5	9.0	16.6	3.8	12.2	9.7	6.7	5.6	5.8	3.3	8.9	4.1	2.2
6	11.4	11.7	10.8	9.5	7.3	7.3	4.7	5.4	3.1	6.3	6.4	3.2
7	5.5	4.1	7.6	8.5	6.9	8.8	7.5	5.7	4.0	4.7	4.4	2.6
8	4.2	2.7	4.1	6.6	3.3	5.9	6.5	5.0	4.7	5.7	2.4	3.5
9	2.5	4.5	4.2	4.6	6.2	6.7	5.4	6.3	3.9	4.5	2.1	3.1
10	2.0	13.8	4.4	5.6	4.5	8.1	5.5	5.7	5.6	2.2	4.4	3.5
11	3.0	13.0	4.5	4.7	10.3	7.4	4.8	5.1	6.0	2.6	1.9	2.8
12	3.9	6.0	3.3	4.4	11.8	5.8	7.2	6.1	6.2	3.2	2.5	1.9
13	2.1	3.0	5.8	9.8	8.4	5.5	8.1	5.5	6.7	9.8	2.7	4.0
14	1.8	9.9	6.8	9.6	7.7	10.3	5.4	5.7	7.0	12.0	1.9	6.5
15	2.2	6.8	6.7	9.7	14.4	8.3	7.5	7.5	8.2	8.2	1.9	2.7
16	1.9	3.4	5.7	3.4	5.2	5.6	5.6	4.8	6.5	8.8	3.0	3.0
17	-	2.4	3.4	5.7	6.3	8.4	6.4	12.7	6.1	9.6	5.7	2.6
18	4.8	4.5	7.8	5.8	4.6	8.1	5.1	4.2	7.1	4.6	4.3	2.0
19	-	3.3	4.5	6.5	4.7	6.7	4.5	5.0	5.2	4.1	5.0	1.8
20	3.9	8.3	2.8	6.1	6.5	12.1	5.3	4.6	3.4	2.8	2.7	2.2
21	3.7	6.4	11.1	6.5	6.8	8.2	4.6	4.5	3.4	3.1	7.3	1.6
22	2.3	8.9	8.6	8.2	4.6	4.0	4.8	3.9	5.9	2.6	3.8	2.4
23	3.6	3.7	7.5	7.2	3.4	3.1	7.5	5.2	6.1	2.8	3.0	3.6
24	3.0	7.7	4.9	3.7	6.5	5.4	5.3	6.7	3.8	2.5	5.2	10.0
25	9.6	14.3	9.3	8.1	6.6	4.9	6.8	5.3	7.4	4.8	2.6	7.8
26	2.2	19.9	9.8	4.7	7.0	4.5	4.8	3.3	12.4	9.0	1.8	6.8
27	2.8	8.2	7.4	3.1	6.1	6.8	5.8	4.4	7.4	2.8	1.6	3.1
28	11.1	13.1	3.5	10.3	7.0	7.0	5.2	3.5	10.1	5.5	1.7	11.8
29	7.5	4.0	3.1	7.9	6.1	4.5	4.2	2.9	6.7	2.2	4.7	14.8
30	4.5		6.2	6.1	6.2	5.7	5.5	4.7	3.3	2.7	4.2	8.4
31	13.9		7.6		3.6		11.6	3.9		2.7		10.6
Mes	4.8	8.0	6.5	6.8	6.8	6.8	5.9	5.5	6.0	5.4	3.5	4.4
Min	1.8	2.4	2.8	3.1	3.3	3.1	3.5	2.9	3.1	2.2	1.6	1.6
Dita	14	17	20	27	8	23	1	29	6	10+	27	3+
Max	13.9	19.9	12.0	12.2	14.4	12.1	11.6	12.7	12.4	12.0	7.3	14.8
Dita	31	26	3	5	15	20	31	17	26	14	21	29
Std	3.4	4.6	2.7	2.3	2.5	2.0	1.6	1.8	2.2	2.9	1.5	3.4

4.48 St. automatik Kamenicë - Shpejtësia max. e erës

Shpejtësia max. e erës (m/s): 2020

Gjatësia gjeografike e st.: 21° 34' 14.12"

Lartësia mbidetare e st.: 474 m lmd

Gjerësia gjeografike e st.: 42° 35' 18.18"

Dita	I	II	III	IV	V	VI	VII	VIII	IX	X	XI	XII
1	5.5	4.1	5.1	5.0	11.1	6.0	4.9	7.0	4.3	3.6	4.8	4.5
2	3.9	4.8	7.9	4.9	4.2	5.6	3.7	7.2	4.8	4.5	3.9	4.8
3	4.6	10.1	8.3	4.4	8.1	4.3	9.4	6.4	5.0	5.8	3.9	4.6
4	4.5	8.1	9.1	7.2	9.2	7.0	4.7	6.0	6.1	6.2	3.8	7.5
5	8.2	8.3	5.1	8.2	6.5	5.1	6.4	8.9	5.6	5.4	7.0	7.2
6	9.1	9.0	4.8	7.3	5.6	4.7	5.2	4.3	4.4	5.0	4.7	4.6
7	4.3	3.9	4.7	8.6	8.8	4.6	7.3	4.6	5.2	3.0	3.8	3.3
8	4.4	3.5	4.4	8.0	6.4	4.9	5.1	4.8	5.4	3.7	4.0	2.7
9	4.0	3.8	4.2	5.8	4.6	4.0	4.8	6.7	4.1	6.1	4.9	3.9
10	4.4	3.9	6.1	6.2	4.7	5.2	3.8	4.6	5.0	4.2	5.0	4.4
11	3.6	10.7	3.3	5.4	5.2	4.0	4.1	4.3	4.6	4.4	3.9	2.2
12	3.2	5.3	4.7	5.5	8.7	4.8	6.2	4.1	5.7	4.7	4.8	4.0
13	1.8	3.4	7.0	7.1	4.2	4.8	7.5	3.8	5.8	6.3	3.5	5.8
14	2.0	4.4	5.5	7.4	6.5	6.0	4.2	4.5	5.2	4.1	1.9	7.3
15	3.0	6.2	5.5	6.4	7.2	5.9	5.2	7.3	4.7	6.3	3.8	3.8
16	2.7	4.1	4.5	5.4	5.3	4.2	4.5	5.7	3.8	2.3	3.5	3.2
17	1.8	4.7	4.6	5.2	7.1	5.4	3.6	3.8	4.5	4.6	4.6	3.5
18	6.0	7.3	6.4	4.6	5.0	4.7	5.8	7.1	6.8	4.5	4.0	3.2
19	4.3	4.4	4.8	4.6	4.7	6.0	5.8	5.2	4.5	5.2	4.2	3.1
20	4.4	5.6	5.1	6.4	8.5	5.1	4.7	4.4	4.5	4.2	3.5	2.0
21	4.4	9.5	5.3	5.1	4.6	7.2	7.2	5.4	4.4	3.7	7.0	2.0
22	4.5	5.1	6.9	3.8	5.1	2.9	4.5	3.6	5.1	4.4	3.7	2.7
23	5.6	4.9	6.2	4.8	4.2	4.3	6.0	4.7	4.3	4.7	3.8	4.2
24	4.7	9.9	4.5	5.1	6.8	4.6	3.3	5.3	3.0	4.7	5.7	4.3
25	4.8	6.3	3.6	7.4	6.6	4.6	6.1	5.1	3.7	3.4	3.5	3.1
26	3.6	5.7	4.8	6.6	4.3	4.4	5.2	3.6	7.2	4.2	4.7	5.2
27	1.8	8.4	7.7	4.5	6.3	4.3	5.4	5.1	5.2	4.2	5.6	4.6
28	3.1	5.0	5.8	5.0	6.7	4.1	5.9	4.3	5.5	4.6	4.2	9.5
29	8.2	5.4	5.7	6.7	7.8	4.3	4.9	5.8	7.2	4.0	5.3	8.5
30	5.3		6.7	9.3	4.1	6.0	4.6	4.8	4.6	4.7	5.5	7.6
31	6.2		7.3		6.6		5.3	4.0		3.5		9.1
Mes	4.4	6.1	5.7	6.1	6.3	5.0	5.3	5.2	5.0	4.5	4.4	4.7
Min	1.8	3.4	3.3	3.8	4.1	2.9	3.3	3.6	3.0	2.3	1.9	2.0
Dita	13+	13	11	22	30	22	24	22+	24	16	14	20+
Max	9.1	10.7	9.1	9.3	11.1	7.2	9.4	8.9	7.2	6.3	7.0	9.5
Dita	6	11	4	30	1	21	3	5	26+	13+	5+	28
Std	1.8	2.2	1.4	1.4	1.8	0.9	1.3	1.3	1.0	1.0	1.1	2.1

4.49 St. automatik Prizren - Shpejtësia max. e erës

Shpejtësia max. e erës (m/s): 2020

Gjatësia gjeografike e st.: 20° 44' 08.41"

Lartësia mbidetare e st.: 402 m lmd

Gjerësia gjeografike e st.: 42° 14' 51.04"

Dita	I	II	III	IV	V	VI	VII	VIII	IX	X	XI	XII
1	8.3	6.3	4.7	5.4	9.6	4.3	3.6	6.4	0.2	0.3	2.4	2.1
2	3.9	5.9	7.7	3.9	6.0	7.9	3.4	5.8	0.3	0.4	2.5	1.5
3	2.0	11.9	13.1	2.3	7.5	3.7	8.0	3.1	0.4	1.8	2.1	1.9
4	3.2	9.7	6.0	8.6	5.5	6.6	5.3	4.9	0.4	4.5	1.9	1.7
5	8.4	10.0	5.3	9.9	8.7	3.9	9.2	3.0	3.6	2.8	8.5	2.0
6	8.8	11.0	7.2	8.0	9.4	4.3	7.7	3.8	3.0	4.6	6.4	3.4
7	7.1	6.9	5.5	8.3	3.8	6.2	7.7	5.6	2.8	4.0	2.9	4.4
8	2.8	4.9	4.0	7.6	5.9	5.2	5.8	5.5	5.3	5.7	2.1	3.6
9	2.2	5.7	3.2	3.9	7.0	6.7	5.6	7.7	2.9	6.4	1.6	3.1
10	1.9	9.7	5.2	5.0	4.4	6.7	3.7	3.5	6.4	2.0	1.4	2.7
11	5.4	8.9	2.1	5.1	3.8	6.8	2.2	3.3	5.8	2.5	2.0	2.8
12	6.2	4.8	2.9	3.4	9.2	7.2	6.8	4.8	3.9	3.4	2.3	2.3
13	2.0	2.3	5.6	7.0	2.6	6.3	7.8	3.6	5.6	6.9	2.0	5.6
14	2.1	5.3	6.6	6.2	6.0	10.2	2.7	3.7	7.1	5.4	1.7	9.1
15	1.8	8.2	8.0	7.7	8.8	7.0	8.0	4.4	6.5	5.7	1.6	2.3
16	2.4	2.0	2.8	2.3	4.0	5.0	3.9	3.1	5.0	6.3	3.1	1.7
17	2.4	2.0	2.4	3.6	5.0	7.5	7.8	3.9	4.8	4.5	3.9	1.9
18	2.9	4.4	7.1	3.7	3.0	10.2	3.3	7.6	10.2	2.8	3.8	2.2
19	2.0	2.6	2.0	6.7	2.5	9.0	4.1	5.8	3.6	2.5	1.9	2.2
20	6.1	6.5	2.6	4.4	4.0	4.8	4.4	3.8	3.3	2.2	3.7	2.1
21	1.8	8.3	4.7	2.6	7.8	4.6	5.2	3.9	2.2	1.5	9.5	2.1
22	1.7	7.6	10.7	2.6	9.7	3.5	5.5	3.1	4.7	1.9	1.9	1.7
23	6.5	2.4	11.0	3.3	3.2	-	4.2	4.6	6.0	2.5	2.3	2.0
24	2.2	8.9	5.2	4.7	7.6	-	3.0	4.3	4.5	2.0	4.5	9.0
25	5.8	4.6	2.9	9.7	5.5	-	9.2	6.6	5.3	4.1	2.2	8.2
26	2.5	12.5	2.8	5.2	4.7	-	5.1	3.1	5.3	4.2	1.4	5.1
27	5.5	8.8	4.5	3.2	5.7	3.5	4.6	5.3	6.9	2.7	1.4	2.7
28	6.8	4.8	2.2	9.3	6.5	3.8	4.2	3.8	4.0	1.9	2.3	6.1
29	6.4	3.2	3.4	5.5	8.8	6.1	3.6	3.0	7.7	2.0	2.0	10.9
30	6.6		7.9	6.9	10.0	4.3	3.6	2.8	0.2	2.3	2.9	6.5
31	13.2		4.9		2.5		8.3	0.1		1.8		8.0
Mes	4.5	6.6	5.3	5.5	6.1	6.0	5.4	4.3	4.3	3.3	2.9	3.9
Min	1.7	2.0	2.0	2.3	2.5	3.5	2.2	0.1	0.2	0.3	1.4	1.5
Dita	22	16+	19	3+	19+	22+	11	1	1	2	10+	2
Max	13.2	12.5	13.1	9.9	10.0	10.2	9.2	7.7	10.2	6.9	9.5	10.9
Dita	31	26	3	5	30	14+	5+	9	18	13	21	29
Std	2.8	3.1	2.8	2.3	2.4	2.0	2.1	1.6	2.5	1.8	2.0	2.7

4.50 St. automatik Tugjec - Shpejtësia max. e erës

Shpejtësia max. e erës (m/s): 2020

Gjatësia gjeografike e st.: 21° 33' 19.46"

Lartësia mbidetare e st.: 1042 m lmd

Gjerësia gjeografike e st.: 42° 41' 13.20"

Dita	I	II	III	IV	V	VI	VII	VIII	IX	X	XI	XII
1	12.4	10.1	12.9	10.7	11.2	7.1	6.0	15.3	8.8	-	-	9.5
2	6.4	10.9	18.2	-	7.4	9.9	8.0	7.5	10.6	-	-	13.0
3	6.5	12.9	17.1	10.2	10.6	12.1	15.3	10.7	8.6	-	-	19.8
4	5.9	13.4	12.7	11.4	10.6	11.4	9.8	9.1	8.2	-	-	17.8
5	16.4	16.8	7.9	14.1	12.3	13.6	10.2	13.0	5.8	-	-	13.1
6	12.7	22.0	12.7	11.3	10.0	10.2	10.3	11.3	3.9	-	-	17.3
7	10.3	9.1	9.1	11.5	10.5	8.8	11.6	9.3	9.3	-	-	14.5
8	9.6	8.8	25.3	10.7	8.7	8.2	8.3	11.0	10.5	-	-	10.4
9	5.1	7.6	12.0	9.1	5.1	7.3	7.9	8.6	7.9	-	-	18.5
10	5.6	14.2	11.2	7.7	6.6	9.6	7.2	7.4	-	-	-	11.0
11	10.8	21.1	5.6	7.5	13.7	6.0	7.8	5.8	-	-	-	10.1
12	8.4	20.4	7.5	7.5	11.1	8.5	10.5	6.2	-	-	-	10.5
13	-	10.4	12.1	13.1	11.3	8.4	7.8	6.8	-	-	-	13.4
14	6.2	13.7	10.8	28.6	12.3	13.5	7.5	5.4	-	-	-	-
15	3.8	12.1	22.8	28.6	19.3	11.2	10.4	21.8	-	-	-	-
16	10.6	8.2	7.9	6.0	9.6	5.8	8.4	8.4	-	-	-	7.7
17	10.3	8.7	7.9	7.8	11.2	9.6	7.3	13.1	-	-	-	7.1
18	-	8.6	10.7	6.0	11.6	8.6	9.1	6.3	-	-	-	5.1
19	-	6.8	6.7	7.9	11.2	8.5	8.2	7.3	-	-	-	7.9
20	-	11.6	5.6	12.0	11.5	9.5	6.9	8.6	-	-	-	4.1
21	-	11.3	12.8	9.9	9.3	8.2	6.5	7.5	-	-	9.6	6.1
22	8.7	8.2	30.9	9.1	6.3	7.7	7.0	3.8	-	-	8.0	5.5
23	7.6	7.2	-	9.4	7.8	14.2	10.6	7.1	-	-	11.5	7.5
24	12.1	11.4	11.3	5.7	11.8	9.1	6.0	8.3	-	-	33.6	12.2
25	8.8	12.1	10.3	11.4	7.4	6.1	9.9	11.2	-	-	4.0	11.0
26	11.3	14.7	11.9	12.4	7.8	7.1	6.3	4.5	-	-	7.3	9.4
27	12.9	14.2	11.1	6.8	9.8	6.6	5.7	7.2	-	-	8.3	13.9
28	15.1	12.2	7.5	10.8	8.9	5.9	6.8	8.9	-	-	5.9	20.7
29	12.4	15.2	5.8	10.6	9.1	5.9	7.1	9.0	-	-	30.7	16.3
30	9.8		11.5	7.8	6.4	6.9	7.0	6.9	-	-	5.2	15.9
31	13.4		11.3		7.2		7.3	7.8		-		14.3
Mes	9.7	12.2	12.0	10.9	9.9	8.8	8.3	8.9	8.2	-	12.4	11.8
Min	3.8	6.8	5.6	5.7	5.1	5.8	5.7	3.8	3.9	-	4.0	4.1
Dita	16	19	11+	24	9	16	27	22	7	-	25	20
Max	16.4	22.0	30.9	28.6	19.3	14.2	15.3	21.8	10.6	-	33.6	20.7
Dita	5	6	22	15+	15	23	3	15	2	-	24	28
Std	3.2	4.0	5.8	5.4	2.7	2.4	2.0	3.5	2.2	-	10.6	4.6

4.51 Aeroporti Ndërkombëtar i Prishtinës - Shpejtësia max. e erës

Shpejtësia max. e erës (m/s): 2020

Gjatësia gjeografike e st.: 21° 01' 46.23"

Lartësia mbidetare e st.: 545 m lmd

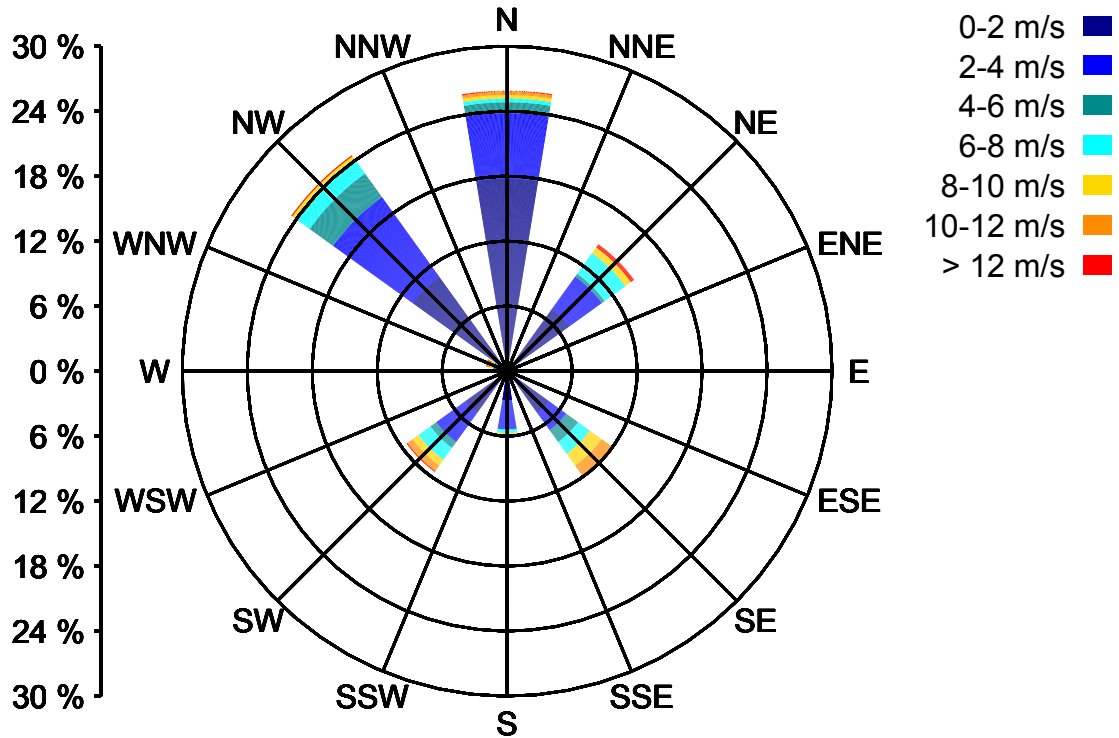
Gjerësia gjeografike e st.: 42° 34' 28.66"

Dita	I	II	III	IV	V	VI	VII	VIII	IX	X	XI	XII
1	5.7	4.6	9.3	8.2	13.4	6.2	2.6	9.8	9.8	8.2	3.6	3.6
2	3.6	6.7	13.4	4.1	4.1	8.2	4.6	7.2	7.2	4.6	5.1	4.1
3	4.6	10.3	8.7	4.6	12.3	7.7	8.7	4.6	6.7	7.7	2.6	9.3
4	3.6	15.4	6.7	8.2	11.8	12.3	5.7	9.3	7.2	5.7	5.7	13.9
5	13.9	15.9	9.3	9.3	12.3	6.2	8.7	6.2	4.1	7.2	8.2	8.2
6	10.3	17.5	7.7	7.7	13.4	8.2	6.7	6.2	3.1	5.1	9.3	14.9
7	4.1	8.7	8.2	8.2	9.8	9.8	10.8	5.7	4.1	3.6	5.7	13.4
8	4.1	3.1	6.2	8.2	4.1	7.7	5.1	10.8	8.7	7.7	2.6	5.1
9	3.1	3.1	5.1	6.2	4.6	7.7	5.1	7.7	4.1	7.7	4.1	11.3
10	2.6	13.4	8.7	6.7	4.1	7.7	4.1	5.7	7.7	1.0	6.2	4.1
11	3.6	13.9	5.1	5.1	8.2	11.8	3.1	5.7	6.2	1.5	4.1	3.6
12	3.1	6.7	4.6	3.6	13.4	7.2	8.2	7.2	7.2	8.2	2.6	3.6
13	2.6	4.6	9.8	10.8	4.1	5.7	6.7	4.6	8.2	9.3	2.1	8.7
14	2.6	6.7	9.8	11.3	10.8	9.3	4.6	4.6	8.7	6.7	2.1	8.2
15	2.1	8.2	10.3	8.2	17.5	10.8	9.3	11.8	6.7	7.7	3.1	5.7
16	2.6	2.1	7.7	3.1	8.7	6.2	7.2	5.1	6.2	5.1	3.6	2.6
17	2.1	4.1	5.1	4.6	9.3	7.7	8.7	10.3	5.1	6.7	10.3	4.1
18	7.2	7.7	9.3	4.6	7.7	10.3	6.7	8.7	11.3	4.1	6.2	3.6
19	6.7	4.6	5.1	5.7	8.7	8.2	5.1	8.2	5.7	3.6	4.1	4.1
20	5.1	8.7	3.1	8.7	13.4	9.8	4.6	6.7	4.6	2.6	5.7	4.1
21	5.7	7.7	10.3	7.2	10.3	8.2	6.2	3.6	4.1	1.5	8.7	4.6
22	3.1	7.2	11.8	6.7	5.1	6.7	4.6	2.6	8.2	2.1	7.2	3.1
23	8.7	3.1	11.8	6.2	3.1	7.2	8.7	5.7	4.1	2.1	3.1	2.1
24	4.1	12.3	8.2	2.1	12.9	7.2	3.6	5.1	5.7	2.6	8.2	10.8
25	6.7	8.2	7.7	12.3	6.7	3.6	8.7	7.2	8.2	3.1	3.1	8.2
26	3.6	14.9	7.7	6.7	7.7	6.7	4.1	1.5	13.9	3.6	1.5	11.3
27	4.6	14.9	10.8	3.6	9.8	4.1	7.2	6.2	8.7	3.1	2.6	5.1
28	12.9	7.2	7.2	9.8	9.3	8.7	4.6	4.6	7.7	4.1	2.1	5.7
29	10.8	4.6	4.1	8.2	9.3	4.1	5.1	6.7	8.7	4.1	9.8	9.8
30	8.7		11.3	7.7	7.2	6.7	5.1	5.1	5.7	5.7	6.7	12.9
31	9.8		10.3		5.1		7.2	4.6		4.6		-
Mes	5.5	8.5	8.2	6.9	9.0	7.7	6.2	6.4	6.9	4.9	5.0	7.0
Min	2.1	2.1	3.1	2.1	3.1	3.6	2.6	1.5	3.1	1.0	1.5	2.1
Dita	15+	16	20	24	23	25	1	26	6	10	26	23
Max	13.9	17.5	13.4	12.3	17.5	12.3	10.8	11.8	13.9	9.3	10.3	14.9
Dita	5	6	2	25	15	4	7	15	26	13	17	6
Std	3.3	4.5	2.5	2.5	3.6	2.1	2.1	2.3	2.4	2.3	2.6	3.8

4.52 Ferizaj - Trëndafili i erës

Trëndafili i erës: 2020
 Gjatësia gjeografike e st.: 21° 08' 13.31"

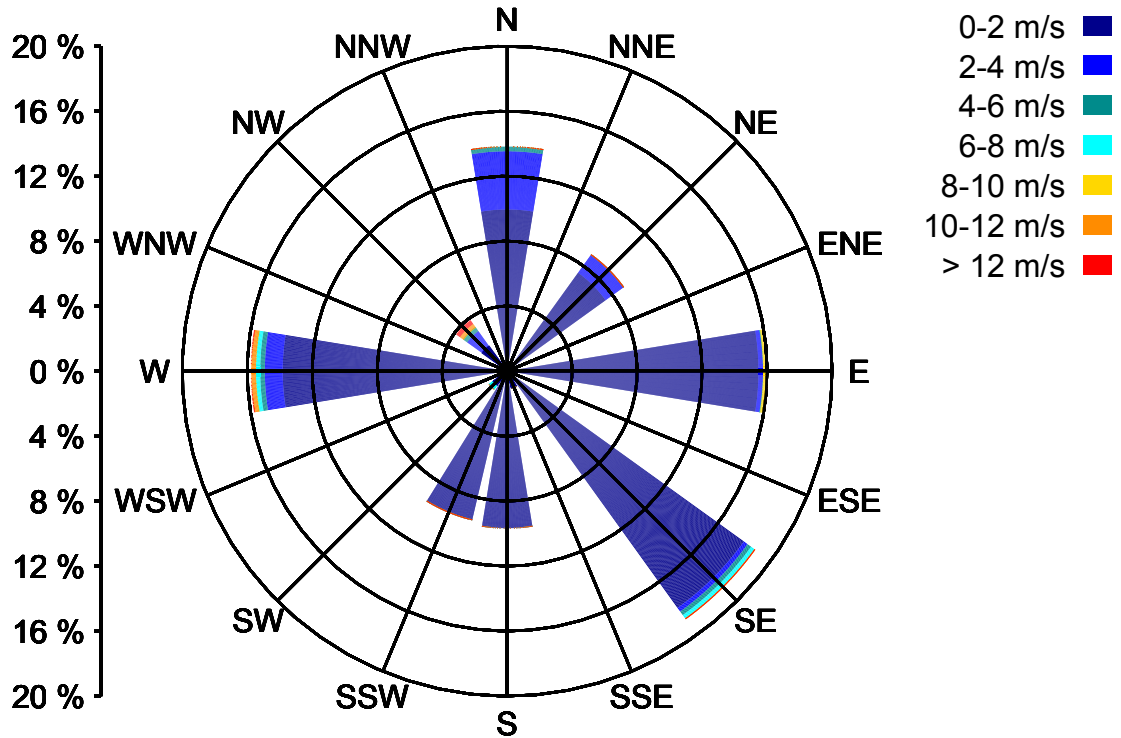
Lartësia mbidetare e st.: 578 m lmd
 Gjerësia gjeografike e st.: 42° 22' 32.45"



4.53 Pejë - Trëndafili i erës

Trëndafili i erës: 2020
 Gjatësia gjeografike e st.: 20° 18' 18.30"

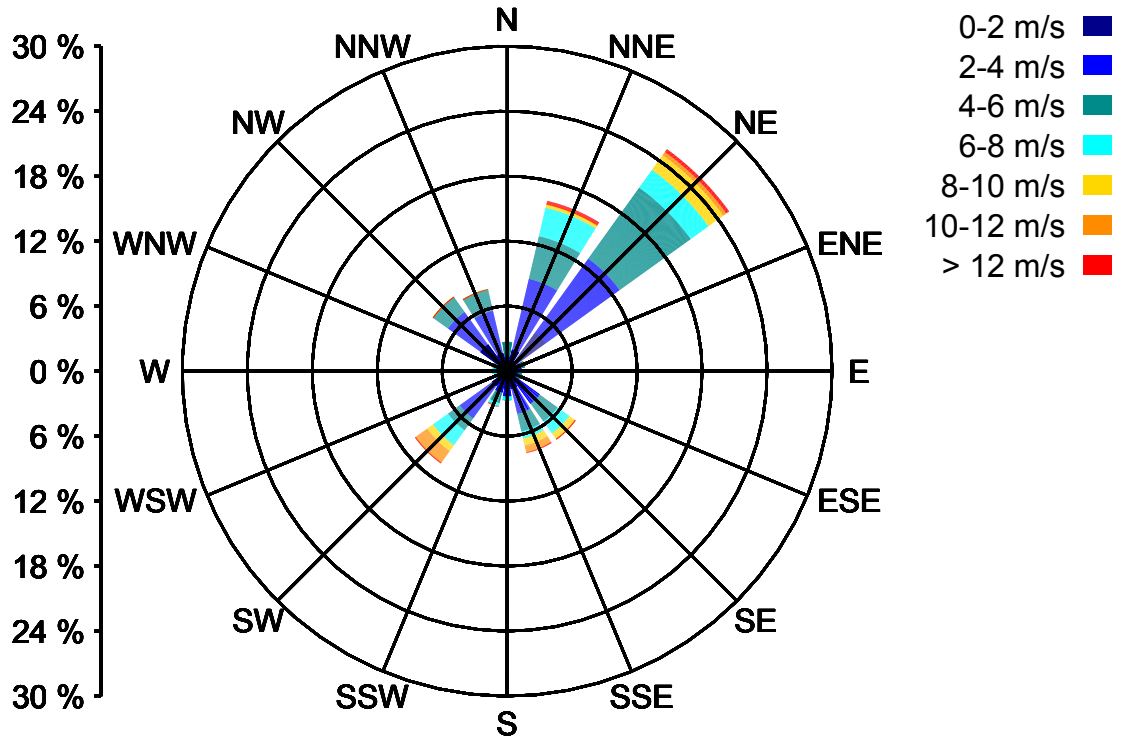
Lartësia mbidetare e st.: 498 m lmd
 Gjerësia gjeografike e st.: 42° 39' 56.30"



4.54 Prishtinë - Trëndafili i erës

Trëndafili i erës: 2020
 Gjatësia gjeografike e st.: 21° 08' 13.49"

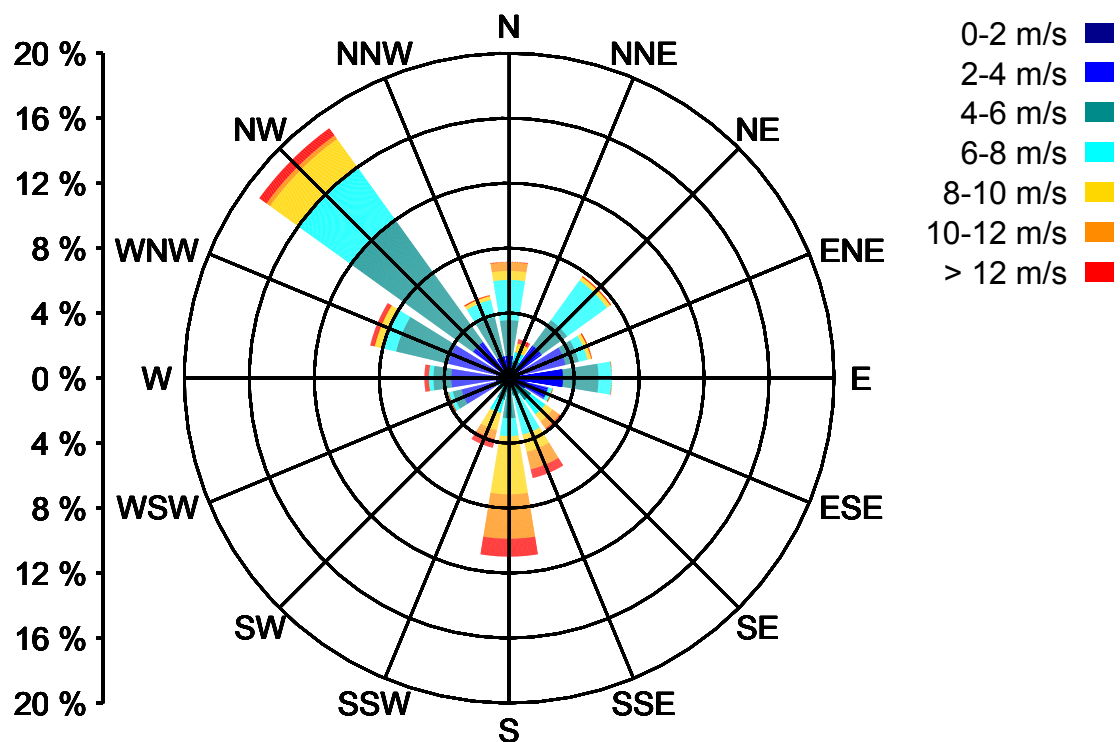
Lartësia mbidetare e st.: 573 m lmd
 Gjerësia gjeografike e st.: 42° 38' 56.36"



4.55 St. automatik Gjakovë - Trëndafili i erës

Trëndafili i erës: 2020
 Gjatësia gjeografike e st.: 20° 23' 24.01"

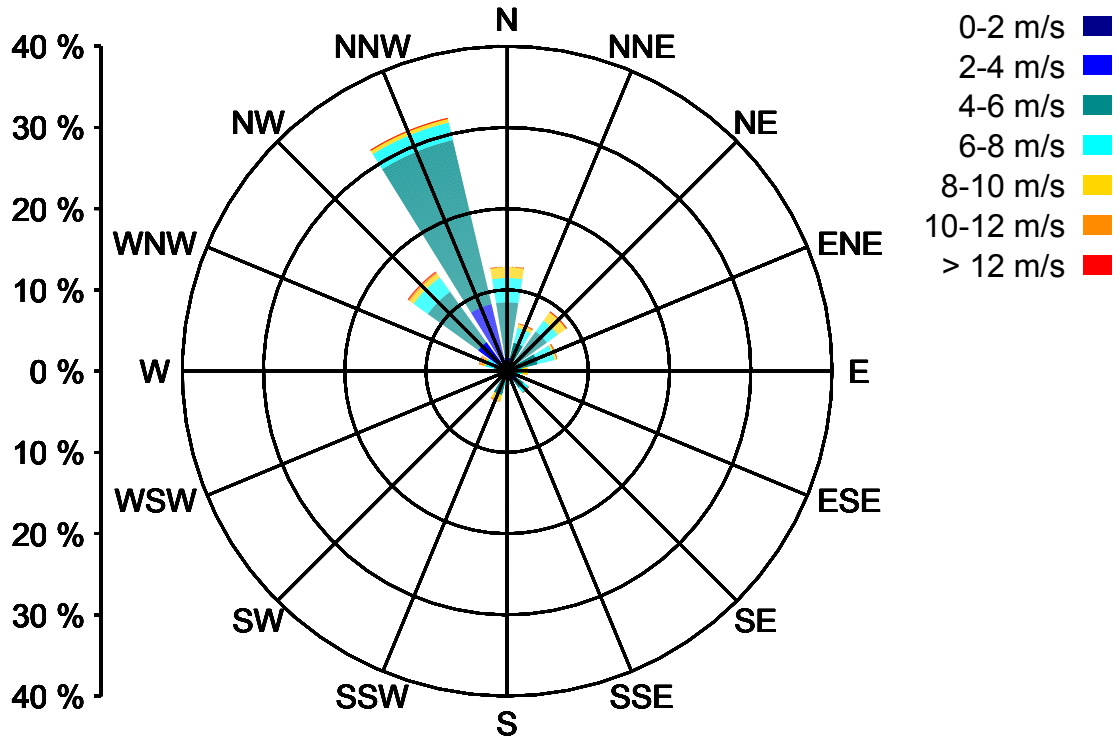
Lartësia mbidetare e st.: 410 m lmd
 Gjerësia gjeografike e st.: 42° 25' 32.02"



4.56 St. automatik Kamenicë - Trëndafili i erës

Trëndafili i erës: 2020
 Gjatësia gjeografike e st.: 21° 34' 14.12"

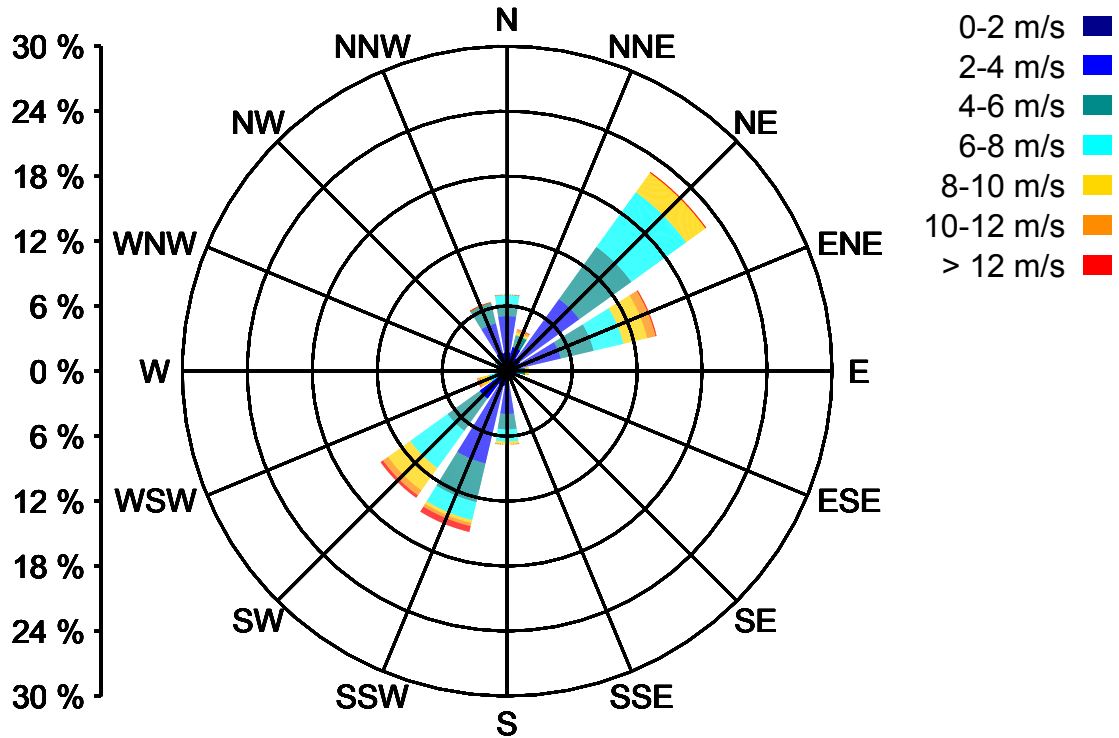
Lartësia mbidetare e st.: 474 m lmd
 Gjerësia gjeografike e st.: 42° 35' 18.18"



4.57 St. automatik Prizren - Trëndafili i erës

Trëndafili i erës: 2020
 Gjatësia gjeografike e st.: 20° 44' 08.41"

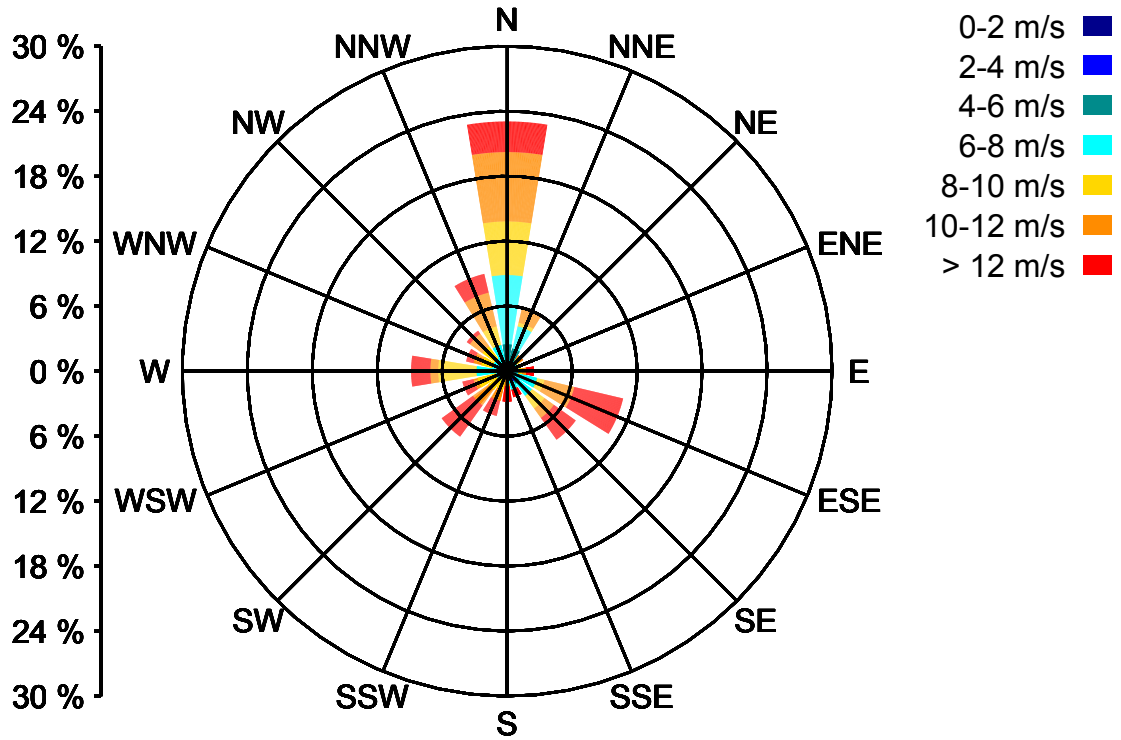
Lartësia mbidetare e st.: 402 m lmd
 Gjerësia gjeografike e st.: 42° 14' 51.04"



4.58 St. automatik Tugjec - Trëndafili i erës

Trëndafili i erës: 2020
 Gjatësia gjeografike e st.: 21° 33' 19.46"

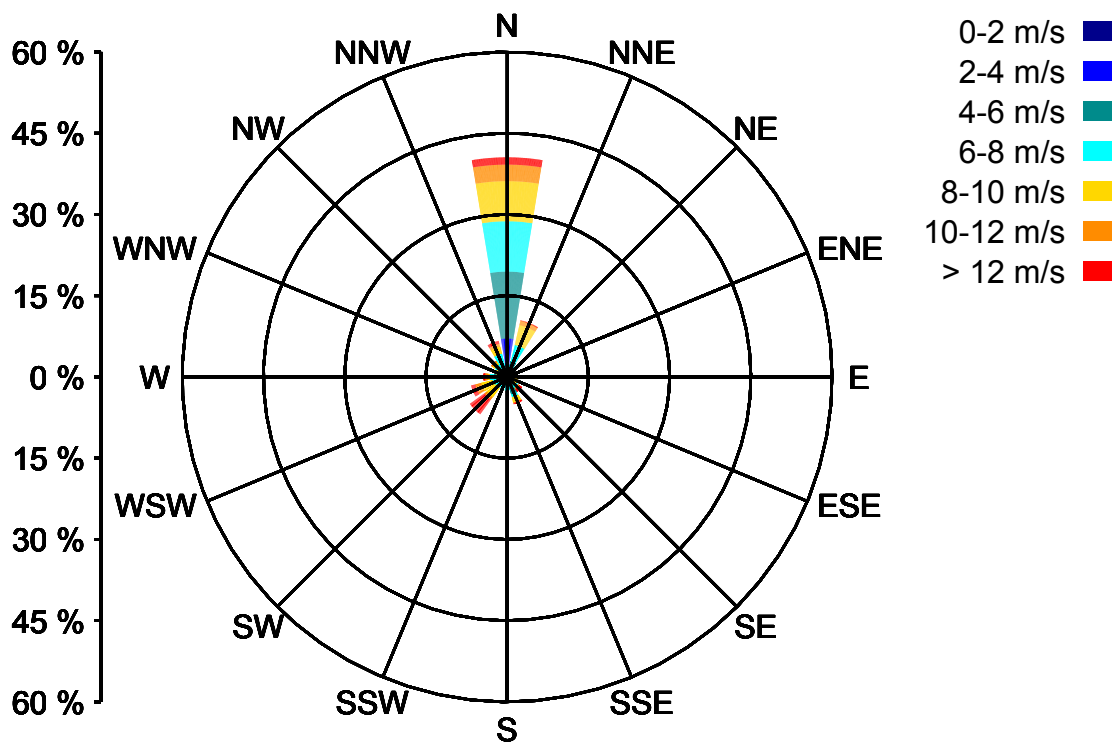
Lartësia mbidetare e st.: 1042 m lmd
 Gjerësia gjeografike e st.: 42° 41' 13.20"



4.59 Aeroporti Ndërkombëtar i Prishtinës - Trëndafili i erës

Trëndafili i erës: 2020
 Gjatësia gjeografike e st.: 21° 01' 46.23"

Lartësia mbidetare e st.: 545 m lmd
 Gjerësia gjeografike e st.: 42° 34' 28.66"



4.60 Ferizaj - Rrezatimi diellor

Rrezatimi diellor (h): 2020
Gjatësia gjeografike e st.: 21° 08' 13.31"

Lartësia mbidetare e st.: 578 m lmd
Gjerësia gjeografike e st.: 42° 22' 32.45"

Dita	I	II	III	IV	V	VI	VII	VIII	IX	X	XI	XII
1	3.5	7.8	6.3	0.0	6.8	3.3	12.0	8.0	7.0	5.8	6.3	6.0
2	4.3	8.0	5.8	5.2	0.5	2.8	10.7	13.2	8.0	7.0	5.3	3.5
3	5.2	6.8	3.5	6.7	8.2	8.0	11.5	12.5	7.3	9.3	1.0	0.0
4	2.1	3.2	0.0	0.0	12.2	10.7	4.0	10.3	10.3	7.5	2.7	2.8
5	1.1	0.0	9.5	0.0	9.8	2.7	3.0	2.7	11.3	5.8	0.7	6.8
6	5.5	2.3	0.2	10.5	0.0	5.8	6.7	0.0	11.3	0.5	2.2	5.0
7	6.5	2.3	2.3	11.8	7.2	11.5	0.3	1.0	10.0	0.0	2.5	0.0
8	5.9	7.3	0.0	11.8	12.3	3.3	13.5	3.0	5.3	0.3	5.0	1.5
9	5.1	7.5	0.2	12.0	12.5	9.5	13.8	7.7	10.0	7.5	4.3	0.0
10	5.3	0.3	0.2	11.2	6.3	7.5	13.5	11.5	9.5	9.2	0.0	2.5
11	1.1	4.3	5.3	11.0	9.0	2.2	12.5	13.3	10.0	7.0	2.8	2.5
12	0.0	3.0	10.0	11.0	12.8	2.8	1.2	9.5	10.0	3.0	3.7	0.0
13	0.0	5.7	10.2	10.8	11.0	8.2	12.7	12.2	10.0	5.8	2.3	0.0
14	0.0	0.3	8.0	0.3	4.2	13.3	10.5	12.3	8.3	5.5	1.8	0.0
15	0.0	4.8	0.0	8.5	4.8	10.2	12.2	7.2	10.0	6.3	3.3	0.0
16	0.0	8.3	8.3	11.5	4.3	5.8	10.7	9.3	9.7	2.3	2.0	0.0
17	1.5	8.3	9.5	11.5	7.0	4.8	7.3	11.5	7.3	9.3	3.7	0.0
18	0.0	8.3	10.0	12.3	3.3	11.3	0.2	9.7	6.0	5.5	1.3	0.0
19	0.0	5.3	10.0	12.2	2.7	13.2	5.8	6.3	10.0	8.5	3.0	0.0
20	0.0	0.0	10.3	0.0	6.3	9.5	12.5	12.7	9.5	9.0	0.0	0.0
21	5.5	9.5	10.3	0.0	0.0	5.5	12.8	12.0	9.5	7.7	0.0	0.0
22	3.3	3.3	0.7	2.5	13.3	0.7	12.8	12.2	5.3	9.0	4.5	0.0
23	6.3	6.2	0.0	12.5	3.5	0.0	12.2	12.0	5.0	9.5	6.3	4.0
24	5.2	5.8	0.2	12.8	5.8	2.5	11.0	9.8	7.5	1.7	1.3	3.2
25	5.2	7.7	0.0	12.3	11.0	10.8	9.3	3.3	6.2	1.3	3.8	0.0
26	1.3	8.3	0.0	5.8	2.2	10.0	8.8	12.0	4.8	7.0	4.8	0.0
27	0.1	2.5	3.8	10.3	3.8	9.3	12.5	11.0	7.5	6.7	5.5	0.0
28	4.2	2.0	0.0	10.7	3.8	9.8	12.8	12.8	6.2	2.8	5.5	2.8
29	0.1	9.5	5.2	4.3	3.8	11.8	13.2	13.0	3.8	3.8	0.3	1.0
30	5.2		7.3	9.7	6.0	11.3	12.5	12.0	0.0	5.8	0.7	4.5
31	6.5		0.2		0.8		12.8	13.0		1.2		2.0
Σ (2172.3)	90.0	148.0	136.9	239.1	195.0	218.0	305.0	296.9	236.8	171.6	86.7	48.1
Min	0.0	0.0	0.0	0.0	0.0	0.0	0.2	0.0	0.0	0.0	0.0	0.0
Dita	12+	5+	4+	1+	6+	23	18	6	30	7	10+	3+
Max	6.5	9.5	10.3	12.8	13.3	13.3	13.8	13.3	11.3	9.5	6.3	6.8
Dita	7+	21+	21	24	22	14	9	11	5+	23	1+	5
Std	2.5	3.0	4.2	4.8	4.0	4.0	4.2	3.9	2.6	3.0	2.0	2.1

4.61 Prishtinë - Rrezatimi diellor

Rrezatimi diellor (h): 2020
Gjatësia gjeografike e st.: 21° 08' 13.49"

Lartësia mbidetare e st.: 573 m lmd
Gjerësia gjeografike e st.: 42° 38' 56.36"

Dita	I	II	III	IV	V	VI	VII	VIII	IX	X	XI	XII
1	-	-	-	0.0	-	4.2	11.5	-	8.3	1.7	-	6.5
2	6.8	-	3.2	5.2	-	1.8	9.9	-	6.4	7.3	2.8	2.8
3	5.6	6.2	2.3	6.0	-	6.5	9.5	11.9	7.1	9.0	2.3	1.5
4	3.2	1.8	0.0	0.3	6.4	9.2	10.5	9.0	11.0	-	2.2	1.0
5	-	0.0	8.8	-	9.8	1.4	-	1.5	-	4.8	0.6	7.5
6	6.8	6.3	0.8	10.2	0.0	10.4	6.3	0.0	11.1	0.0	5.6	-
7	7.2	6.9	-	12.3	8.0	-	0.9	0.0	10.5	0.7	8.5	0.0
8	6.2	6.9	2.7	12.3	11.8	2.7	11.7	-	10.0	0.0	-	0.8
9	5.5	-	0.2	12.2	12.0	10.5	11.7	9.5	10.3	7.2	5.2	1.2
10	6.4	1.1	1.0	12.2	-	6.3	11.3	11.3	10.3	8.8	0.2	3.4
11	0.1	3.5	0.9	11.5	-	1.0	11.7	11.3	10.2	-	3.5	2.4
12	-	2.6	9.9	-	9.2	3.4	-	7.5	-	3.1	3.8	0.0
13	0.0	5.6	9.6	-	9.8	11.0	11.7	10.4	-	3.0	3.3	-
14	0.0	0.0	1.8	0.0	2.2	-	10.3	10.0	10.2	5.7	3.2	0.0
15	0.0	8.3	-	12.0	7.7	10.2	8.8	10.3	8.2	4.8	-	0.0
16	0.0	-	9.7	12.1	10.0	8.2	9.5	-	9.9	0.8	0.6	0.0
17	2.7	-	10.2	10.8	0.0	6.2	6.0	8.9	6.3	7.8	4.0	0.0
18	0.0	8.5	10.8	11.3	3.5	8.2	-	6.5	6.2	-	1.5	0.0
19	-	3.7	10.2	-	2.7	9.3	10.5	9.2	9.7	8.8	7.5	0.0
20	0.0	0.2	10.1	-	6.3	8.6	11.2	9.0	-	8.8	0.0	-
21	6.2	8.7	10.2	0.0	0.0	-	10.8	11.2	9.5	6.2	3.9	0.0
22	3.6	7.8	-	2.8	11.3	0.3	11.0	11.1	6.2	8.5	-	0.0
23	7.8	-	0.6	10.1	10.8	0.0	10.3	-	5.3	8.6	5.8	3.2
24	5.2	6.5	0.0	11.2	-	2.7	9.5	8.2	7.5	2.7	4.7	1.8
25	5.3	6.5	0.0	10.9	-	9.3	10.7	3.1	5.9	-	4.8	0.5
26	-	7.8	0.0	-	2.7	8.8	-	10.0	8.7	6.6	4.8	-
27	0.7	0.6	5.0	9.8	7.8	8.5	10.4	9.9	-	6.8	5.8	-
28	3.7	0.1	-	10.2	3.5	-	11.8	11.0	4.4	4.0	5.8	2.2
29	0.0	8.8	6.9	10.0	2.3	11.0	11.8	10.9	5.0	7.2	-	0.0
30	5.8	-	10.8	-	8.3	11.3	11.6	-	2.3	4.3	3.0	3.9
31	8.3	-	0.2	-	-	-	11.8	10.4	-	7.6	-	2.8
Σ (1806.9)	97.1	108.4	125.9	193.4	146.1	171.0	272.7	212.1	200.5	144.8	93.4	41.5
Min	0.0	0.0	0.0	0.0	0.0	0.0	0.9	0.0	2.3	0.0	0.0	0.0
Dita	13+	5+	4+	1+	6+	23	7	6+	30	6+	20	7+
Max	8.3	8.8	10.8	12.3	12.0	11.3	11.8	11.9	11.1	9.0	8.5	7.5
Dita	31	29	18+	7+	9	30	28+	3	6	3	7	5
Std	3.0	3.2	4.5	4.6	4.0	3.8	2.4	3.5	2.4	3.0	2.2	2.0

4.62 Ferizaj - Mbulueshmëria me re

Mbulueshmëria me re (0-10): 2020

Lartësia mbidetare e st.: 578 m lmd

Gjatësia gjeografike e st.: 21° 08' 13.31"

Gjerësia gjeografike e st.: 42° 22' 32.45"

Dita	I	II	III	IV	V	VI	VII	VIII	IX	X	XI	XII
1	5.3	0.0	5.7	10.0	7.0	9.0	2.3	5.7	5.7	6.3	2.0	0.0
2	4.0	3.3	6.0	6.0	9.0	6.7	5.7	0.0	7.3	5.3	7.3	8.7
3	1.3	6.7	6.0	6.3	7.7	6.0	4.7	0.7	8.3	5.0	8.3	10.0
4	5.3	7.7	10.0	10.0	6.0	7.0	7.3	5.7	7.7	4.3	7.0	7.3
5	10.0	10.0	4.0	10.0	2.7	9.0	8.3	9.3	0.0	8.3	10.0	3.3
6	4.0	4.7	8.0	3.0	7.7	7.3	7.0	10.0	0.7	10.0	7.7	6.3
7	3.0	8.7	10.0	0.0	6.7	4.7	9.3	9.3	0.7	10.0	6.7	9.7
8	0.0	3.3	10.0	0.0	1.7	7.7	1.7	9.0	5.7	8.3	3.3	7.7
9	3.3	1.0	10.0	0.0	0.7	6.3	1.0	6.0	0.3	7.0	3.3	9.3
10	3.0	6.7	9.3	0.0	5.3	6.0	1.3	5.0	2.7	7.0	3.3	9.3
11	8.3	7.3	7.0	2.0	5.0	7.3	2.0	1.3	1.0	6.0	3.3	7.7
12	10.0	9.0	0.7	2.7	1.7	9.0	7.7	4.3	0.7	8.7	6.3	10.0
13	10.0	1.7	1.0	3.3	3.7	6.0	4.3	2.3	0.0	7.7	7.3	10.0
14	6.0	10.0	7.7	9.7	8.0	4.3	4.3	1.7	3.0	6.7	6.7	10.0
15	6.0	4.0	10.0	4.3	8.0	7.0	5.7	8.3	1.0	6.7	4.3	10.0
16	4.0	0.7	3.0	1.0	7.7	8.3	6.3	5.3	3.7	9.0	8.3	10.0
17	4.3	1.7	0.0	0.7	5.7	9.0	7.3	5.7	6.0	3.3	6.0	10.0
18	8.0	0.7	2.3	1.0	5.3	6.7	9.3	7.0	7.7	6.0	8.0	10.0
19	10.0	8.3	1.7	3.3	7.7	5.0	6.7	7.3	4.3	4.0	2.7	10.0
20	10.0	9.7	1.0	9.3	7.3	8.3	4.3	6.3	4.3	3.7	10.0	10.0
21	4.0	4.7	0.3	10.0	10.0	9.3	3.7	1.0	0.7	6.7	6.7	10.0
22	4.0	7.0	9.3	7.7	2.7	9.7	4.0	0.7	8.7	4.0	3.3	10.0
23	1.0	7.0	10.0	4.0	6.3	10.0	4.7	0.0	7.7	3.3	3.3	5.0
24	0.0	5.7	10.0	1.0	8.0	7.3	7.7	6.0	6.3	6.3	2.0	7.7
25	5.3	4.3	10.0	2.3	5.3	6.3	4.3	8.3	8.7	6.3	4.0	10.0
26	9.3	5.7	10.0	7.0	9.7	2.7	3.0	6.0	8.0	0.7	3.3	10.0
27	9.3	6.3	8.3	5.3	8.3	2.7	2.3	2.3	4.0	3.3	3.3	10.0
28	7.0	7.7	10.0	4.0	9.7	2.7	0.7	0.7	8.3	6.0	3.3	7.7
29	9.0	4.0	5.3	5.3	8.3	4.3	0.3	0.7	9.0	4.0	9.3	9.0
30	5.3		3.7	5.0	5.7	4.7	0.7	0.3	4.7	7.7	6.0	7.0
31	3.0		10.0		10.0		0.3	0.0		7.7		5.7
Mes	5.6	5.4	6.5	4.5	6.4	6.7	4.5	4.4	4.6	6.1	5.6	8.4
Min	0.0	0.0	0.0	0.0	0.7	2.7	0.3	0.0	0.0	0.7	2.0	0.0
Dita	8+	1	17	7+	9	26+	29+	2+	5+	26	1+	1
Max	10.0	10.0	10.0	10.0	10.0	10.0	9.3	10.0	9.0	10.0	10.0	10.0
Dita	5+	5+	4+	1+	21+	23	7+	6	29	6+	5+	3+
Std	3.1	3.0	3.7	3.5	2.6	2.1	2.8	3.3	3.2	2.2	2.5	2.4

4.63 Mitrovicë - Mbulueshmëria me re

Mbulueshmëria me re (0-10): 2020

Gjatësia gjeografike e st.: 20° 52' 23.40"

Lartësia mbidetare e st.: 510 m lmd

Gjerësia gjeografike e st.: 42° 53' 37.60"

Dita	I	II	III	IV	V	VI	VII	VIII	IX	X	XI	XII
1	3.0	0.0	3.3	10.0	6.3	8.0	1.3	5.7	4.0	5.7	4.3	0.0
2	0.7	2.0	8.3	1.7	9.3	7.3	4.3	0.3	6.0	1.0	5.7	5.7
3	3.3	5.3	8.0	5.0	4.7	7.3	4.3	2.0	8.3	0.0	8.7	8.3
4	3.0	9.3	10.0	9.3	3.7	5.0	3.0	3.0	2.3	6.7	9.3	7.3
5	1.3	10.0	1.7	10.0	2.7	7.3	6.3	6.7	0.0	8.7	9.3	4.3
6	1.3	2.7	9.3	1.3	8.3	7.0	5.3	10.0	0.0	8.3	5.3	4.0
7	0.0	4.0	10.0	0.0	5.3	5.7	7.7	9.3	0.0	10.0	0.0	10.0
8	0.0	1.7	8.3	0.0	1.7	7.0	1.0	7.7	3.3	10.0	0.0	10.0
9	0.0	0.0	8.0	0.0	0.7	4.3	0.0	5.3	0.0	1.7	3.3	10.0
10	0.0	7.3	9.0	0.0	7.0	6.0	0.7	1.0	1.0	3.0	6.7	4.7
11	3.7	9.0	5.3	1.0	4.3	7.3	0.7	2.3	1.3	7.0	7.0	7.0
12	10.0	10.0	0.7	1.0	4.7	7.0	9.0	6.7	0.0	9.0	3.3	10.0
13	10.0	0.0	1.0	5.3	2.3	4.0	1.7	3.3	1.3	10.0	4.7	10.0
14	6.7	10.0	6.0	10.0	7.3	3.3	3.3	1.3	1.7	6.7	10.0	7.3
15	10.0	2.7	9.3	2.3	5.7	3.7	2.7	10.0	4.7	7.7	6.7	6.7
16	8.7	0.0	1.3	0.0	6.7	7.0	4.7	3.3	1.7	8.7	6.7	10.0
17	9.3	2.3	0.0	1.3	4.0	7.7	5.0	6.3	3.0	7.0	1.0	10.0
18	10.0	1.3	0.7	0.0	7.3	9.0	9.7	9.0	5.3	5.3	6.7	10.0
19	10.0	4.7	0.0	2.7	8.7	4.0	5.3	5.3	2.3	4.3	1.7	10.0
20	10.0	8.0	0.0	10.0	7.3	5.3	3.0	4.3	1.0	0.0	9.3	10.0
21	1.0	5.0	1.0	10.0	7.3	9.0	1.7	1.3	0.0	4.0	10.0	10.0
22	2.3	4.3	10.0	7.7	2.7	10.0	2.0	0.0	3.3	1.7	3.3	9.0
23	0.0	8.3	10.0	2.0	2.7	7.0	4.3	1.7	7.7	4.0	3.3	3.3
24	3.3	6.7	10.0	0.7	8.3	1.7	2.0	6.0	6.0	10.0	2.3	8.7
25	5.3	4.3	9.3	1.3	4.0	1.7	5.3	6.0	10.0	10.0	3.3	10.0
26	8.3	4.7	10.0	5.7	7.7	0.0	6.7	4.7	9.3	4.7	3.3	10.0
27	8.3	6.7	9.0	2.0	6.0	2.0	3.0	3.7	7.3	4.3	0.0	10.0
28	5.7	8.0	8.3	2.3	8.3	1.3	1.0	0.0	8.3	6.0	0.7	7.0
29	9.0	0.7	6.3	6.3	7.3	1.0	0.0	0.7	10.0	6.3	8.3	10.0
30	2.7		3.7	4.7	9.3	2.3	0.7	0.0	8.0	2.7	1.0	10.0
31	1.0		10.0		10.0		4.7	0.0		7.3		6.7
Mes	4.8	4.8	6.1	3.8	5.9	5.3	3.6	4.1	3.9	5.9	4.8	8.1
Min	0.0	0.0	0.0	0.0	0.7	0.0	0.0	0.0	0.0	0.0	0.0	0.0
Dita	7+	1+	17+	7+	9	26	9+	22+	5+	3+	7+	1
Max	10.0	10.0	10.0	10.0	10.0	10.0	9.7	10.0	10.0	10.0	10.0	10.0
Dita	12+	5+	4+	1+	31	22	18	6+	25+	7+	14+	7+
Std	3.9	3.4	3.9	3.7	2.5	2.7	2.6	3.2	3.4	3.1	3.3	2.6

4.64 Pejë - Mbulueshmëria me re

Mbulueshmëria me re (0-10): 2020

Lartësia mbidetare e st.: 498 m lmd

Gjatësia gjeografike e st.: 20° 18' 18.30"

Gjerësia gjeografike e st.: 42° 39' 56.30"

Dita	I	II	III	IV	V	VI	VII	VIII	IX	X	XI	XII
1	2.3	1.3	8.0	10.0	6.7	8.0	2.7	6.0	5.3	7.3	3.7	3.3
2	2.0	2.0	8.7	6.7	9.3	10.0	1.0	1.7	10.0	7.7	2.7	6.0
3	2.7	2.3	7.3	6.7	8.0	10.0	8.3	3.7	10.0	4.3	3.0	8.7
4	3.7	8.0	10.0	10.0	6.7	7.3	6.7	10.0	9.0	6.7	8.7	8.0
5	6.7	10.0	6.7	10.0	7.3	8.0	9.3	10.0	6.7	3.0	10.0	5.3
6	2.3	2.3	8.0	6.7	10.0	9.3	8.0	10.0	5.3	4.7	8.7	4.3
7	3.0	3.0	8.7	6.0	6.7	7.3	10.0	10.0	5.3	10.0	10.0	10.0
8	3.3	2.0	9.3	0.0	4.3	7.3	8.0	10.0	3.7	6.0	5.3	10.0
9	4.0	1.3	10.0	0.0	3.0	7.3	5.3	8.0	2.3	4.7	3.7	10.0
10	3.7	10.0	8.7	0.7	6.0	8.7	2.3	4.0	0.7	6.7	9.3	9.3
11	3.7	7.3	5.3	1.7	6.0	8.0	3.7	8.0	2.0	9.3	7.3	9.3
12	6.3	8.7	3.0	2.3	6.0	6.0	9.3	6.7	1.7	10.0	10.0	10.0
13	5.0	5.3	2.3	8.7	4.7	5.3	4.7	5.3	0.7	10.0	10.0	10.0
14	10.0	8.7	8.0	10.0	6.0	4.3	7.3	4.7	1.3	6.7	8.7	8.7
15	10.0	5.0	9.3	7.3	5.0	5.3	7.3	7.3	1.7	10.0	8.0	10.0
16	10.0	2.3	2.0	4.0	6.7	6.7	5.7	8.0	0.0	7.3	2.7	10.0
17	10.0	2.3	3.7	3.0	7.3	4.7	8.7	7.3	4.3	3.7	2.7	10.0
18	10.0	3.0	4.0	0.7	8.7	5.0	10.0	7.3	3.0	7.3	3.0	10.0
19	10.0	9.0	1.7	1.0	10.0	4.7	7.3	7.3	10.0	3.0	3.7	10.0
20	10.0	3.3	1.7	6.0	10.0	7.3	6.0	8.3	9.3	4.7	4.3	10.0
21	3.7	4.0	4.7	10.0	10.0	9.0	6.7	4.0	8.7	1.7	2.3	10.0
22	4.0	3.3	10.0	10.0	8.7	9.3	4.0	2.3	8.0	3.7	1.7	9.3
23	2.7	4.3	10.0	7.3	8.7	8.7	3.0	3.3	10.0	3.3	10.0	10.0
24	6.0	2.3	10.0	4.3	8.7	7.3	3.0	8.7	10.0	5.3	1.7	8.0
25	4.3	6.3	10.0	5.3	10.0	6.7	4.0	9.3	9.3	9.3	2.7	8.0
26	10.0	6.0	10.0	8.7	8.7	6.7	9.3	9.3	10.0	8.7	3.0	10.0
27	10.0	10.0	9.3	6.0	9.0	5.0	6.3	6.0	10.0	3.0	4.3	10.0
28	10.0	10.0	6.0	6.3	8.0	7.3	3.7	8.3	10.0	5.3	1.7	10.0
29	9.3	10.0	5.3	8.0	7.7	4.7	4.3	3.0	10.0	4.0	4.7	10.0
30	6.7		8.7	8.0	7.7	2.7	7.3	3.0	7.3	6.7	3.3	10.0
31	2.7		10.0		10.0		7.0	3.0		4.0		10.0
Mes	6.1	5.3	7.1	5.8	7.6	6.9	6.1	6.6	6.2	6.1	5.4	9.0
Min	2.0	1.3	1.7	0.0	3.0	2.7	1.0	1.7	0.0	1.7	1.7	3.3
Dita	2	1+	19+	8+	9	30	2	2	16	21	22+	1
Max	10.0	10.0	10.0	10.0	10.0	10.0	10.0	10.0	10.0	10.0	10.0	10.0
Dita	14+	5+	4+	1+	6+	2+	7+	4+	2+	7+	5+	7+
Std	3.2	3.2	2.9	3.3	1.9	1.8	2.5	2.7	3.7	2.5	3.1	1.8

4.65 Prishtinë - Mbulueshmëria me re

Mbulueshmëria me re (0-10): 2020

Gjatësia gjeografike e st.: 21° 08' 13.49"

Lartësia mbidetare e st.: 573 m lmd

Gjerësia gjeografike e st.: 42° 38' 56.36"

Dita	I	II	III	IV	V	VI	VII	VIII	IX	X	XI	XII
1	-	-	-	10.0	-	9.0	0.3	-	-	6.7	-	0.0
2	-	-	9.3	4.3	-	8.0	3.3	-	-	1.0	9.0	4.3
3	0.0	-	9.3	6.0	-	7.3	3.7	0.0	-	-	10.0	7.7
4	-	-	10.0	-	5.7	5.7	-	2.7	-	-	9.0	7.3
5	-	-	2.7	-	1.7	10.0	-	7.7	-	8.3	10.0	-
6	4.0	-	10.0	3.0	8.3	-	7.0	10.0	-	9.0	8.0	-
7	-	-	-	0.0	6.0	-	10.0	10.0	-	10.0	-	10.0
8	0.3	-	-	0.0	0.0	9.3	0.3	-	-	10.0	-	8.7
9	0.3	-	10.0	0.0	-	5.7	0.0	-	-	4.7	3.3	10.0
10	0.3	-	7.0	0.0	-	6.0	0.0	0.7	-	-	10.0	8.0
11	-	-	10.0	-	-	9.7	-	0.7	-	-	4.3	5.7
12	-	9.3	0.0	-	0.7	9.7	-	3.0	-	6.7	3.3	-
13	10.0	3.3	0.3	-	1.3	-	0.0	2.3	-	9.0	4.0	-
14	10.0	10.0	-	10.0	8.7	-	3.7	0.3	0.7	6.7	-	10.0
15	10.0	-	-	4.7	8.0	4.7	3.0	-	1.7	9.7	-	10.0
16	10.0	-	1.0	0.0	-	8.7	4.7	-	0.7	9.7	5.0	10.0
17	10.0	-	0.0	3.0	-	9.3	9.0	8.0	4.0	-	7.7	10.0
18	-	0.0	0.3	-	9.7	7.7	-	7.3	7.3	-	8.0	10.0
19	-	6.7	0.0	-	8.7	3.7	-	5.3	-	0.0	0.7	-
20	10.0	8.7	0.0	-	8.0	-	2.7	4.3	-	0.3	10.0	-
21	3.3	3.3	-	10.0	6.7	-	0.7	0.3	0.3	0.7	-	10.0
22	3.3	-	-	6.7	1.7	10.0	0.7	-	4.7	0.0	-	2.7
23	0.0	-	10.0	2.0	-	10.0	3.7	-	9.3	0.0	0.0	3.3
24	0.0	4.3	10.0	1.0	-	6.3	4.7	5.0	6.3	-	6.7	7.7
25	-	4.3	10.0	-	-	5.3	-	7.0	7.0	-	6.7	-
26	-	5.0	10.0	-	9.7	2.3	-	3.7	-	0.3	0.0	-
27	-	8.3	10.0	3.7	9.3	-	1.0	0.3	-	0.0	0.0	-
28	-	9.7	-	0.3	10.0	-	0.3	0.3	9.7	0.7	-	4.0
29	-	-	-	8.3	9.7	1.3	0.0	-	9.3	2.3	-	9.3
30	-	-	0.7	-	-	2.3	0.0	-	6.7	6.0	6.0	9.3
31	-	-	10.0	-	-	-	-	-	-	-	-	6.0
Mes	4.8	6.1	5.9	3.8	6.3	6.9	2.7	4.0	5.2	4.6	5.8	7.5
Min	0.0	0.0	0.0	0.0	0.0	1.3	0.0	0.0	0.3	0.0	0.0	0.0
Dita	3+	18	12+	7+	8	29	9+	3	21	19+	23+	1
Max	10.0	10.0	10.0	10.0	10.0	10.0	10.0	10.0	9.7	10.0	10.0	10.0
Dita	13+	14	4+	1+	28	5+	7	6+	28	7+	3+	7+
Std	4.6	3.2	4.7	3.7	3.6	2.8	3.0	3.4	3.5	4.1	3.5	3.0

4.66 Ferizaj - Dukshëmëria

Dukshëmëria (km): 2020
Gjatësia gjeografike e st.: 21° 08' 13.31"

Lartësia mbidetare e st.: 578 m lmd
Gjerësia gjeografike e st.: 42° 22' 32.45"

Dita	I	II	III	IV	V	VI	VII	VIII	IX	X	XI	XII
1	16.7	13.3	13.3	1.1	16.7	13.3	13.3	11.3	13.3	13.3	13.3	8.7
2	13.3	16.7	9.3	8.3	10.0	13.3	13.3	10.0	13.3	10.0	13.3	9.7
3	10.0	16.7	8.0	9.7	13.3	7.3	13.3	13.3	10.0	13.3	13.3	7.3
4	11.7	13.7	7.0	8.0	13.3	13.3	10.0	13.3	10.0	13.3	10.0	10.0
5	10.0	4.0	13.3	8.7	13.3	10.0	10.0	9.3	10.0	10.0	10.0	13.3
6	10.0	8.3	10.0	13.3	10.0	10.0	6.7	5.0	10.0	9.3	10.0	10.0
7	15.0	10.0	8.7	15.0	13.3	13.3	9.0	7.3	13.3	10.0	13.3	6.7
8	13.3	13.3	8.0	13.3	13.3	10.0	13.3	10.0	12.3	10.0	9.4	6.7
9	7.7	10.0	6.7	13.3	13.3	9.0	13.3	13.3	8.0	10.0	6.0	9.3
10	9.7	9.7	9.0	13.3	16.7	7.3	13.3	10.0	9.3	13.3	4.4	8.7
11	9.3	15.0	13.3	13.3	13.3	9.0	13.3	13.3	12.7	13.3	5.4	13.3
12	2.0	8.0	10.0	13.3	16.7	16.7	13.3	8.7	16.7	10.0	8.0	6.3
13	5.7	7.3	13.3	15.0	13.3	10.0	13.3	13.3	13.3	9.3	3.5	5.3
14	0.7	7.7	13.3	8.0	10.0	13.3	13.3	13.3	13.3	16.7	2.0	6.0
15	0.4	10.0	10.7	10.0	9.7	10.0	13.3	9.3	13.3	13.3	6.0	5.3
16	0.0	13.3	16.7	13.3	10.0	13.3	12.3	13.3	10.0	10.0	8.7	3.7
17	0.3	12.3	16.7	13.3	13.3	16.7	12.3	10.0	6.7	13.3	7.7	2.7
18	5.8	11.7	13.3	16.7	10.0	13.3	9.0	12.7	13.3	13.3	9.0	0.7
19	8.0	10.0	13.3	13.3	8.0	13.3	10.0	10.0	13.3	10.0	6.9	0.2
20	8.0	9.3	13.3	14.7	9.0	16.7	13.3	13.3	13.3	6.7	6.7	2.3
21	9.7	13.3	13.3	6.0	6.3	13.3	13.3	13.3	10.0	6.7	8.7	0.7
22	4.3	10.7	10.0	12.3	16.7	9.0	13.3	13.3	8.3	6.7	6.0	3.4
23	8.0	10.0	7.3	13.3	10.0	2.0	11.7	13.3	13.3	6.7	6.7	4.3
24	8.7	10.0	1.5	13.3	10.7	9.3	6.7	13.3	12.7	9.3	9.0	6.7
25	9.3	13.3	11.7	13.3	10.0	10.3	10.0	10.0	12.0	9.7	7.3	5.4
26	8.0	10.0	10.0	15.7	8.3	13.3	13.3	10.0	10.0	12.7	4.4	6.0
27	7.7	8.7	6.7	16.7	10.0	13.3	13.3	10.0	13.3	10.0	5.0	7.7
28	5.7	9.3	9.3	16.7	7.7	13.3	13.3	13.3	10.0	10.0	4.7	11.7
29	8.0	13.3	9.7	10.0	10.0	13.3	13.3	13.3	13.3	10.0	8.3	9.3
30	10.0		8.7	16.7	10.0	13.3	13.3	13.3	12.3	10.0	7.0	13.3
31	13.3		5.3		10.0		10.0	13.3		13.3		13.3
Mes	8.1	11.0	10.3	12.3	11.5	11.7	12.0	11.5	11.7	10.8	7.8	7.0
Min	0.0	4.0	1.5	1.1	6.3	2.0	6.7	5.0	6.7	6.7	2.0	0.2
Dita	16	5	24	1	21	23	6	6	17	21+	14	19
Max	16.7	16.7	16.7	16.7	16.7	16.7	13.3	13.3	16.7	16.7	13.3	13.3
Dita	1	2+	16+	18+	1+	12+	1+	3+	12	14	1+	5+
Std	4.3	2.9	3.3	3.6	2.8	3.1	2.1	2.2	2.2	2.4	3.0	3.8

4.67 Mitrovicë - Dukshëmëria

Dukshëmëria (km): 2020
Gjatësia gjeografike e st.: 20° 52' 23.40"

Lartësia mbidetare e st.: 510 m lmd
Gjerësia gjeografike e st.: 42° 53' 37.60"

Dita	I	II	III	IV	V	VI	VII	VIII	IX	X	XI	XII
1	12.0	13.0	13.0	2.0	13.0	13.0	13.0	13.0	13.0	13.0	10.3	10.3
2	12.0	13.0	13.0	13.0	5.3	13.0	13.0	13.0	12.0	13.0	13.0	10.3
3	9.0	13.0	13.0	12.0	13.0	13.0	10.3	13.0	10.3	13.0	11.0	9.0
4	9.3	12.0	13.0	12.0	13.0	13.0	13.0	11.0	13.0	11.3	4.7	13.0
5	5.3	3.7	13.0	12.0	13.0	13.0	13.0	7.7	13.0	12.0	8.3	9.0
6	13.0	13.0	12.0	13.0	13.0	13.0	13.0	1.0	13.0	8.3	12.0	13.0
7	13.0	13.0	12.0	13.0	13.0	13.0	13.0	6.3	13.0	2.7	13.0	3.0
8	13.0	13.0	13.0	13.0	13.0	13.0	13.0	13.0	12.0	9.3	13.0	1.7
9	13.0	13.0	13.0	13.0	13.0	13.0	13.0	13.0	13.0	13.0	9.0	13.0
10	13.0	13.0	13.0	13.0	13.0	13.0	13.0	13.0	13.0	12.0	4.0	13.0
11	13.0	10.3	13.0	13.0	13.0	13.0	13.0	13.0	13.0	10.0	8.3	8.0
12	8.3	13.0	13.0	13.0	13.0	13.0	13.0	13.0	13.0	6.3	3.7	9.3
13	2.3	12.0	13.0	9.3	13.0	13.0	13.0	9.0	13.0	5.3	4.7	10.0
14	1.7	6.3	13.0	9.7	12.0	13.0	13.0	13.0	13.0	13.0	1.3	12.0
15	1.0	13.0	13.0	9.7	10.0	13.0	13.0	2.7	10.3	8.0	2.0	11.0
16	1.7	13.0	13.0	13.0	10.0	13.0	13.0	12.0	12.0	8.7	3.7	2.0
17	1.7	13.0	13.0	13.0	10.0	13.0	13.0	6.3	13.0	10.3	9.3	2.3
18	1.0	13.0	13.0	13.0	9.3	9.3	10.3	6.3	12.0	10.3	12.0	1.7
19	2.0	13.0	13.0	13.0	10.3	13.0	13.0	12.0	13.0	9.0	12.0	1.3
20	11.0	13.0	13.0	12.0	12.0	13.0	13.0	13.0	13.0	13.0	6.3	1.3
21	12.0	13.0	13.0	1.0	13.0	13.0	13.0	13.0	13.0	9.0	11.0	1.7
22	6.0	13.0	13.0	10.3	13.0	13.0	13.0	13.0	13.0	10.3	11.0	7.3
23	11.0	13.0	13.0	13.0	13.0	13.0	13.0	13.0	10.3	9.0	7.0	9.0
24	3.7	13.0	4.7	13.0	13.0	13.0	13.0	13.0	9.3	4.3	10.3	8.3
25	5.0	13.0	7.0	13.0	13.0	13.0	13.0	9.3	4.3	5.3	8.3	12.0
26	4.7	13.0	13.0	13.0	13.0	13.0	13.0	9.3	10.0	9.0	9.0	1.3
27	3.3	13.0	6.7	13.0	13.0	13.0	13.0	9.3	9.0	9.0	12.0	3.3
28	9.3	10.3	10.7	13.0	13.0	13.0	13.0	13.0	10.0	9.3	12.0	12.0
29	13.0	13.0	13.0	10.3	13.0	13.0	13.0	13.0	3.3	7.7	12.0	7.3
30	13.0		10.7	13.0	13.0	13.0	13.0	13.0	9.3	13.0	13.0	7.7
31	13.0		7.0		13.0		11.0	13.0		12.0		13.0
Mes	8.1	12.2	11.9	11.6	12.2	12.9	12.8	10.8	11.4	9.7	8.9	7.7
Min	1.0	3.7	4.7	1.0	5.3	9.3	10.3	1.0	3.3	2.7	1.3	1.3
Dita	15+	5	24	21	2	18	3+	6	29	7	14	19+
Max	13.0	13.0	13.0	13.0	13.0	13.0	13.0	13.0	13.0	13.0	13.0	13.0
Dita	6+	1+	1+	2+	1+	1+	1+	1+	1+	1+	2+	4+
Std	4.7	2.1	2.3	3.0	1.7	0.7	0.7	3.3	2.5	2.8	3.6	4.3

4.68 Pejë - Dukshëmëria

Dukshëmëria (km): 2020
Gjatësia gjeografike e st.: 20° 18' 18.30"

Lartësia mbidetare e st.: 498 m lmd
Gjerësia gjeografike e st.: 42° 39' 56.30"

Dita	I	II	III	IV	V	VI	VII	VIII	IX	X	XI	XII
1	11.7	11.7	6.7	0.4	8.3	3.0	15.0	5.7	11.7	5.7	11.7	10.7
2	11.7	11.7	6.7	1.3	2.7	2.0	15.0	15.0	6.7	5.3	11.7	10.7
3	11.7	11.7	7.3	5.7	4.7	2.0	9.0	15.0	4.0	13.3	11.7	3.7
4	11.7	7.0	1.8	2.7	6.7	3.0	6.7	5.7	5.7	8.3	5.7	2.7
5	10.7	3.7	4.2	4.3	8.3	2.7	4.0	2.5	10.0	11.7	3.3	5.7
6	11.7	11.7	4.2	4.7	2.7	2.7	6.7	1.3	11.7	8.3	5.7	11.7
7	11.7	11.7	4.3	6.7	3.0	4.7	3.0	1.7	13.3	1.7	5.7	2.0
8	11.7	11.7	2.5	13.3	10.0	3.0	8.3	1.0	11.7	5.7	4.7	1.8
9	10.0	13.3	2.7	13.3	13.3	4.7	11.7	3.0	13.3	5.7	10.0	1.3
10	11.7	8.3	4.7	15.0	10.0	4.7	15.0	10.0	13.3	5.7	5.7	2.7
11	11.7	11.7	8.3	13.3	8.3	5.7	15.0	5.7	13.3	4.7	7.3	4.3
12	10.7	8.3	11.7	13.3	8.3	5.7	6.7	11.7	13.3	3.0	2.7	5.0
13	11.7	13.3	11.7	8.3	10.0	5.7	13.3	11.7	13.3	2.7	2.7	3.7
14	0.9	5.7	5.7	5.7	10.0	13.3	10.0	11.7	13.3	5.0	2.7	5.7
15	0.4	9.0	5.7	8.3	13.3	11.7	8.3	8.3	13.3	1.2	7.0	2.7
16	0.4	11.7	11.7	13.3	6.7	10.0	8.3	10.0	13.3	3.0	11.7	0.3
17	0.4	11.7	13.3	13.3	10.0	11.7	5.7	5.7	11.7	8.3	10.0	0.3
18	0.4	11.7	13.3	13.3	6.7	11.7	4.0	5.7	11.7	6.0	11.7	0.4
19	0.4	5.3	13.3	13.3	4.7	13.3	4.0	6.7	5.7	13.3	11.7	0.3
20	0.4	11.7	13.3	11.7	5.7	10.7	10.0	3.0	5.7	13.3	9.0	0.3
21	11.7	11.7	8.5	1.7	2.7	5.3	11.7	8.3	5.7	13.3	13.3	2.5
22	11.7	11.7	5.2	1.7	4.7	2.7	15.0	13.3	5.3	13.3	13.3	2.5
23	11.7	10.0	0.3	5.7	5.7	4.3	15.0	10.0	2.7	13.3	5.7	0.8
24	11.7	11.7	0.3	10.0	4.0	4.7	15.0	3.0	2.7	11.7	11.7	2.5
25	10.7	8.7	0.6	13.3	1.2	5.7	13.3	2.7	2.5	5.7	11.7	5.7
26	3.0	5.2	0.9	5.7	5.7	6.0	5.7	2.7	2.3	2.7	11.7	3.3
27	2.0	1.5	2.7	6.7	3.7	8.3	5.7	10.0	1.7	11.7	9.0	1.5
28	3.0	1.5	5.7	10.0	5.7	8.3	15.0	5.7	1.2	11.7	13.3	1.5
29	4.0	1.5	5.7	10.0	3.7	10.0	10.7	11.7	2.7	8.7	11.7	2.5
30	10.0		5.7	8.3	5.7	15.0	8.7	13.3	4.0	8.7	11.7	2.5
31	11.0		1.0		2.3		8.7	13.3		11.7		2.0
Mes	7.8	9.2	6.1	8.5	6.4	6.7	9.8	7.6	8.2	7.9	8.8	3.3
Min	0.4	1.5	0.3	0.4	1.2	2.0	3.0	1.0	1.2	1.2	2.7	0.3
Dita	15+	27+	23+	1	25	2+	7	8	28	15	12+	17+
Max	11.7	13.3	13.3	15.0	13.3	15.0	15.0	15.0	13.3	13.3	13.3	11.7
Dita	1+	9+	17+	10	9+	30	1+	2+	7+	3+	21+	6
Std	4.9	3.7	4.2	4.5	3.2	3.9	4.0	4.4	4.6	4.0	3.6	3.0

4.69 Ferizaj - Mbulueshmëria me borë

Mbulueshmëria me borë (cm): 2020

Lartësia mbidetare e st.: 578 m lmd

Gjatësia gjeografike e st.: 21° 08' 13.31"

Gjerësia gjeografike e st.: 42° 22' 32.45"

Dita	I	II	III	IV	V	VI	VII	VIII	IX	X	XI	XII
1	0	0	0	0	0	0	0	0	0	0	0	2
2	0	0	0	0	0	0	0	0	0	0	0	0
3	0	0	0	4	0	0	0	0	0	0	0	0
4	0	0	0	0	0	0	0	0	0	0	0	0
5	0	0	0	0	0	0	0	0	0	0	0	0
6	0	0	0	0	0	0	0	0	0	0	0	0
7	0	13	0	0	0	0	0	0	0	0	0	0
8	0	10	0	0	0	0	0	0	0	0	0	0
9	0	7	0	0	0	0	0	0	0	0	0	0
10	0	6	0	0	0	0	0	0	0	0	0	0
11	0	3	0	0	0	0	0	0	0	0	0	0
12	0	0	0	0	0	0	0	0	0	0	0	0
13	0	0	0	0	0	0	0	0	0	0	0	0
14	0	0	0	0	0	0	0	0	0	0	0	0
15	0	0	0	0	0	0	0	0	0	0	0	0
16	0	0	0	0	0	0	0	0	0	0	0	0
17	0	0	0	0	0	0	0	0	0	0	0	0
18	0	0	0	0	0	0	0	0	0	0	0	0
19	0	0	0	0	0	0	0	0	0	0	0	0
20	0	0	0	0	0	0	0	0	0	0	0	0
21	0	0	0	0	0	0	0	0	0	0	0	0
22	0	0	0	0	0	0	0	0	0	0	0	0
23	0	0	0	0	0	0	0	0	0	0	0	0
24	0	0	0	0	0	0	0	0	0	0	0	0
25	0	0	0	0	0	0	0	0	0	0	0	0
26	0	0	0	0	0	0	0	0	0	0	0	0
27	0	0	0	0	0	0	0	0	0	0	0	0
28	0	0	0	0	0	0	0	0	0	0	0	0
29	0	0	0	0	0	0	0	0	0	0	0	0
30	0		0	0	0	0	0	0	0	0	0	0
31	0		0		0		0	0		0		0
Mes	0	1	0	0	0	0	0	0	0	0	0	0
Max	0	13	0	4	0	0	0	0	0	0	0	2
Dita	-	7	-	3	-	-	-	-	-	-	-	1

4.70 Prishtinë - Mbulueshmëria me borë

Mbulueshmëria me borë (cm): 2020

Lartësia mbidetare e st.: 573 m lmd

Gjatësia gjeografike e st.: 21° 08' 13.49"

Gjerësia gjeografike e st.: 42° 38' 56.36"

Dita	I	II	III	IV	V	VI	VII	VIII	IX	X	XI	XII
1	0	0	0	1	0	0	0	0	0	0	0	0
2	0	0	0	8	0	0	0	0	0	0	0	0
3	0	0	0	0	0	0	0	0	0	0	0	0
4	0	0	0	0	0	0	0	0	0	0	0	0
5	0	6	0	0	0	0	0	0	0	0	0	0
6	0	3	0	0	0	0	0	0	0	0	0	0
7	0	0	0	0	0	0	0	0	0	0	0	0
8	0	0	0	0	0	0	0	0	0	0	0	0
9	0	0	0	0	0	0	0	0	0	0	0	0
10	0	0	0	0	0	0	0	0	0	0	0	0
11	0	0	0	0	0	0	0	0	0	0	0	0
12	2	0	0	0	0	0	0	0	0	0	0	0
13	0	0	0	0	0	0	0	0	0	0	0	0
14	0	0	0	0	0	0	0	0	0	0	0	0
15	0	0	0	0	0	0	0	0	0	0	0	0
16	0	0	0	0	0	0	0	0	0	0	0	0
17	0	0	0	0	0	0	0	0	0	0	0	0
18	0	0	0	0	0	0	0	0	0	0	0	0
19	0	0	0	0	0	0	0	0	0	0	0	0
20	0	0	0	0	0	0	0	0	0	0	0	0
21	0	0	0	0	0	0	0	0	0	0	0	0
22	0	0	0	0	0	0	0	0	0	0	0	0
23	0	0	0	0	0	0	0	0	0	0	0	0
24	0	0	4	0	0	0	0	0	0	0	0	0
25	0	0	7	0	0	0	0	0	0	0	0	0
26	0	0	0	0	0	0	0	0	0	0	0	0
27	0	0	0	0	0	0	0	0	0	0	0	5
28	0	0	0	0	0	0	0	0	0	0	0	0
29	0	4	0	0	0	0	0	0	0	0	0	0
30	0		0	0	0	0	0	0	0	0	1	0
31	0		0		0		0	0		0		0
Mes	0	0	0	0	0	0	0	0	0	0	0	0
Max	2	6	7	8	0	0	0	0	0	0	1	5
Dita	12	5	25	2	-	-	-	-	-	-	30	27

4.71 Aeroporti Ndërkombëtar i Prishtinës - Mbulueshmëria me borë

Mbulueshmëria me borë (cm): 2020
Gjatësia gjeografike e st.: 21° 01' 46.23"

Lartësia mbidetare e st.: 545 m lmd
Gjerësia gjeografike e st.: 42° 34' 28.66"

Dita	I	II	III	IV	V	VI	VII	VIII	IX	X	XI	XII
1	0	0	0	3	0	0	0	0	0	0	0	0
2	0	0	0	7	0	0	0	0	0	0	0	0
3	0	0	0	0	0	0	0	0	0	0	0	0
4	0	0	0	0	0	0	0	0	0	0	0	0
5	0	6	0	0	0	0	0	0	0	0	0	0
6	0	2	0	0	0	0	0	0	0	0	0	0
7	0	0	0	0	0	0	0	0	0	0	0	0
8	0	0	0	0	0	0	0	0	0	0	0	0
9	0	0	0	0	0	0	0	0	0	0	0	0
10	0	0	0	0	0	0	0	0	0	0	0	0
11	0	0	0	0	0	0	0	0	0	0	0	0
12	0	0	0	0	0	0	0	0	0	0	0	0
13	0	0	0	0	0	0	0	0	0	0	0	0
14	0	0	0	0	0	0	0	0	0	0	0	0
15	0	0	0	0	0	0	0	0	0	0	0	0
16	0	0	0	0	0	0	0	0	0	0	0	0
17	0	0	0	0	0	0	0	0	0	0	0	0
18	0	0	0	0	0	0	0	0	0	0	0	0
19	0	0	0	0	0	0	0	0	0	0	0	0
20	0	0	0	0	0	0	0	0	0	0	0	0
21	0	0	0	0	0	0	0	0	0	0	0	0
22	0	0	0	0	0	0	0	0	0	0	0	0
23	0	0	0	0	0	0	0	0	0	0	0	0
24	0	0	4	0	0	0	0	0	0	0	0	0
25	0	0	6	0	0	0	0	0	0	0	0	0
26	0	0	0	0	0	0	0	0	0	0	0	0
27	0	0	0	0	0	0	0	0	0	0	0	8
28	0	0	0	0	0	0	0	0	0	0	0	0
29	0	0	0	0	0	0	0	0	0	0	0	0
30	0		0	0	0	0	0	0	0	0	0	0
31	0		0		0		0	0		0		0
Mes	0	0	0	0	0	0	0	0	0	0	0	0
Max	0	6	6	7	0	0	0	0	0	0	0	8
Dita	-	5	25	2	-	-	-	-	-	-	-	27

4.72 Ferizaj - Bora e re

Bora e re (cm): 2020
Gjatësia gjeografike e st.: 21° 08' 13.31"

Lartësia mbidetare e st.: 578 m lmd
Gjerësia gjeografike e st.: 42° 22' 32.45"

Dita	I	II	III	IV	V	VI	VII	VIII	IX	X	XI	XII
1	0	0	0	6	0	0	0	0	0	0	0	0
2	0	0	2	17	0	0	0	0	0	0	0	0
3	0	0	0	0	0	0	0	0	0	0	0	0
4	0	0	0	0	0	0	0	0	0	0	0	0
5	0	12	0	0	0	0	0	0	0	0	0	0
6	0	0	0	0	0	0	0	0	0	0	0	0
7	0	0	0	0	0	0	0	0	0	0	0	0
8	0	0	0	0	0	0	0	0	0	0	0	0
9	0	0	0	0	0	0	0	0	0	0	0	0
10	0	0	0	0	0	0	0	0	0	0	0	0
11	0	0	0	0	0	0	0	0	0	0	0	0
12	0	0	0	0	0	0	0	0	0	0	0	0
13	0	0	0	0	0	0	0	0	0	0	0	0
14	0	0	0	0	0	0	0	0	0	0	0	0
15	0	0	0	0	0	0	0	0	0	0	0	0
16	0	0	0	0	0	0	0	0	0	0	0	0
17	0	0	0	0	0	0	0	0	0	0	0	0
18	0	0	0	0	0	0	0	0	0	0	0	0
19	0	0	0	0	0	0	0	0	0	0	0	0
20	0	0	0	0	0	0	0	0	0	0	0	0
21	0	0	0	0	0	0	0	0	0	0	0	0
22	0	0	0	0	0	0	0	0	0	0	0	0
23	0	0	0	0	0	0	0	0	0	0	0	0
24	0	0	0	0	0	0	0	0	0	0	0	0
25	0	0	5	0	0	0	0	0	0	0	0	0
26	0	0	0	0	0	0	0	0	0	0	0	0
27	0	0	0	0	0	0	0	0	0	0	0	0
28	0	2	0	0	0	0	0	0	0	0	0	0
29	0	2	0	0	0	0	0	0	0	0	0	0
30	0		0	0	0	0	0	0	0	0	5	0
31	0		0		0		0	0		0		0
Mes	0	1	0	1	0	0	0	0	0	0	0	0
Max	0	12	5	17	0	0	0	0	0	0	5	0
Dita	-	5	25	2	-	-	-	-	-	-	30	-

4.73 Ferizaj - Temp. max. e ajrit

Temp. max. e ajrit (°C): 2020

Lartësia mbidetare e st.: 578 m lmd

Gjatësia gjeografike e st.: 21° 08' 13.31"

Gjerësia gjeografike e st.: 42° 22' 32.45"

Dita	I	II	III	IV	V	VI	VII	VIII	IX	X	XI	XII
1	3.9	15.4	12.7	-0.8	21.2	17.4	30.8	29.6	28.8	20.2	16.6	2.1
2	4.2	16.4	18.6	5.2	13.4	16.7	31.4	28.6	28.8	21.9	17.4	6.2
3	6.7	16.8	17.9	10.8	16.6	19.0	30.9	30.4	24.8	24.8	19.6	5.9
4	5.7	15.2	12.4	7.0	16.1	23.8	26.4	31.2	22.4	26.2	19.8	8.6
5	2.2	0.8	10.0	10.8	22.0	23.3	27.0	19.2	25.4	26.7	15.2	12.2
6	0.2	-0.9	10.6	15.2	17.6	23.2	27.6	16.6	27.6	18.8	13.8	10.8
7	1.6	3.5	9.4	16.0	15.6	25.1	20.1	18.0	28.8	17.0	11.7	8.4
8	3.0	5.4	6.0	16.9	20.4	23.0	23.7	24.8	25.4	12.6	12.8	8.6
9	4.3	8.0	7.4	19.9	24.6	25.3	27.0	26.9	26.8	17.8	13.8	9.0
10	9.8	10.0	8.4	20.8	24.0	25.2	28.9	29.0	28.8	20.8	5.8	10.5
11	8.3	15.4	13.4	21.2	24.8	21.3	30.8	29.2	28.8	20.0	9.4	7.4
12	6.0	8.0	19.5	20.8	23.5	22.2	22.5	28.8	28.4	17.0	11.0	7.6
13	0.8	9.1	23.0	21.2	25.8	25.0	22.8	28.3	27.6	14.6	11.0	4.5
14	0.6	7.0	14.2	15.1	28.3	27.5	24.7	30.4	27.6	18.0	8.4	3.4
15	-0.6	9.6	8.4	9.6	32.2	26.6	27.2	28.8	27.2	19.4	12.8	3.8
16	0.3	11.1	11.6	18.5	27.6	22.8	27.3	25.8	27.6	18.4	15.0	4.0
17	2.2	15.2	16.2	22.9	29.9	23.9	26.4	27.8	27.8	17.4	14.8	5.8
18	0.6	16.8	14.8	24.1	27.0	26.0	19.4	28.4	25.2	13.8	11.0	1.4
19	1.1	9.9	15.5	26.0	27.1	26.8	24.4	24.2	26.2	13.4	11.8	0.8
20	-0.5	6.5	19.1	18.2	24.8	25.2	25.6	24.6	25.0	15.0	5.6	3.5
21	2.2	9.0	20.8	13.2	14.4	21.1	27.3	28.2	24.8	16.8	4.0	4.3
22	5.1	6.9	14.6	10.9	18.6	20.5	29.1	29.0	25.3	19.2	6.0	6.0
23	5.4	12.6	2.2	15.5	18.0	18.5	30.7	29.8	24.2	20.0	10.0	10.8
24	7.0	14.9	1.6	17.8	20.3	22.1	29.4	27.8	24.0	16.6	6.5	9.9
25	11.6	15.8	4.2	21.4	17.5	26.4	29.2	23.0	24.2	14.3	8.8	12.4
26	11.8	18.7	5.5	19.8	13.6	28.3	25.2	25.2	17.4	18.4	9.0	7.0
27	9.2	7.5	13.2	20.5	15.9	28.8	27.0	27.4	20.0	17.7	11.2	1.4
28	12.8	7.3	12.6	22.8	15.5	29.2	28.8	29.8	22.0	16.2	11.3	10.2
29	12.8	6.5	15.2	19.4	17.4	30.1	31.8	30.1	22.6	16.2	4.6	10.3
30	7.6		15.0	20.5	18.4	28.1	34.2	30.6	18.0	15.4	2.0	12.8
31	12.8		5.7		14.1		34.0	31.8		18.0		8.8
Mes	5.1	10.3	12.2	16.7	20.8	24.1	27.5	27.2	25.4	18.1	11.0	7.0
Min	-0.6	-0.9	1.6	-0.8	13.4	16.7	19.4	16.6	17.4	12.6	2.0	0.8
Dita	15	6	24	1	2	2	18	6	26	8	30	19
Max	12.8	18.7	23.0	26.0	32.2	30.1	34.2	31.8	28.8	26.7	19.8	12.8
Dita	28+	26	13	19	15	29	30	31	1+	5	4	30
Std	4.3	5.1	5.5	6.1	5.3	3.5	3.6	3.8	3.1	3.4	4.5	3.5

4.74 Pejë - Temp. max. e ajrit

Temp. max. e ajrit (°C): 2020
Gjatësia gjeografike e st.: 20° 18' 18.30"

Lartësia mbidetare e st.: 498 m lmd
Gjerësia gjeografike e st.: 42° 39' 56.30"

Dita	I	II	III	IV	V	VI	VII	VIII	IX	X	XI	XII
1	4.8	12.2	11.4	0.9	20.4	17.8	33.6	29.7	29.4	21.2	18.4	2.8
2	3.4	10.8	15.8	1.8	15.3	17.6	33.9	30.2	24.1	20.6	17.2	2.9
3	4.6	11.4	16.5	8.7	17.5	15.4	31.6	30.8	25.3	24.2	19.1	3.6
4	4.1	12.6	9.6	10.2	19.8	23.4	28.1	30.4	23.8	19.7	20.4	11.2
5	2.6	5.3	10.9	9.5	22.8	20.4	27.8	19.1	24.9	27.3	16.8	11.4
6	-3.6	2.8	11.8	10.4	11.6	19.7	27.8	18.9	27.8	19.2	16.5	12.6
7	1.4	6.1	9.6	16.7	17.4	23.8	22.3	18.1	28.5	16.5	14.1	5.1
8	2.7	8.2	8.1	20.3	22.4	24.1	24.6	27.9	26.4	15.6	14.5	9.1
9	2.3	7.9	8.8	20.9	26.1	24.5	30.2	29.1	26.5	18.1	15.6	7.8
10	2.9	9.8	10.8	22.3	24.3	25.7	32.4	29.8	28.6	17.4	8.1	9.5
11	3.2	16.4	15.6	22.8	26.0	24.2	32.8	28.6	28.2	18.1	10.2	8.3
12	4.1	8.6	18.9	20.6	25.6	23.8	25.3	29.8	28.6	16.4	8.6	7.3
13	2.4	7.9	21.7	16.8	26.1	27.6	25.7	29.1	29.6	13.6	12.4	8.1
14	1.3	9.1	16.8	15.9	31.8	28.4	26.1	29.8	28.4	17.0	12.2	9.2
15	-0.2	11.4	15.4	17.4	33.8	27.8	27.6	26.3	27.5	14.6	11.5	5.3
16	-1.3	10.6	11.2	19.1	28.5	27.6	27.4	27.0	28.3	16.7	14.1	2.8
17	-1.6	1.8	13.6	22.4	30.8	28.1	27.1	28.1	27.4	17.3	15.8	3.1
18	-1.8	15.8	15.8	25.1	28.6	28.5	22.6	27.1	27.9	13.6	12.8	2.6
19	0.9	11.4	15.4	26.0	28.4	28.1	24.5	27.5	24.6	13.6	11.4	1.6
20	-0.2	8.1	15.6	24.2	25.3	28.7	28.2	26.1	24.9	13.8	9.1	1.3
21	1.4	5.6	16.8	12.4	16.8	22.4	29.4	27.9	25.4	14.6	6.1	2.8
22	3.6	8.7	16.1	11.1	21.4	19.3	30.8	29.5	24.8	16.2	6.8	0.2
23	6.5	12.6	1.2	15.2	21.6	22.4	32.1	30.6	20.5	16.5	7.8	6.8
24	3.9	15.8	1.6	17.4	18.1	21.8	32.8	29.4	21.5	15.4	9.3	11.4
25	11.2	16.9	1.8	20.8	13.4	23.2	31.6	26.9	20.4	14.8	6.4	13.4
26	10.4	17.9	2.4	19.1	16.6	24.6	30.6	26.1	20.2	17.1	7.1	7.3
27	9.8	4.6	7.9	21.2	14.9	25.7	29.1	28.9	18.9	17.4	7.8	1.9
28	10.1	7.8	13.6	19.3	18.9	26.8	30.6	28.6	16.8	18.1	-2.8	5.3
29	7.9	8.1	15.3	18.3	16.9	27.1	32.8	30.9	17.6	15.6	7.8	10.2
30	7.5		13.4	20.6	17.5	31.8	33.1	31.6	18.8	14.2	3.4	4.8
31	10.1		5.1		14.8		33.4	31.8		13.7		7.6
Mes	3.7	9.9	11.9	16.9	21.7	24.3	29.2	27.9	24.9	17.0	11.3	6.4
Min	-3.6	1.8	1.2	0.9	11.6	15.4	22.3	18.1	16.8	13.6	-2.8	0.2
Dita	6	17	23	1	6	3	7	7	28	13+	28	22
Max	11.2	17.9	21.7	26.0	33.8	31.8	33.9	31.8	29.6	27.3	20.4	13.4
Dita	25	26	13	19	15	30	2	31	13	5	4	25
Std	3.9	4.1	5.3	6.3	5.8	3.9	3.4	3.4	3.8	3.1	5.2	3.7

4.75 Prishtinë - Temp. max. e ajrit

Temp. max. e ajrit (°C): 2020

Lartësia mbidetare e st.: 573 m lmd

Gjatësia gjeografike e st.: 21° 08' 13.49"

Gjerësia gjeografike e st.: 42° 38' 56.36"

Dita	I	II	III	IV	V	VI	VII	VIII	IX	X	XI	XII
1	5.4	15.9	12.9	-0.2	21.3	17.9	32.4	30.9	30.9	20.4	17.8	6.4
2	4.7	16.4	17.8	7.8	13.8	18.5	33.5	29.3	14.6	23.4	17.9	6.2
3	8.9	17.0	20.4	12.4	17.7	19.2	31.8	32.7	24.3	25.8	21.4	10.7
4	6.2	16.5	8.3	8.8	17.2	24.4	28.3	33.7	22.2	28.1	20.2	11.9
5	2.1	1.6	10.4	11.7	23.6	24.2	27.8	20.2	26.5	28.9	16.2	14.5
6	0.9	2.1	12.8	16.4	15.5	24.5	29.2	17.9	29.6	21.2	15.4	13.2
7	3.7	5.4	13.7	16.8	16.6	26.7	20.4	19.5	29.6	19.2	14.5	10.3
8	4.5	7.1	6.5	17.8	22.5	24.9	23.9	26.8	26.4	14.4	13.1	10.2
9	6.9	8.3	8.9	21.4	26.8	26.7	28.4	28.6	28.3	19.9	15.2	10.6
10	11.8	10.6	9.2	22.4	24.8	26.5	30.5	29.4	29.9	20.2	8.4	12.2
11	7.8	17.2	14.9	21.6	26.9	23.9	33.3	29.9	29.1	21.2	14.4	9.6
12	2.5	9.9	21.6	21.3	24.6	22.5	24.8	30.2	30.5	21.5	12.4	7.6
13	2.4	10.9	24.2	22.0	26.5	25.2	22.9	29.9	30.0	16.3	13.5	5.7
14	2.5	10.5	12.9	17.9	29.8	28.5	26.5	31.8	29.5	19.3	7.3	4.4
15	0.2	9.5	6.1	10.7	33.5	28.8	28.7	28.2	28.3	20.5	11.2	4.9
16	0.2	11.9	13.5	18.9	26.1	24.9	28.6	27.5	29.8	18.3	14.2	4.7
17	5.5	16.0	17.8	23.9	30.8	22.9	28.7	29.4	30.2	16.9	15.6	4.7
18	0.9	16.6	16.4	26.1	27.5	27.3	20.9	29.4	26.4	15.5	12.3	2.4
19	1.1	11.5	17.6	26.2	28.9	27.2	26.2	25.5	26.4	16.4	13.4	1.1
20	0.5	6.2	20.4	17.4	24.9	26.5	26.4	25.8	27.1	16.8	7.2	2.9
21	3.7	10.4	19.9	10.9	14.4	21.9	28.5	28.4	26.9	18.5	2.8	5.2
22	7.6	8.5	6.9	13.0	21.9	19.8	30.6	29.2	26.5	20.2	7.0	5.7
23	6.2	14.6	3.5	17.8	20.0	18.5	32.5	29.8	26.7	21.7	11.4	11.3
24	8.2	15.6	0.5	18.9	19.2	23.2	31.8	28.6	24.6	16.8	10.7	12.3
25	12.3	19.5	6.2	22.8	19.1	28.2	31.0	24.4	26.4	13.8	10.7	13.7
26	10.4	18.8	7.2	20.5	15.5	30.5	27.0	27.9	19.9	18.9	9.7	6.3
27	11.9	6.9	14.7	22.4	17.4	31.0	27.9	28.5	22.6	19.9	12.1	1.4
28	12.6	8.4	13.5	24.6	17.2	31.1	29.9	30.5	22.9	17.9	11.6	11.7
29	7.8	7.3	17.1	18.8	16.9	31.5	33.5	31.9	20.4	18.5	4.3	13.9
30	8.6		16.5	20.8	18.4	28.4	35.4	33.4	17.9	16.8	2.7	14.2
31	13.4		7.2		12.9		35.3	34.7		17.3		10.4
Mes	5.9	11.4	12.9	17.7	21.7	25.2	28.9	28.5	26.1	19.5	12.2	8.4
Min	0.2	1.6	0.5	-0.2	12.9	17.9	20.4	17.9	14.6	13.8	2.7	1.1
Dita	15+	5	24	1	31	1	7	6	2	25	30	19
Max	13.4	19.5	24.2	26.2	33.5	31.5	35.4	34.7	30.9	28.9	21.4	14.5
Dita	31	25	13	19	15	29	30	31	1	5	3	5
Std	4.1	4.9	5.8	6.1	5.5	3.9	3.8	3.9	4.0	3.5	4.6	4.1

4.76 Ferizaj - Temp. min. e ajrit

Temp. min. e ajrit (°C): 2020
Gjatësia gjeografike e st.: 21° 08' 13.31"

Lartësia mbidetare e st.: 578 m lmd
Gjerësia gjeografike e st.: 42° 22' 32.45"

Dita	I	II	III	IV	V	VI	VII	VIII	IX	X	XI	XII
1	-1.3	1.0	-4.0	-2.4	6.0	8.8	13.2	16.2	15.4	8.6	7.6	-4.5
2	-2.2	-0.8	-4.0	-2.8	7.8	9.0	16.4	12.4	15.0	6.0	1.6	-8.2
3	-7.8	2.0	7.2	-5.4	9.2	3.0	16.2	11.2	13.2	8.8	9.4	-3.0
4	-8.2	3.6	6.2	4.6	7.2	6.4	15.4	15.0	10.8	15.8	10.6	5.0
5	-0.2	0.0	3.2	5.0	1.5	8.6	18.2	14.6	7.2	13.2	11.4	-1.4
6	-3.6	-4.6	-2.6	2.8	4.6	13.4	18.0	14.2	8.0	11.2	7.2	-1.0
7	-5.5	-6.4	2.8	-2.0	3.0	8.8	14.8	14.6	10.3	8.4	6.6	8.1
8	-9.4	-1.8	1.3	0.2	2.2	10.0	9.4	15.0	17.2	10.6	-0.6	1.8
9	-9.6	-8.0	1.2	-2.2	3.6	11.0	8.2	15.6	12.6	11.0	-0.8	5.4
10	-7.0	-6.0	2.2	0.8	6.3	10.4	8.5	14.2	11.8	4.2	0.8	2.7
11	-5.4	4.4	1.6	3.6	8.5	13.2	12.1	14.8	10.4	4.2	3.4	-2.2
12	1.3	0.5	2.2	3.2	9.1	10.4	15.8	15.4	13.4	8.4	1.2	1.6
13	-0.6	-2.0	2.0	3.9	6.2	9.8	14.4	14.4	11.8	7.4	0.6	3.8
14	-1.8	-0.4	7.2	6.8	14.8	13.3	7.5	13.8	11.6	6.4	0.8	2.0
15	-2.0	3.6	4.6	0.8	17.6	11.0	12.0	15.4	12.4	7.8	0.9	1.2
16	-3.8	-3.8	1.4	-1.6	16.0	12.3	11.8	16.2	10.8	11.4	3.7	0.7
17	-6.4	-4.4	-3.0	3.0	11.4	14.0	11.4	13.8	11.0	5.0	2.6	2.8
18	-4.0	-1.8	1.2	5.6	16.0	13.8	13.2	13.6	16.6	4.6	7.0	-0.2
19	-3.9	0.4	-2.0	8.0	15.8	11.4	14.2	15.7	9.8	-0.2	3.2	-0.1
20	-2.0	1.4	-1.0	10.0	16.6	10.2	11.0	11.6	8.6	-1.0	-3.0	0.2
21	-3.4	0.0	0.2	8.4	10.0	12.5	12.1	13.0	7.0	-0.9	2.2	1.4
22	-8.6	1.1	5.2	4.2	5.6	14.0	13.0	12.4	16.4	-1.0	0.0	1.6
23	-6.6	-4.8	-2.4	3.0	4.0	15.0	14.8	13.2	8.8	-0.6	-4.6	-4.4
24	-10.4	-1.4	-3.9	1.4	6.5	13.8	15.2	15.6	14.4	2.2	-1.4	-2.5
25	-6.8	0.4	-3.8	2.0	7.4	12.0	15.0	16.4	9.8	6.8	1.4	2.5
26	1.6	5.8	1.8	6.5	8.6	13.8	14.2	11.2	12.0	2.0	-6.0	5.1
27	1.4	4.0	3.2	7.4	8.0	12.6	13.8	11.0	7.4	2.2	-6.2	-0.8
28	-1.8	-2.4	4.8	4.0	8.4	12.2	13.4	11.4	15.0	3.8	-5.4	-1.0
29	5.0	-0.9	0.9	6.6	8.0	12.0	13.8	14.6	11.0	3.6	-2.6	1.8
30	-1.6		1.6	7.2	6.6	16.1	14.2	14.0	7.0	6.6	-2.0	7.5
31	-5.6		1.4		8.8		16.5	13.2		2.4		3.6
Mes	-3.9	-0.7	1.2	3.1	8.6	11.4	13.5	14.0	11.6	5.8	1.7	1.0
Min	-10.4	-8.0	-4.0	-5.4	1.5	3.0	7.5	11.0	7.0	-1.0	-6.2	-8.2
Dita	24	9	1+	3	5	3	14	27	21+	20+	27	2
Max	5.0	5.8	7.2	10.0	17.6	16.1	18.2	16.4	17.2	15.8	11.4	8.1
Dita	29	26	3+	20	15	30	5	25	8	4	5	7
Std	3.7	3.4	3.3	3.8	4.4	2.7	2.7	1.6	3.0	4.4	4.7	3.5

4.77 Mitrovicë - Temp. min. e ajrit

Temp. min. e ajrit (°C): 2020

Gjatësia gjeografike e st.: 20° 52' 23.40"

Lartësia mbidetare e st.: 510 m lmd

Gjerësia gjeografike e st.: 42° 53' 37.60"

Dita	I	II	III	IV	V	VI	VII	VIII	IX	X	XI	XII
1	-4.7	1.0	-3.8	-2.2	5.6	8.3	15.2	17.5	15.6	6.1	6.7	-9.2
2	-6.0	0.0	6.4	-2.3	6.2	7.1	17.6	14.7	14.8	5.0	3.0	-8.3
3	-7.0	0.0	9.4	-4.0	8.8	4.4	17.1	12.3	12.4	8.2	3.2	-3.8
4	-6.2	6.0	6.5	4.8	5.2	6.7	15.5	14.3	11.2	13.0	11.0	5.0
5	-0.4	0.0	3.3	7.4	2.1	10.1	17.7	15.0	14.0	15.1	10.5	2.0
6	-3.3	-4.2	-2.2	2.3	8.8	12.3	18.2	15.0	9.8	14.0	9.2	-3.3
7	-7.3	-4.4	5.6	0.2	3.2	11.3	16.1	15.1	10.8	9.7	2.4	8.0
8	-8.4	-1.2	2.3	1.4	2.8	12.1	9.3	15.0	16.8	10.0	-1.0	0.0
9	-0.8	-6.0	-0.4	2.6	5.2	11.4	10.9	16.7	13.0	8.8	0.0	1.8
10	-5.2	-5.4	3.2	4.8	4.2	12.0	12.3	15.6	13.2	5.0	0.0	4.4
11	-3.8	5.1	0.7	5.0	6.8	12.2	15.7	15.2	13.0	4.2	5.9	-1.0
12	0.0	0.3	2.4	7.3	11.4	9.5	14.4	17.2	14.6	5.4	0.4	0.0
13	0.0	-1.2	3.3	4.3	11.3	14.0	12.6	15.7	14.2	5.6	1.8	4.2
14	-1.6	-1.8	4.7	7.8	11.5	12.7	9.4	15.0	14.5	7.2	0.0	2.6
15	-2.2	-1.3	5.2	1.0	16.3	19.4	12.8	16.4	14.6	8.3	-0.2	1.3
16	-3.6	-3.2	-0.2	-1.7	12.1	13.7	12.0	16.0	11.7	10.7	0.4	-1.3
17	-4.3	-2.8	-3.2	3.6	12.8	13.6	16.5	14.2	11.5	5.0	3.8	0.0
18	-4.7	-1.8	3.4	6.3	15.6	15.2	12.9	15.2	15.7	6.0	6.4	-1.0
19	-4.3	2.0	0.3	7.8	17.1	12.6	14.0	14.8	11.0	0.3	-1.7	-2.1
20	-1.3	2.8	1.4	10.8	15.7	12.7	13.0	13.0	9.3	0.0	-2.3	-1.3
21	-6.2	-3.2	2.4	9.2	11.1	12.4	13.3	13.7	7.0	-0.3	1.2	0.0
22	-9.8	-2.4	-1.5	4.8	4.8	13.7	14.6	13.8	9.4	-1.2	0.0	0.0
23	-5.2	-4.0	-1.6	0.0	6.2	15.8	16.1	14.2	12.0	-1.0	-4.2	-0.5
24	-9.6	-0.2	-3.8	3.3	6.8	12.6	16.0	17.2	12.8	3.0	-2.7	-1.0
25	-6.0	-3.2	-3.3	3.2	6.3	14.4	16.7	17.2	9.3	8.0	-1.3	6.0
26	-2.4	9.6	1.5	6.3	9.4	15.8	15.6	12.0	15.0	5.0	-6.1	5.0
27	1.2	0.0	4.0	7.6	8.2	13.6	15.0	12.8	4.8	4.3	-5.5	-1.0
28	-2.2	-4.0	4.1	6.2	6.0	16.7	14.3	13.0	11.4	3.4	-6.0	0.0
29	2.0	-1.6	3.3	6.7	8.4	15.3	15.2	14.1	10.0	4.2	-3.0	5.3
30	-2.1		3.2	6.6	7.5	19.0	16.7	13.5	6.1	8.0	-1.0	5.6
31	-5.6		0.7		10.3		19.1	14.3		2.2		3.5
Mes	-3.9	-0.9	1.8	4.0	8.6	12.7	14.7	14.8	12.0	5.9	1.0	0.7
Min	-9.8	-6.0	-3.8	-4.0	2.1	4.4	9.3	12.0	4.8	-1.2	-6.1	-9.2
Dita	22	9	1+	3	5	3	8	26	27	22	26	1
Max	2.0	9.6	9.4	10.8	17.1	19.4	19.1	17.5	16.8	15.1	11.0	8.0
Dita	29	26	3	20	19	15	31	1	8	5	4	7
Std	3.0	3.5	3.3	3.7	4.1	3.3	2.4	1.5	2.9	4.2	4.5	3.9

4.78 Pejë - Temp. min. e ajrit

Temp. min. e ajrit (°C): 2020
Gjatësia gjeografike e st.: 20° 18' 18.30"

Lartësia mbidetare e st.: 498 m lmd
Gjerësia gjeografike e st.: 42° 39' 56.30"

Dita	I	II	III	IV	V	VI	VII	VIII	IX	X	XI	XII
1	-3.4	3.1	2.6	-2.4	7.6	9.6	16.4	18.1	16.1	8.4	7.8	-5.4
2	-3.8	3.9	4.5	-0.8	5.7	9.6	17.1	18.7	13.0	7.9	7.3	-6.3
3	-3.3	4.1	4.8	1.6	5.8	9.3	17.4	14.1	13.5	11.4	8.9	-0.6
4	-3.1	6.8	3.1	3.8	6.9	8.6	15.3	15.3	13.7	12.6	8.9	0.9
5	-2.8	1.2	2.1	4.1	7.1	8.9	16.2	13.2	12.1	14.8	9.6	1.6
6	2.1	-2.4	2.6	2.3	4.9	9.8	15.3	12.6	11.7	14.3	9.1	-1.0
7	-4.3	-6.4	1.8	3.9	5.3	10.6	15.1	15.0	14.3	11.2	7.2	9.6
8	-3.9	-4.1	2.4	6.5	6.1	11.4	15.3	15.4	15.9	11.8	3.8	1.6
9	-3.1	-3.4	1.9	6.8	8.6	11.6	16.7	19.1	16.4	8.4	3.6	4.6
10	-2.8	-2.4	2.5	5.9	9.0	10.8	16.1	19.3	15.3	6.9	3.7	3.9
11	-3.4	-0.2	3.8	6.1	9.2	11.3	16.7	19.6	15.4	8.4	4.4	1.4
12	-2.9	-0.5	4.9	5.9	8.4	11.5	16.1	20.8	14.8	9.1	4.1	2.9
13	-3.9	1.3	6.3	6.4	9.8	11.2	15.8	17.4	16.4	9.3	4.3	3.6
14	-4.6	1.9	4.8	4.1	17.2	13.2	17.2	18.1	15.8	8.3	1.6	3.4
15	-5.3	2.4	5.1	5.7	18.6	12.2	16.8	19.3	15.9	10.1	1.8	2.6
16	-6.2	2.8	3.4	6.5	13.6	11.9	16.5	17.1	15.6	10.8	5.8	1.4
17	-6.8	3.2	4.6	7.4	13.9	12.4	17.1	16.1	16.1	7.1	9.3	0.9
18	-7.6	3.1	5.2	7.9	14.1	12.9	13.4	16.4	16.8	8.0	7.4	0.7
19	-3.1	2.1	4.8	8.1	13.5	12.6	14.6	15.8	14.1	5.1	6.3	-0.4
20	-5.8	1.1	4.9	8.0	11.4	11.6	15.1	13.4	13.1	3.8	0.6	-1.5
21	-6.1	0.4	6.8	6.4	8.9	10.9	15.6	17.1	13.1	4.1	2.1	-0.8
22	-4.9	0.8	7.1	3.9	9.8	11.9	16.6	18.3	13.8	4.6	1.3	5.0
23	-5.2	1.8	-1.6	3.6	10.6	11.6	16.9	18.1	14.8	4.1	-0.2	-0.8
24	-4.6	2.3	-1.4	3.6	7.1	10.3	17.1	20.6	13.9	6.3	1.2	2.7
25	-1.3	2.9	-0.8	4.1	6.6	11.4	16.5	18.6	12.1	8.9	1.6	6.1
26	1.4	3.8	-0.4	6.4	7.3	13.1	16.4	15.4	14.9	6.5	-2.9	-0.4
27	2.4	0.7	1.4	6.9	6.9	13.6	16.8	15.6	7.6	6.9	-3.1	-0.8
28	2.1	1.4	2.1	5.8	7.8	13.4	16.9	17.3	11.4	10.2	7.6	0.4
29	1.9	1.6	3.1	6.1	7.6	14.1	16.3	18.6	10.4	7.9	2.1	5.1
30	1.6		3.6	6.4	6.1	15.6	16.8	18.9	9.6	7.1	-1.8	10.6
31	2.8		0.8		6.6		17.1	18.1		6.9		2.9
Mes	-2.8	1.1	3.1	5.0	9.1	11.6	16.2	17.1	13.9	8.4	4.1	1.7
Min	-7.6	-6.4	-1.6	-2.4	4.9	8.6	13.4	12.6	7.6	3.8	-3.1	-6.3
Dita	18	7	23	1	6	4	18	6	27	20	27	2
Max	2.8	6.8	7.1	8.1	18.6	15.6	17.4	20.8	16.8	14.8	9.6	10.6
Dita	31	4	22	19	15	30	3	12	18	5	5	30
Std	3.0	2.8	2.3	2.5	3.5	1.6	0.9	2.2	2.2	2.8	3.7	3.5

4.79 Prishtinë - Temp. min. e ajrit

Temp. min. e ajrit (°C): 2020
Gjatësia gjeografike e st.: 21° 08' 13.49"

Lartësia mbidetare e st.: 573 m lmd
Gjerësia gjeografike e st.: 42° 38' 56.36"

Dita	I	II	III	IV	V	VI	VII	VIII	IX	X	XI	XII
1	-3.7	4.7	-1.8	-2.9	7.6	7.5	13.5	16.6	9.0	7.9	6.3	-7.2
2	-4.4	0.8	4.9	-3.2	8.9	6.7	16.6	13.9	7.0	5.7	3.9	-7.8
3	-8.2	0.5	6.5	-4.6	8.8	3.2	17.7	11.3	4.9	10.2	11.2	-2.1
4	-7.7	0.4	5.8	4.8	2.9	7.8	15.4	15.7	3.7	18.0	10.2	7.2
5	-0.1	-0.1	1.2	6.2	1.4	9.2	16.8	16.5	8.1	11.9	10.4	1.3
6	-4.4	-4.5	-2.6	5.4	12.4	14.0	16.2	14.0	9.7	14.3	9.4	0.5
7	-7.4	-7.6	4.5	1.4	1.7	9.9	14.8	14.2	11.4	7.9	4.8	7.9
8	-10.4	-1.6	2.0	-0.8	2.3	12.1	8.2	15.9	8.0	9.4	0.2	0.7
9	-10.4	-5.8	1.8	-0.6	4.7	10.2	8.4	16.2	5.9	9.4	-0.4	3.1
10	-6.8	-6.1	0.7	0.4	8.9	11.5	10.4	13.9	4.7	4.8	0.6	4.4
11	-4.7	7.5	1.0	4.2	9.8	12.7	14.6	14.2	10.9	4.3	5.9	-1.7
12	1.7	0.4	2.2	3.4	13.9	10.7	18.4	15.9	12.5	6.4	2.8	2.7
13	-0.4	-3.7	2.9	5.5	6.9	14.0	11.9	14.7	11.9	5.9	2.9	4.8
14	-0.9	0.6	7.8	8.3	15.3	13.1	6.5	14.3	11.2	6.3	-0.9	2.2
15	-2.6	3.8	4.3	0.4	15.4	12.3	12.2	16.1	12.7	7.9	1.7	1.9
16	-3.9	-3.5	-0.4	-2.2	16.8	12.4	12.9	15.4	10.7	10.3	-0.5	1.5
17	-5.5	-3.7	-4.1	2.6	12.9	12.9	15.9	13.7	10.8	5.8	3.7	2.2
18	-4.7	-1.5	-0.4	6.6	15.8	14.4	13.4	13.9	14.7	5.7	7.2	0.2
19	-0.1	-0.2	-2.7	9.6	15.4	11.7	14.0	14.7	10.0	-1.2	1.2	-1.3
20	-3.4	1.9	-1.1	11.6	14.7	13.2	10.7	12.3	9.0	-1.6	-2.7	0.1
21	-4.7	-3.9	0.8	6.5	10.0	11.7	12.2	12.2	6.4	-0.8	2.8	0.7
22	-10.3	-0.1	5.9	3.4	3.7	12.4	12.9	12.5	8.4	-2.1	-0.6	1.4
23	-7.4	-4.2	-2.8	1.4	4.6	14.5	15.2	13.8	12.2	-1.0	-4.3	1.4
24	-11.4	1.5	-4.4	0.9	7.5	14.7	14.4	15.9	13.9	3.9	-0.8	-2.4
25	-6.3	-3.2	-3.8	5.2	7.2	11.3	16.3	15.9	9.7	8.8	1.9	4.5
26	1.6	5.4	1.4	8.1	8.5	15.7	15.6	10.1	16.1	3.7	-5.6	6.0
27	-6.8	2.7	3.2	7.1	7.4	15.5	13.4	10.7	9.6	1.5	-6.4	-0.7
28	-2.1	-3.4	5.3	5.2	7.7	15.1	13.2	11.7	14.5	1.7	-4.9	-0.4
29	2.5	-2.1	2.1	8.7	6.9	13.9	13.3	14.9	10.7	5.2	-3.6	6.8
30	-1.6		2.1	9.7	7.2	18.2	14.2	15.2	6.4	7.7	-3.3	6.4
31	-5.5		1.4		8.9		17.0	14.3		4.1		4.6
Mes	-4.5	-0.9	1.4	3.7	8.9	12.1	13.7	14.2	9.8	5.9	1.8	1.6
Min	-11.4	-7.6	-4.4	-4.6	1.4	3.2	6.5	10.1	3.7	-2.1	-6.4	-7.8
Dita	24	7	24	3	5	3	14	26	4	22	27	2
Max	2.5	7.5	7.8	11.6	16.8	18.2	18.4	16.6	16.1	18.0	11.2	7.9
Dita	29	11	14	20	16	30	12	1	26	4	3	7
Std	3.7	3.6	3.3	4.2	4.5	3.1	2.8	1.7	3.1	4.7	4.9	3.7

4.80 Ferizaj

Temp. e sipërfaqes së tokës 5 cm (°C): 2020

Lartësia mbidetare e st.: 578 m lmd

Gjatësia gjeografike e st.:

21° 08' 13.31"

Gjerësia gjeografike e st.: 42° 22' 32.45"

Dita	I	II	III	IV	V	VI	VII	VIII	IX	X	XI	XII
1	-4.0	0.5	-7.0	-2.5	1.5	8.0	9.5	13.0	12.0	6.6	3.5	-6.0
2	-6.0	-4.5	0.5	-3.0	3.0	6.0	13.5	12.5	13.5	3.0	-1.0	-10.0
3	-12.0	1.0	2.5	-8.0	8.5	0.0	13.4	12.0	10.0	6.0	6.5	-6.5
4	-12.2	-0.5	2.5	1.5	5.0	3.5	13.5	13.0	6.0	10.5	8.5	5.5
5	-2.5	0.0	2.5	2.5	-3.0	6.0	16.0	14.5	4.0	9.0	9.5	-4.0
6	-6.5	-2.0	-6.0	-1.0	6.5	13.0	15.5	13.5	5.0	14.0	0.5	-5.0
7	-10.0	-10.8	0.5	-6.5	0.5	5.5	12.5	14.0	6.0	6.0	5.5	6.0
8	-13.5	-0.8	0.5	-2.5	-1.0	7.2	7.0	14.5	14.0	10.0	-2.0	2.5
9	-13.5	-11.0	1.5	-7.0	-0.5	7.0	5.5	14.0	9.0	10.0	-3.0	1.0
10	-9.5	0.8	2.0	-3.0	1.0	7.5	6.5	12.0	8.5	0.5	-2.5	-0.6
11	-7.5	1.0	-2.0	-1.0	4.0	12.0	10.0	11.0	7.5	3.6	3.5	-5.5
12	0.0	-2.0	-2.0	-1.5	5.5	8.0	13.5	12.5	8.5	2.0	-1.5	-4.0
13	-0.8	-4.5	-2.0	-1.0	1.5	12.0	14.0	12.5	8.0	7.0	-2.0	3.5
14	1.0	-0.5	6.5	2.0	10.0	9.0	3.5	11.5	8.0	2.5	-1.0	1.0
15	-2.0	1.2	3.5	-2.0	12.0	7.0	9.5	13.0	8.5	5.5	-1.5	-1.5
16	-3.5	-8.0	1.5	-6.0	10.0	8.5	9.5	15.5	7.0	10.0	2.0	1.5
17	-6.5	-8.5	-7.5	0.5	8.0	13.0	12.5	11.5	8.0	1.5	0.2	3.0
18	-6.5	-6.0	0.0	2.0	11.0	12.0	13.0	12.0	13.0	2.0	6.0	0.0
19	-1.5	-4.0	-7.0	3.5	13.0	7.5	14.0	14.0	5.5	-3.5	1.5	-0.5
20	-2.0	1.0	-4.0	5.0	14.0	9.5	6.0	9.5	4.5	-4.0	-5.0	-0.5
21	-3.0	-3.0	-4.0	5.0	9.5	10.0	8.0	11.0	3.0	-3.5	1.5	0.5
22	-11.5	-1.0	-0.5	4.0	2.0	12.0	9.0	9.0	6.5	-3.5	-2.5	-0.5
23	-12.0	-8.5	-3.0	-1.0	0.5	14.5	11.0	10.5	7.0	-3.5	-7.0	-2.0
24	-14.0	-4.5	-4.0	-2.5	3.0	16.0	13.5	10.5	9.0	0.0	-5.0	-4.5
25	-10.0	-3.0	-4.0	-2.0	3.5	9.0	13.0	14.0	7.0	4.0	-1.5	-0.5
26	-1.0	0.5	0.0	2.5	5.0	11.0	13.5	9.0	10.5	-0.5	-8.0	0.5
27	0.0	-0.5	1.0	3.5	7.5	11.0	11.0	8.0	3.0	-0.5	-8.5	-2.0
28	-6.0	-7.0	2.8	0.0	7.0	12.0	10.5	8.5	10.5	1.0	-9.5	-2.0
29	1.0	-3.0	-2.5	2.5	6.0	11.0	10.0	11.5	8.0	0.6	-5.5	2.5
30	-4.5		-1.4	3.5	4.0	13.5	11.0	10.5	4.0	4.0	-6.0	1.0
31	-9.0		0.0		6.0		13.5	10.0		-1.5		1.5
Mes	-6.1	-3.0	-0.9	-0.4	5.3	9.4	11.0	11.9	7.8	3.2	-0.8	-0.8
Min	-14.0	-11.0	-7.5	-8.0	-3.0	0.0	3.5	8.0	3.0	-4.0	-9.5	-10.0
Dita	24	9	17	3	5	3	14	27	21+	20	28	2
Max	1.0	1.2	6.5	5.0	14.0	16.0	16.0	15.5	14.0	14.0	9.5	6.0
Dita	14+	15	14	20+	20	24	5	16	8	6	5	7
Std	4.8	3.7	3.4	3.6	4.3	3.4	3.1	1.9	2.9	4.9	5.0	3.6

4.81 Prishtinë

Temp. e sipërfaqes së tokës 5 cm (°C): 2020

Gjatësia gjeografike e st.:

21° 08' 13.49"

Lartësia mbidetare e st.: 573 m lmd

Gjerësia gjeografike e st.: 42° 38' 56.36"

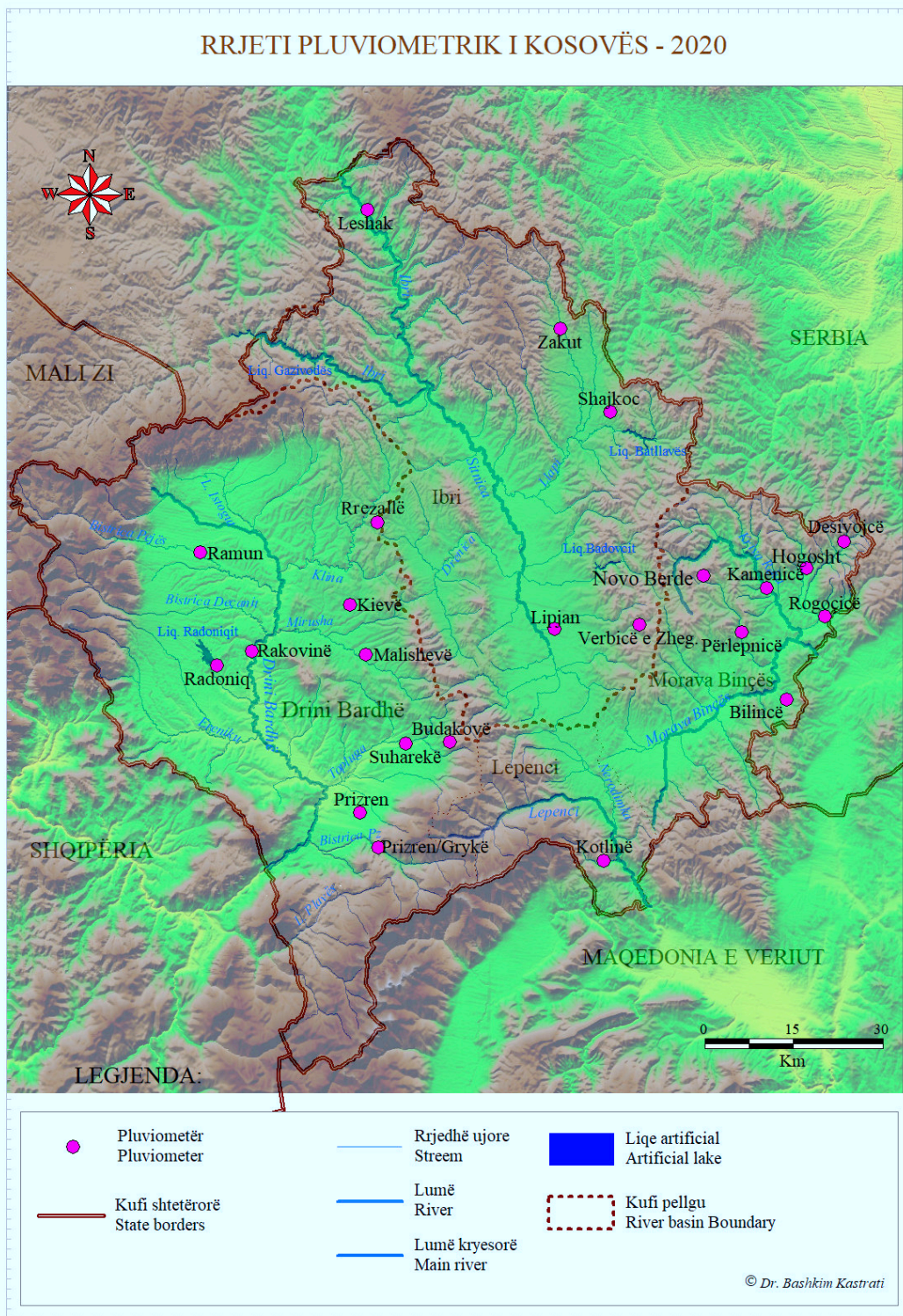
Dita	I	II	III	IV	V	VI	VII	VIII	IX	X	XI	XII
1	-	-	-	-3.6	-	4.9	10.8	-	2.0	3.9	-	-11.9
2	-	-	2.7	-4.7	-	2.5	13.4	-	5.7	0.9	-2.4	-12.3
3	-11.1	-4.2	2.1	-8.3	-	-0.5	14.6	7.2	2.0	-	7.3	-6.8
4	-	-4.1	5.3	-	-2.3	3.9	-	11.4	1.0	-	6.5	5.5
5	-	-1.7	-1.0	-	-3.4	5.7	-	13.9	-	9.3	9.5	-
6	-6.7	-6.1	-5.9	1.4	7.0	-	13.4	11.8	-	13.2	7.9	-
7	-	-14.6	-	-4.4	-1.5	-	11.4	13.3	-	4.4	-	4.9
8	-13.7	-	-	-6.5	-2.1	7.6	3.2	-	4.9	8.0	-	-0.9
9	-13.5	-	0.8	-6.2	-	6.2	3.9	-	2.1	9.2	-3.9	-0.8
10	-9.8	-10.2	0.3	-3.8	-	6.9	6.8	10.4	1.0	-	-4.7	1.4
11	-	3.9	-2.5	-	-	10.3	-	10.7	-	-	4.7	-5.9
12	-	0.3	-0.8	-	8.5	7.6	-	12.2	-	2.9	-2.3	-
13	-1.4	-6.4	-1.1	-	2.4	-	9.4	11.2	-	5.4	-1.7	-
14	-1.5	-3.4	-	6.2	10.5	-	2.9	10.2	8.3	1.9	-	-1.2
15	-2.9	-	-	-1.5	12.5	7.8	9.3	-	8.5	4.5	-	1.7
16	-4.0	-	-2.6	-6.5	-	8.2	9.4	-	7.8	8.0	-4.9	1.4
17	-6.2	-	-8.1	-0.2	-	10.5	9.4	10.7	7.7	-	-0.7	2.2
18	-	-3.9	-5.0	-	13.3	13.4	-	11.2	10.7	-	5.6	0.4
19	-	-4.3	-7.1	-	13.9	8.5	-	13.7	-	-5.5	-4.1	-
20	-4.1	0.7	-5.1	-	12.7	-	7.2	9.1	-	-5.6	-7.4	-
21	-5.1	-7.5	-	3.6	9.6	-	8.9	8.4	1.6	-5.9	-	0.7
22	-13.1	-	-	3.3	-0.9	9.4	9.5	-	4.2	-6.1	-	1.4
23	-10.9	-	-4.5	-2.7	-	13.5	10.2	-	9.8	-5.9	-8.7	-1.1
24	-14.1	0.4	-5.2	-4.1	-	13.4	11.4	12.6	11.7	-	-5.8	-5.1
25	-	-7.0	-4.5	-	-	6.7	-	12.9	5.8	-	0.7	-
26	-	2.1	0.7	-	7.3	10.4	-	5.9	-	-1.3	-10.7	-
27	-10.0	0.5	1.3	4.3	6.5	-	9.4	6.3	-	-2.1	-10.7	-
28	-6.6	-6.5	-	0.4	5.5	-	9.2	7.4	10.3	-2.1	-	-2.2
29	-0.3	-	-	4.5	3.1	10.8	9.2	-	6.5	0.5	-	4.4
30	-6.6	-	-2.3	-	-	14.7	9.9	-	2.0	3.1	-6.7	8.4
31	-10.1	-	0.3	-	-	-	-	-	-	-	-	2.2
Mes	-7.6	-3.8	-1.9	-1.5	5.7	8.3	9.2	10.5	5.7	1.8	-1.5	-0.6
Min	-14.1	-14.6	-8.1	-8.3	-3.4	-0.5	2.9	5.9	1.0	-6.1	-10.7	-12.3
Dita	24	7	17	3	5	3	14	26	4+	22	26+	2
Max	-0.3	3.9	5.3	6.2	13.9	14.7	14.6	13.9	11.7	13.2	9.5	8.4
Dita	29	11	4	14	19	30	3	5	24	6	5	30
Std	4.4	4.6	3.5	4.4	5.9	3.8	3.0	2.4	3.6	5.7	6.3	5.2

5 Monitorimi i reshjeve

5.1 Rrjeti i monitorimit të reshjeve

Monitorimi i reshjeve është i nje rendesie të veqantë për çdo analizë të sistemit të ujit dhe për kontrollin operacionel të sistemit të ujit si dhe për studimin e klimes. Tradicionalisht reshjet maten duke përdorur shimatësit (pluviometër) të cilët lexohen manualisht dhe shimatësit (pluviometer) automatik të cilët dërgojnë të dhëna në kohë reale në serverin qendrore (database) duke përdorur komunikimin me systemin GPRS pa tel. Është një teknologji e deshmuar e cila funksionon mirë për monitorimin e reshjeve ne zonat e monitorimit.

Instituti Hidrometeorologjik i Kosovës posedon rrjetin për monitorimin e reshjeve i cili aktualisht permbane gjithsejt 30 stacione pluviometrike (shimatës), te shperndare ne gjithe teritorin e Republikës se Kosoves. Nga keto 30 stacione 12 prej tyre jane te integruar ne stacionet meteorologjike, shih hartën 1.1 dhe bejne matjen e reshjeve ne menyre automatike , ndersa 18 stacionet e tjera jane shimates të cilët lexohen manualisht, shih hartën 5.1



Figurë 5.1: Rrjetit i stacioneve të reshjeve në Kosovë

5.2 Ferizaj

Reshjet (mm): 2020
Gjatësia gjeografike e st.: 21° 08' 13.31"

Lartësia mbidetare e st.: 578 m lmd
Gjerësia gjeografike e st.: 42° 22' 32.45"

Dita	I	II	III	IV	V	VI	VII	VIII	IX	X	XI	XII
1	0.1	0.0	0.0	4.9	0.0	0.6	0.0	28.6	0.0	0.0	0.0	0.0
2	0.0	0.0	4.8	11.2	0.0	0.2	0.0	0.0	0.0	0.0	0.0	0.0
3	0.0	0.0	0.1	0.0	12.8	3.4	0.0	0.0	0.0	0.0	0.0	0.0
4	0.0	0.0	13.2	7.2	0.0	0.0	13.4	0.0	1.8	0.0	0.0	2.4
5	0.0	25.4	6.9	2.8	0.0	0.0	0.0	2.6	0.0	0.0	0.0	0.0
6	0.0	16.5	0.0	1.2	0.0	0.0	6.8	33.3	0.0	0.8	0.0	0.0
7	0.0	0.0	5.4	0.0	2.8	0.0	11.8	31.2	0.0	5.0	0.0	8.1
8	0.0	0.0	28.4	0.0	0.0	0.0	0.0	2.4	0.0	1.8	0.0	1.8
9	0.0	0.0	1.0	0.0	0.0	1.2	0.0	23.8	0.0	0.9	0.0	0.2
10	0.0	0.0	9.5	0.0	0.0	2.4	0.0	0.0	0.0	0.0	0.0	2.7
11	0.0	0.0	0.0	0.0	0.0	1.8	0.0	0.0	0.0	0.0	0.0	0.0
12	1.3	2.0	0.0	0.0	0.0	3.1	0.0	0.0	0.0	0.0	0.0	0.0
13	4.8	0.0	0.0	0.0	0.0	0.0	0.0	1.1	0.0	20.2	0.0	0.0
14	0.2	0.0	0.0	0.0	0.0	0.0	0.0	0.0	0.0	0.0	0.0	0.0
15	0.0	2.8	3.7	10.3	0.0	0.0	0.0	0.0	0.0	0.0	0.0	0.0
16	0.0	0.0	0.6	0.0	0.0	0.6	0.0	10.4	0.0	18.6	0.0	0.0
17	0.0	0.0	0.0	0.0	0.0	0.8	1.2	0.0	0.0	0.9	0.0	0.0
18	0.0	0.0	0.0	0.0	0.0	0.6	4.1	0.0	0.0	0.0	0.0	0.0
19	0.0	0.0	0.0	0.0	0.0	0.9	2.2	6.6	0.0	0.0	0.0	0.0
20	0.0	4.5	0.0	0.0	4.6	0.0	0.0	1.5	0.0	0.0	0.0	0.0
21	0.0	3.4	0.0	6.6	20.6	7.2	0.0	0.0	0.0	0.0	0.0	0.0
22	0.0	0.2	0.0	27.4	5.7	0.0	0.0	0.0	0.0	0.0	0.0	0.0
23	0.0	0.0	0.0	0.0	0.0	28.3	0.0	0.0	8.6	0.0	0.0	0.0
24	0.0	0.0	1.7	0.0	0.0	35.2	2.5	0.0	5.6	0.0	0.0	0.0
25	0.0	0.0	3.0	0.0	2.5	0.0	17.8	4.8	0.0	6.4	0.0	0.0
26	0.0	0.0	1.2	0.0	0.0	0.0	5.2	3.4	5.2	0.0	0.0	2.9
27	2.4	1.4	0.0	1.0	4.6	0.0	0.0	0.0	0.0	0.0	0.0	3.0
28	0.7	4.6	2.8	0.0	4.2	0.0	0.0	0.0	0.0	0.0	0.0	4.8
29	5.0	12.7	0.0	0.0	10.2	0.0	0.0	0.0	3.9	0.0	0.0	0.0
30	0.0		0.0	0.0	2.3	0.0	0.0	0.0	13.4	0.6	6.2	0.0
31	0.0		0.0		1.3		0.0	0.0		0.0		2.9
Σ (744.2)	14.5	73.5	82.3	72.6	71.6	86.3	65.0	149.7	38.5	55.2	6.2	28.8
Min	0.0	0.0	0.0	0.0	0.0	0.0	0.0	0.0	0.0	0.0	0.0	0.0
Max	5.0	25.4	28.4	27.4	20.6	35.2	17.8	33.3	13.4	20.2	6.2	8.1
Dita (111 d)	7	10	14	9	11	14	9	12	6	9	1	9

5.3 Ferizaj

Avullimi (mm): 2020
Gjatësia gjeografike e st.: 21° 08' 13.31"

Lartësia mbidetare e st.: 578 m lmd
Gjerësia gjeografike e st.: 42° 22' 32.45"

Dita	I	II	III	IV	V	VI	VII	VIII	IX	X	XI	XII
1	-	-	-	-	-	2.4	3.9	3.8	6.8	-	-	-
2	-	-	-	-	-	2.2	2.8	4.6	4.4	-	-	-
3	-	-	-	-	-	3.2	2.5	4.6	4.6	-	-	-
4	-	-	-	-	-	4.9	2.2	3.8	4.2	-	-	-
5	-	-	-	-	-	4.8	2.4	2.6	5.0	-	-	-
6	-	-	-	-	-	6.5	2.7	1.4	6.6	-	-	-
7	-	-	-	-	-	6.9	3.1	1.8	5.0	-	-	-
8	-	-	-	-	-	6.8	4.8	2.2	3.2	-	-	-
9	-	-	-	-	-	2.9	4.6	2.8	3.8	-	-	-
10	-	-	-	-	-	2.8	6.0	3.8	4.8	-	-	-
11	-	-	-	-	-	2.3	5.3	4.0	5.0	-	-	-
12	-	-	-	-	-	4.2	5.1	3.3	4.8	-	-	-
13	-	-	-	-	-	6.2	4.9	3.0	4.4	-	-	-
14	-	-	-	-	-	7.4	4.9	3.2	4.9	-	-	-
15	-	-	-	-	-	6.8	8.1	3.1	4.4	-	-	-
16	-	-	-	-	-	3.4	6.2	3.0	4.9	-	-	-
17	-	-	-	-	-	4.0	4.0	2.2	5.7	-	-	-
18	-	-	-	-	-	6.4	1.3	2.3	4.0	-	-	-
19	-	-	-	-	-	6.1	2.8	0.8	4.2	-	-	-
20	-	-	-	-	-	5.8	5.0	0.8	4.9	-	-	-
21	-	-	-	-	-	3.7	5.5	3.0	3.9	-	-	-
22	-	-	-	-	-	1.9	5.4	3.0	3.8	-	-	-
23	-	-	-	-	-	1.1	5.5	2.8	3.8	-	-	-
24	-	-	-	-	-	1.4	4.0	2.6	2.8	-	-	-
25	-	-	-	-	-	1.9	3.0	1.2	3.6	-	-	-
26	-	-	-	-	-	1.9	3.4	1.8	1.6	-	-	-
27	-	-	-	-	-	1.9	5.5	2.4	2.8	-	-	-
28	-	-	-	-	-	2.0	4.8	2.6	3.6	-	-	-
29	-	-	-	-	-	1.8	4.9	3.0	2.8	-	-	-
30	-	-	-	-	-	1.9	5.2	3.0	2.8	-	-	-
31	-	-	-	-	-	-	5.8	3.2	-	-	-	-
Σ (463.9)	-	-	-	-	-	115.5	135.6	85.7	127.1	-	-	-
Min	-	-	-	-	-	1.1	1.3	0.8	1.6	-	-	-
Max	-	-	-	-	-	7.4	8.1	4.6	6.8	-	-	-
Std	-	-	-	-	-	2.0	1.5	1.0	1.1	-	-	-

5.4 Ferizaj / Kotlinë

Reshjet (mm): 2020
Gjatësia gjeografike e st.: 21° 13' 55.53"

Lartësia mbidetare e st.: 797 m lmd
Gjerësia gjeografike e st.: 42° 10' 31.29"

Dita	I	II	III	IV	V	VI	VII	VIII	IX	X	XI	XII
1	0.0	0.0	0.0	4.0	0.1	0.0	0.0	0.0	0.0	0.0	0.0	0.0
2	0.0	0.0	0.0	0.0	11.5	14.6	7.6	14.6	0.0	0.0	1.5	4.0
3	0.0	0.0	7.5	4.6	0.0	0.0	42.3	0.0	0.0	0.0	0.0	0.0
4	3.8	19.0	14.2	6.4	0.0	0.0	0.0	0.0	0.0	0.0	0.0	2.8
5	0.0	8.0	0.0	4.0	0.0	0.0	0.0	0.0	0.0	0.0	0.0	2.5
6	0.0	0.0	3.6	0.0	0.0	3.0	0.5	3.0	0.0	6.9	0.0	1.0
7	0.0	0.0	38.0	0.0	0.0	0.0	0.0	0.0	0.0	1.5	0.0	7.0
8	0.0	0.0	4.2	0.0	0.0	0.0	0.0	0.0	0.0	5.5	0.0	10.1
9	0.0	0.0	7.3	0.0	0.0	0.0	0.0	0.0	0.0	0.0	0.0	2.0
10	0.0	0.0	0.0	0.0	0.0	0.0	0.0	0.0	0.0	0.0	0.0	0.0
11	4.0	2.1	0.0	0.0	0.0	8.2	0.0	8.2	0.0	0.0	0.0	0.0
12	0.0	0.0	0.0	0.0	0.0	0.0	0.0	0.0	0.0	24.6	0.0	0.0
13	0.0	0.0	0.0	0.0	0.0	0.0	0.0	0.0	0.0	0.0	0.0	0.0
14	0.0	0.0	3.7	6.7	0.0	0.0	0.0	0.0	0.0	0.0	0.0	0.0
15	0.0	0.0	1.2	0.0	0.0	0.0	0.2	0.0	0.0	18.0	0.0	0.0
16	0.0	0.0	0.0	0.0	0.0	3.2	27.5	3.2	0.0	4.0	0.0	0.0
17	0.0	0.0	0.0	0.0	0.0	0.0	0.7	0.0	0.0	0.0	0.0	0.0
18	0.0	0.0	0.0	0.0	0.0	0.0	0.0	0.0	0.0	0.0	0.0	0.0
19	0.0	0.0	0.0	0.0	0.0	0.0	0.0	0.0	0.0	0.0	0.0	0.0
20	0.0	15.6	0.0	13.8	7.0	4.3	0.0	4.3	0.0	0.0	0.7	0.0
21	0.0	1.3	0.0	26.0	10.1	0.0	0.0	0.0	0.0	0.0	0.0	0.0
22	0.0	0.0	6.0	0.0	0.0	24.1	0.0	24.1	7.0	0.0	0.0	0.0
23	0.0	0.0	0.0	0.0	0.0	29.2	0.0	29.2	8.6	0.0	0.0	0.0
24	0.0	0.0	7.8	0.0	2.5	0.0	2.0	0.0	5.0	6.1	0.0	0.0
25	0.0	0.0	0.0	0.0	0.0	0.0	0.0	0.0	10.0	3.0	0.0	3.4
26	3.2	0.0	2.5	0.0	6.0	0.0	0.0	0.0	0.0	0.0	0.0	18.0
27	4.8	8.4	0.0	0.0	9.8	0.0	0.0	0.0	0.3	0.0	0.0	0.0
28	9.0	7.2	3.9	3.0	17.2	0.0	0.0	0.0	6.5	0.0	0.0	3.6
29	0.0	0.0	2.1	1.5	0.0	0.0	0.0	0.0	6.8	0.0	0.0	5.4
30	0.2		0.0	0.0	0.0	0.0	0.0	0.0	0.0	0.0	3.0	0.0
31	0.0		7.5		0.0		0.0	0.0		0.0		0.0
Σ (763.1)	25.0	61.6	109.5	70.0	64.2	86.6	80.8	86.6	44.2	69.6	5.2	59.8
Min	0.0	0.0	0.0	0.0	0.0	0.0	0.0	0.0	0.0	0.0	0.0	0.0
Max	9.0	19.0	38.0	26.0	17.2	29.2	42.3	29.2	10.0	24.6	3.0	18.0
Dita (94 d)	6	7	14	9	8	7	7	7	7	8	3	11

5.5 St. automatik Gjakovë

Reshjet (mm): 2020
Gjatësia gjeografike e st.: 20° 23' 24.01"

Lartësia mbidetare e st.: 410 m lmd
Gjerësia gjeografike e st.: 42° 25' 32.02"

Dita	I	II	III	IV	V	VI	VII	VIII	IX	X	XI	XII
1	0.0	0.0	0.0	0.7	0.0	0.2	0.0	0.0	0.0	0.0	0.0	0.0
2	0.0	0.0	17.7	10.7	22.2	3.3	0.0	0.0	0.0	0.0	0.0	0.0
3	0.0	0.0	12.0	0.1	0.1	0.2	8.1	0.0	10.3	0.0	0.0	2.6
4	0.0	14.8	11.0	0.8	0.0	0.0	0.1	0.0	0.5	0.0	0.0	0.1
5	0.6	10.5	0.1	0.0	0.0	0.0	0.3	7.8	0.0	1.9	0.0	0.0
6	0.0	0.0	17.0	0.0	5.2	0.0	1.4	16.3	0.0	15.1	0.0	0.3
7	0.0	0.0	18.3	0.0	0.0	0.0	0.0	1.4	0.0	1.2	0.0	9.0
8	0.0	0.0	11.3	0.0	0.0	0.0	0.0	5.5	0.0	0.6	0.0	0.6
9	0.0	0.0	0.3	0.0	0.0	0.0	0.0	0.0	0.0	0.0	0.0	17.7
10	0.0	0.0	0.3	0.0	0.0	0.0	0.0	0.0	0.0	0.0	0.0	11.5
11	0.0	0.0	0.0	0.0	0.0	14.8	0.0	0.0	0.0	0.0	0.0	0.1
12	0.0	8.5	0.0	0.0	0.0	0.0	0.0	0.8	0.0	24.5	0.0	0.0
13	0.0	0.1	0.0	0.0	0.0	0.0	0.0	0.0	0.0	4.2	0.0	0.0
14	0.0	3.7	3.0	11.5	0.0	0.0	0.0	0.0	0.0	0.1	0.0	0.0
15	0.0	0.0	0.0	0.6	0.0	0.0	0.0	0.5	0.0	49.8	0.0	0.0
16	0.0	0.0	0.0	0.0	0.0	1.3	10.1	0.0	0.0	3.8	0.0	0.0
17	0.0	0.0	0.0	0.0	0.0	5.1	0.1	0.0	3.0	0.0	0.2	0.1
18	0.0	0.0	0.0	0.0	0.0	0.0	0.6	0.0	0.0	0.0	0.0	0.1
19	0.0	0.0	0.0	0.0	0.1	0.0	0.0	12.5	0.0	0.0	0.0	0.1
20	0.0	0.1	0.0	0.5	2.3	5.7	0.0	0.0	0.0	0.0	0.0	0.1
21	0.0	0.0	0.0	21.7	2.0	3.0	0.0	0.0	0.0	0.0	0.0	0.1
22	0.0	0.0	0.0	2.0	0.0	1.5	0.0	0.0	0.0	0.0	0.0	0.0
23	0.0	0.0	0.3	0.0	0.0	5.7	0.0	0.0	26.4	0.0	0.0	0.0
24	0.0	0.0	2.5	0.0	1.7	0.0	0.0	0.0	2.3	0.2	0.0	0.1
25	0.3	0.0	0.2	0.0	0.1	0.0	0.0	2.7	18.1	1.4	0.0	12.0
26	0.3	0.5	0.0	0.0	7.7	0.0	0.0	0.0	10.3	0.0	0.0	37.9
27	8.9	11.4	3.6	0.1	0.1	0.0	0.0	0.0	0.1	0.0	0.1	2.6
28	3.4	12.6	1.0	0.0	1.2	0.3	0.0	0.0	37.5	0.0	0.1	16.6
29	6.4	0.0	0.0	2.0	0.1	0.0	0.0	0.0	3.1	0.0	0.1	15.8
30	0.1		0.0	0.0	7.7	0.0	0.2	0.0	0.0	0.0	0.7	36.6
31	0.0		0.0		6.1		0.0	0.0		0.0		16.7
Σ (797.3)	20.1	62.6	98.7	51.1	56.7	41.4	21.3	48.0	111.8	103.1	1.5	181.1
Min	0.0	0.0	0.0	0.0	0.0	0.0	0.0	0.0	0.0	0.0	0.0	0.0
Max	8.9	14.8	18.3	21.7	22.2	14.8	10.1	16.3	37.5	49.8	0.7	37.9
Dita (132 d)	7	9	15	13	14	11	8	8	10	11	5	21

5.6 Gjakovë / Radoniq

Reshjet (mm): 2020
Gjatësia gjeografike e st.: 20° 26' 26.21"

Lartësia mbidetare e st.: 439 m lmd
Gjerësia gjeografike e st.: 42° 28' 14.92"

Dita	I	II	III	IV	V	VI	VII	VIII	IX	X	XI	XII
1	0.0	0.0	9.8	4.2	0.0	3.6	0.0	0.0	0.0	0.0	0.0	0.0
2	0.0	0.0	0.0	11.4	5.1	0.0	1.3	0.0	0.0	0.0	0.0	0.0
3	0.0	0.0	0.0	0.0	9.7	0.5	0.0	0.0	0.0	0.0	0.0	0.0
4	0.0	29.2	18.3	0.0	0.0	1.1	16.5	0.0	0.0	0.0	0.0	0.0
5	0.0	0.0	4.2	0.0	0.0	0.0	4.6	0.0	0.0	0.0	0.0	0.0
6	0.0	0.0	0.0	0.0	0.0	0.5	12.3	8.4	0.0	25.8	0.0	0.0
7	0.0	0.0	20.7	0.0	4.7	0.0	6.8	21.3	0.0	2.0	0.0	5.8
8	0.0	0.0	0.0	0.0	0.0	0.0	0.0	12.8	0.0	1.4	0.0	5.7
9	0.0	0.0	0.0	0.0	0.0	0.0	0.0	0.0	0.0	0.0	0.0	4.3
10	0.0	0.0	15.1	0.0	0.0	9.4	0.0	0.0	0.0	0.0	0.0	25.4
11	0.0	0.0	0.0	0.0	0.0	12.5	0.0	0.0	0.0	0.0	0.0	0.0
12	0.0	2.5	0.0	0.0	0.0	4.7	0.0	0.0	0.0	0.0	0.0	0.0
13	0.1	4.4	0.0	0.0	0.0	0.0	0.0	0.0	0.0	30.4	0.0	0.0
14	0.0	0.0	0.0	0.0	0.0	0.0	0.0	0.0	0.0	0.0	0.0	0.0
15	0.0	0.0	19.7	9.1	0.0	0.0	7.3	0.0	0.0	0.0	0.0	0.0
16	0.0	0.0	0.0	0.0	0.0	1.8	0.0	0.0	0.0	61.6	0.0	0.0
17	0.0	0.0	0.0	0.0	0.0	6.2	0.0	0.0	0.0	0.0	0.0	0.0
18	0.0	0.0	0.0	0.0	0.0	7.3	0.0	0.0	0.0	0.0	0.0	0.0
19	0.0	0.0	0.0	0.0	0.0	0.0	3.7	0.0	0.0	0.0	0.0	0.0
20	0.0	0.0	0.0	0.0	0.7	3.3	2.9	24.2	0.0	0.0	0.0	0.0
21	0.0	0.0	0.0	10.2	4.3	22.9	0.0	0.0	0.0	0.0	0.0	0.0
22	0.0	0.0	0.0	11.0	1.8	2.3	0.0	0.0	0.0	0.0	0.0	0.0
23	0.0	0.0	0.7	0.0	0.0	6.7	0.0	0.0	15.8	0.0	0.0	0.0
24	0.0	0.0	1.8	0.0	0.0	0.0	2.2	0.0	18.3	0.0	0.0	0.0
25	0.0	0.0	5.8	0.0	0.0	0.0	0.0	0.0	0.0	0.0	0.0	26.8
26	0.0	0.0	0.0	0.0	0.0	0.0	4.3	0.0	0.0	0.0	0.0	29.6
27	9.6	4.5	0.0	0.0	0.0	4.5	0.0	0.0	0.0	0.0	0.0	41.3
28	0.0	6.7	0.0	0.0	3.9	0.0	0.0	0.0	53.2	0.0	0.0	0.0
29	9.1	14.3	0.0	2.2	4.3	0.0	0.0	0.0	19.7	0.0	0.0	0.0
30	0.0		0.0	0.0	6.2	0.0	0.0	0.0	1.8	0.0	2.8	20.3
31	0.0		0.0		8.9		0.0	0.0		0.0		54.4
Σ (936.5)	18.8	61.6	96.1	48.1	49.6	87.3	61.9	66.7	108.8	121.2	2.8	213.6
Min	0.0	0.0	0.0	0.0	0.0	0.0	0.0	0.0	0.0	0.0	0.0	0.0
Max	9.6	29.2	20.7	11.4	9.7	22.9	16.5	24.2	53.2	61.6	2.8	54.4
Dita (83 d)	3	6	9	6	10	15	10	4	5	5	1	9

5.7 Gjakovë / Rakovinë

Reshjet (mm): 2020
Gjatësia gjeografike e st.: 20° 30' 35.92"

Lartësia mbidetare e st.: 373 m lmd
Gjerësia gjeografike e st.: 42° 29' 29.41"

Dita	I	II	III	IV	V	VI	VII	VIII	IX	X	XI	XII
1	0.0	0.0	0.0	0.0	0.0	9.5	0.0	0.0	0.0	0.0	0.0	0.0
2	0.0	0.0	9.0	0.0	12.3	0.0	0.0	0.0	0.0	0.0	0.0	0.0
3	0.0	20.4	3.0	0.0	1.1	0.0	0.0	0.0	0.0	0.0	0.0	0.0
4	0.0	9.0	20.0	12.5	0.0	0.0	0.0	0.0	15.0	0.0	0.0	0.0
5	0.0	0.0	0.0	0.0	0.0	0.0	0.0	6.5	0.0	0.0	0.0	0.0
6	0.0	0.0	0.0	0.0	0.0	0.0	10.0	5.3	0.0	20.3	0.0	0.0
7	0.0	0.0	10.1	0.0	3.2	0.0	0.0	13.0	0.0	11.0	0.0	7.2
8	0.0	0.0	16.5	0.0	0.0	0.0	0.0	18.0	0.0	0.0	0.0	0.0
9	0.0	0.0	5.6	0.0	0.0	0.0	0.0	0.0	0.0	0.0	0.0	5.0
10	0.0	0.0	14.0	0.0	0.0	0.0	0.0	3.2	0.0	0.0	0.0	9.4
11	0.0	0.0	0.0	0.0	0.0	0.0	0.0	0.0	0.0	0.0	0.0	6.2
12	0.0	2.5	0.0	0.0	0.0	0.0	0.0	0.0	0.0	0.0	0.0	0.0
13	0.0	1.0	0.0	0.0	0.0	0.0	0.0	0.0	0.0	2.3	0.0	0.0
14	0.0	0.0	0.0	0.0	0.0	0.0	0.0	0.0	0.0	50.6	0.0	0.0
15	0.0	0.0	0.0	0.0	0.0	0.0	0.0	0.0	0.0	0.0	0.0	0.0
16	0.0	0.0	0.0	0.0	0.0	0.0	0.0	0.0	0.0	0.0	0.0	0.0
17	0.0	0.0	0.0	0.0	0.0	0.0	0.0	0.0	0.0	0.0	0.0	0.0
18	0.0	0.0	0.0	0.0	0.0	0.0	0.0	0.0	0.0	0.0	0.0	0.0
19	0.0	0.0	0.0	0.0	0.0	0.0	0.0	0.0	0.0	0.0	0.0	0.0
20	0.0	0.0	0.0	0.0	4.3	17.0	0.0	17.0	0.0	0.0	0.0	0.0
21	0.0	0.0	0.0	4.1	9.5	0.0	0.0	0.0	0.0	0.0	0.0	0.0
22	0.0	0.0	0.0	15.0	0.0	0.0	0.0	0.0	0.0	0.0	0.0	0.0
23	0.0	0.0	0.0	0.0	0.0	6.0	12.5	0.0	15.5	0.0	0.0	0.0
24	0.0	0.0	0.0	0.0	0.0	0.0	0.0	0.0	20.2	0.0	0.0	0.0
25	0.0	0.0	0.0	0.0	0.0	0.0	0.0	0.0	0.0	2.5	0.0	4.3
26	0.0	0.0	0.0	0.0	0.0	0.0	0.0	2.3	2.7	0.0	0.0	40.7
27	4.5	3.2	0.0	0.0	0.0	0.0	0.0	0.0	0.0	0.0	0.0	12.0
28	3.8	5.6	3.6	0.0	0.0	0.0	0.0	0.0	18.3	0.0	0.0	0.0
29	5.9	6.0	0.0	0.0	0.0	0.0	0.0	0.0	18.0	0.0	0.0	13.4
30	3.0		0.0	0.0	0.0	0.0	0.0	0.0	2.5	0.0	0.0	10.5
31	0.0		0.0		0.0		0.0	0.0		0.0		40.2
Σ (656.8)	17.2	47.7	81.8	31.6	30.4	32.5	22.5	65.3	92.2	86.7	0.0	148.9
Min	0.0	0.0	0.0	0.0	0.0	0.0	0.0	0.0	0.0	0.0	0.0	0.0
Max	5.9	20.4	20.0	15.0	12.3	17.0	12.5	18.0	20.2	50.6	0.0	40.7
Dita (61 d)	4	7	8	3	5	3	2	7	7	5	0	10

5.8 Gjilan / Bilinicë

Reshjet (mm): 2020
Gjatësia gjeografike e st.: 21° 36' 26.35"

Lartësia mbidetare e st.: 589 m lmd
Gjerësia gjeografike e st.: 42° 25' 10.57"

Dita	I	II	III	IV	V	VI	VII	VIII	IX	X	XI	XII
1	0.0	0.0	0.0	5.9	0.0	0.0	0.0	0.0	0.0	0.0	0.0	0.0
2	0.0	0.0	0.0	22.9	12.4	0.0	0.0	0.0	0.0	0.0	0.0	0.0
3	0.0	0.0	0.0	0.0	0.0	0.0	0.0	0.0	0.0	0.0	4.7	0.0
4	0.0	0.0	1.8	5.2	0.0	0.0	32.2	2.1	0.8	0.0	0.0	0.0
5	0.0	9.4	29.7	5.5	0.0	0.0	0.0	0.0	0.0	0.0	0.0	5.4
6	0.0	22.9	0.0	1.8	0.0	0.0	0.0	18.3	0.0	0.0	0.0	0.0
7	0.0	0.0	0.0	0.0	0.0	0.0	0.0	56.9	0.0	5.5	0.0	13.7
8	0.0	0.0	24.4	0.0	0.0	0.0	0.0	22.1	0.0	6.1	0.0	0.0
9	0.0	0.0	12.2	0.0	0.0	0.0	0.0	8.1	0.0	0.0	0.0	0.0
10	0.0	0.0	0.0	0.0	0.0	29.5	0.0	0.0	0.0	0.0	0.0	0.0
11	0.0	0.0	0.0	0.0	0.0	0.0	0.0	0.0	0.0	0.0	0.0	0.0
12	0.0	2.6	0.0	0.0	0.0	0.0	0.0	0.0	0.0	36.4	0.0	0.0
13	7.8	0.0	0.0	0.0	0.0	0.0	0.0	0.0	0.0	8.1	0.0	0.0
14	0.0	0.0	0.0	0.0	0.0	0.0	0.0	0.0	0.0	0.0	0.0	0.0
15	0.0	3.8	7.1	7.4	0.0	8.4	0.0	15.8	0.0	0.0	0.0	0.0
16	0.0	0.0	0.0	0.0	0.0	0.0	0.0	35.4	0.0	0.0	0.0	0.0
17	0.0	0.0	0.0	0.0	0.0	1.5	2.1	0.0	0.0	0.0	0.0	0.0
18	0.0	0.0	0.0	0.0	0.0	3.4	10.8	0.0	0.0	0.0	0.0	0.0
19	0.0	0.0	0.0	0.0	0.0	2.4	11.7	0.0	0.0	0.0	0.0	0.0
20	0.0	10.2	0.0	0.0	0.0	0.0	0.0	0.0	0.0	0.0	0.0	0.0
21	0.0	0.0	0.0	12.7	31.5	0.0	0.0	0.0	0.0	0.0	0.0	0.0
22	0.0	0.8	0.0	16.4	0.0	0.0	0.0	0.0	0.0	0.0	0.0	0.0
23	0.0	0.0	7.9	0.0	0.0	15.1	12.8	0.0	6.1	0.0	0.0	0.0
24	0.0	0.0	8.1	0.0	0.0	0.0	0.0	0.0	12.3	0.0	0.0	0.0
25	0.0	0.0	17.5	0.0	2.1	0.0	0.0	0.0	8.1	0.0	0.0	0.0
26	0.0	0.0	0.0	0.0	3.6	0.0	2.5	0.0	0.0	16.4	0.0	2.4
27	0.0	0.6	0.0	0.0	0.0	0.0	0.0	0.0	0.0	0.0	0.0	9.4
28	0.3	0.0	0.0	0.0	6.1	0.0	0.0	0.0	0.0	0.0	0.0	9.0
29	5.5	8.1	0.0	0.0	0.0	0.0	0.0	0.0	3.8	0.0	0.6	0.0
30	0.0		0.0	0.0	0.0	0.0	0.0	0.0	9.4	0.0	9.8	0.0
31	0.0		0.0		6.1		0.0	0.0		0.0		1.3
Σ (780.7)	13.6	58.4	108.7	77.8	61.8	60.3	72.1	158.7	40.5	72.5	15.1	41.2
Min	0.0	0.0	0.0	0.0	0.0	0.0	0.0	0.0	0.0	0.0	0.0	0.0
Max	7.8	22.9	29.7	22.9	31.5	29.5	32.2	56.9	12.3	36.4	9.8	13.7
Dita (72 d)	3	8	8	8	6	6	6	7	6	5	3	6

5.9 Gjilan / Përlepticë

Reshjet (mm): 2020
Gjatësia gjeografike e st.: 21° 31' 06.38"

Lartësia mbidetare e st.: 609 m lmd
Gjerësia gjeografike e st.: 42° 31' 17.06"

Dita	I	II	III	IV	V	VI	VII	VIII	IX	X	XI	XII
1	0.0	0.0	0.0	0.0	0.0	1.8	0.0	3.9	0.0	0.0	0.0	0.0
2	0.0	0.0	0.0	14.7	0.0	7.6	0.0	3.4	0.0	0.0	0.0	0.0
3	0.0	0.0	0.0	0.0	9.4	0.0	0.0	0.0	2.0	0.0	0.0	0.0
4	0.0	0.0	18.4	3.7	0.3	0.3	3.7	0.0	0.0	0.0	0.0	0.0
5	0.0	9.4	16.1	8.2	0.0	0.0	0.0	1.7	0.0	0.0	0.0	0.0
6	0.0	22.9	22.9	0.0	0.0	0.0	0.0	0.0	0.0	1.7	0.0	0.0
7	0.0	0.0	2.1	0.0	0.0	0.0	0.0	88.7	0.0	7.7	0.0	0.0
8	0.0	0.0	23.1	0.0	0.0	0.0	0.0	21.3	0.0	2.2	0.0	8.4
9	0.0	0.0	0.0	0.0	0.0	0.0	0.0	15.9	0.0	0.0	0.0	0.0
10	0.0	0.0	8.8	0.0	0.0	2.7	0.0	0.0	0.0	0.0	0.0	0.7
11	0.0	0.0	0.0	0.0	0.0	0.0	0.0	0.0	0.0	0.0	0.0	0.0
12	0.0	2.6	0.0	0.0	0.0	0.0	0.0	0.0	0.0	0.0	0.0	0.5
13	6.5	0.0	0.0	0.0	0.0	0.0	0.0	0.4	0.0	17.5	0.0	0.0
14	0.0	0.0	0.0	0.0	0.0	0.0	0.0	0.0	0.0	0.0	0.0	0.0
15	0.0	3.8	0.0	7.9	0.0	0.0	0.0	27.0	0.0	0.0	0.0	0.0
16	0.0	0.0	8.1	0.0	0.0	0.0	0.0	0.0	0.0	12.1	0.0	0.0
17	0.0	0.0	0.0	0.0	0.0	7.1	0.0	3.5	0.0	7.4	0.0	0.0
18	0.0	0.0	0.0	0.0	0.0	4.4	2.5	0.0	0.0	0.0	0.0	0.0
19	0.0	0.0	0.0	0.0	0.0	1.4	6.7	22.2	0.0	0.0	0.0	0.0
20	0.0	10.2	0.0	0.0	0.0	0.0	0.0	0.0	0.0	0.0	0.0	0.0
21	0.0	0.0	0.0	10.7	8.5	0.0	0.0	0.0	0.0	0.0	0.0	0.0
22	0.0	0.8	0.8	20.0	2.1	0.0	0.0	0.0	0.0	0.0	0.0	0.8
23	0.0	0.0	9.0	0.0	0.0	26.0	6.1	0.0	2.4	0.0	0.0	0.0
24	0.0	0.0	0.0	0.0	0.0	15.6	0.0	0.0	10.1	0.0	0.0	0.0
25	0.0	0.0	15.6	0.0	3.4	0.0	2.1	0.0	0.0	4.5	0.0	0.0
26	0.0	0.0	0.0	3.3	2.3	0.0	1.4	0.0	7.3	0.0	0.0	4.8
27	0.0	0.6	0.0	0.0	20.7	3.4	0.0	0.0	0.0	0.0	0.0	0.0
28	0.0	0.0	1.1	0.0	1.0	0.0	0.0	0.0	0.0	0.0	0.0	11.8
29	6.8	11.5	0.0	0.0	0.0	0.0	0.0	0.0	9.1	0.0	0.0	0.0
30	6.5		0.0	0.0	3.1	0.0	0.0	0.0	11.4	0.0	3.5	0.0
31	0.0		0.0		7.2		0.0	0.0		0.0		3.3
Σ (744.1)	19.8	61.8	126.0	68.5	58.0	70.3	22.5	188.0	42.3	53.1	3.5	30.3
Min	0.0	0.0	0.0	0.0	0.0	0.0	0.0	0.0	0.0	0.0	0.0	0.0
Max	6.8	22.9	23.1	20.0	20.7	26.0	6.7	88.7	11.4	17.5	3.5	11.8
Dita (86 d)	3	8	11	7	10	10	6	10	6	7	1	7

5.10 Gjilan / Verbica e Zhegocit

Reshjet (mm): 2020
Gjatësia gjeografike e st.: 21° 20' 33.81"

Lartësia mbidetare e st.: 792 m lmd
Gjerësia gjeografike e st.: 42° 32' 29.66"

Dita	I	II	III	IV	V	VI	VII	VIII	IX	X	XI	XII
1	0.0	0.0	0.0	3.6	3.6	3.2	0.0	0.0	0.0	0.0	0.0	0.0
2	0.0	0.0	12.9	18.9	0.0	0.0	0.0	27.1	0.0	0.0	0.0	0.0
3	0.0	0.0	0.0	0.0	0.0	7.9	0.0	0.0	0.0	0.0	0.0	0.0
4	0.0	0.0	10.3	8.1	0.0	0.0	8.9	0.0	7.9	0.0	0.0	0.0
5	0.0	25.8	9.3	5.6	12.2	0.0	0.0	0.0	0.0	0.0	0.0	0.0
6	4.3	15.4	0.0	2.1	0.0	1.1	0.0	35.2	0.0	0.0	0.0	0.0
7	0.0	1.5	4.5	0.0	6.7	0.0	0.0	50.2	0.0	7.8	0.0	0.0
8	0.0	0.0	25.6	0.0	0.0	0.0	0.0	17.4	0.0	3.3	0.0	10.0
9	0.0	0.0	2.7	0.0	0.0	0.0	0.0	29.9	0.0	1.6	0.0	0.0
10	0.0	0.0	9.6	0.0	0.0	1.8	0.0	0.0	0.0	0.0	0.0	0.3
11	0.0	0.0	0.0	0.0	0.0	3.1	0.0	0.0	0.0	0.0	0.0	0.0
12	0.0	3.0	0.0	0.0	0.0	0.0	0.0	0.0	0.0	0.0	0.0	0.0
13	7.9	0.0	0.0	0.0	0.0	0.0	0.0	0.0	0.0	0.0	0.0	0.3
14	0.0	0.0	0.0	0.0	0.0	0.0	0.0	0.0	0.0	0.0	0.0	0.0
15	0.0	0.0	5.7	0.0	0.0	0.0	0.0	6.9	0.0	0.0	0.0	0.0
16	0.0	0.0	0.0	0.0	0.0	0.0	0.0	0.0	0.0	33.7	0.0	0.0
17	0.0	0.0	0.0	0.0	0.0	3.6	0.0	0.0	0.0	0.0	0.0	0.0
18	0.0	0.0	0.0	0.0	0.0	6.8	8.0	3.7	0.0	0.0	0.0	0.0
19	0.0	0.0	0.0	0.0	0.0	10.5	7.1	20.0	0.0	0.0	0.0	0.0
20	0.0	5.6	0.0	0.0	6.7	0.0	0.0	0.0	0.0	0.0	0.0	0.0
21	0.0	0.0	0.0	9.7	19.5	4.6	0.0	0.0	0.0	0.0	0.0	0.0
22	0.0	0.0	0.0	0.0	0.7	0.0	0.0	0.0	0.0	0.0	0.0	0.0
23	0.0	0.0	0.0	0.0	0.0	20.4	0.0	0.0	6.3	0.0	0.0	0.0
24	0.0	0.0	3.5	0.0	0.0	37.5	0.0	0.0	9.8	0.0	0.0	0.0
25	0.0	0.0	10.3	0.0	6.9	0.0	1.3	0.2	0.0	6.9	0.0	0.0
26	6.7	0.0	0.0	0.0	1.4	0.0	2.9	0.0	4.9	5.1	0.0	0.0
27	0.0	0.0	0.3	0.0	0.0	0.0	0.0	0.0	2.1	0.0	0.0	10.1
28	0.0	4.5	0.0	0.0	1.7	0.0	0.0	0.0	0.0	0.0	0.0	0.1
29	0.0	0.0	0.0	1.5	7.8	2.1	0.0	0.0	8.2	0.0	0.0	0.0
30	10.1		0.0	0.0	3.5	0.0	0.0	0.0	15.8	0.4	1.2	0.2
31	0.0		0.0		7.3		0.0	0.0		0.0		4.2
Σ (768.6)	29.0	55.8	94.7	49.5	78.0	102.6	28.2	190.6	55.0	58.8	1.2	25.2
Min	0.0	0.0	0.0	0.0	0.0	0.0	0.0	0.0	0.0	0.0	0.0	0.0
Max	10.1	25.8	25.6	18.9	19.5	37.5	8.9	50.2	15.8	33.7	1.2	10.1
Dita (88 d)	4	6	11	7	12	12	5	9	7	7	1	7

5.11 St. automatik Junik

Reshjet (mm): 2020
Gjatësia gjeografike e st.: 20° 16' 03.39"

Lartësia mbidetare e st.: 618 m lmd
Gjerësia gjeografike e st.: 42° 29' 02.88"

Dita	I	II	III	IV	V	VI	VII	VIII	IX	X	XI	XII
1	0.0	0.0	2.3	2.6	0.0	0.1	0.0	0.0	0.0	0.0	0.0	0.0
2	0.0	0.0	15.4	9.0	13.1	3.3	0.0	0.0	0.0	0.0	0.0	0.1
3	0.0	0.0	15.7	0.1	0.0	0.1	17.7	0.0	16.4	0.0	0.0	8.4
4	0.0	9.0	15.3	2.1	0.0	0.0	0.5	0.0	0.1	0.7	0.0	0.0
5	0.4	1.7	0.1	0.0	0.0	0.0	5.0	13.9	0.0	2.4	0.0	0.0
6	0.0	0.0	23.7	0.0	7.3	0.5	0.1	13.7	0.0	4.2	0.0	0.3
7	0.0	0.0	13.9	0.0	0.0	0.0	0.0	3.9	0.0	1.2	0.0	9.7
8	0.0	0.0	16.0	0.0	0.0	0.0	0.0	4.8	0.0	0.0	0.0	0.3
9	0.0	0.0	0.4	0.0	0.0	0.0	0.0	0.0	0.0	0.0	0.0	27.3
10	0.0	0.0	0.3	0.0	0.0	0.0	0.0	0.0	0.0	0.0	0.0	20.3
11	0.0	0.4	0.0	0.0	0.0	16.0	0.0	0.0	0.0	0.0	0.0	0.2
12	0.0	9.2	0.0	0.0	0.0	0.0	0.0	2.7	0.0	0.0	0.0	0.1
13	0.0	0.1	0.0	0.0	0.0	0.0	0.0	0.1	0.0	0.0	0.0	0.2
14	0.0	2.6	1.5	5.5	0.0	0.0	0.0	2.0	0.0	0.0	0.0	0.0
15	0.2	0.0	0.0	0.0	0.0	0.0	0.0	1.2	0.0	0.0	0.0	0.0
16	0.1	0.0	0.0	0.0	0.0	6.6	2.5	0.0	0.0	30.5	0.0	0.0
17	0.1	0.0	0.0	0.0	0.0	2.7	0.1	8.4	0.0	0.0	0.5	0.1
18	0.0	0.0	0.0	0.0	0.0	0.0	3.9	0.7	0.0	0.0	0.0	0.2
19	0.0	0.0	0.0	0.0	0.0	0.0	0.0	1.1	0.0	0.0	0.0	0.1
20	0.0	0.2	0.0	0.9	10.6	10.1	0.0	0.0	0.0	0.0	0.0	0.1
21	0.0	0.0	0.0	24.2	9.8	0.0	0.0	0.0	0.0	0.0	0.0	0.2
22	0.0	0.0	0.0	2.1	0.0	0.8	0.0	0.0	3.7	0.0	0.0	0.0
23	0.0	0.0	0.0	0.0	0.0	5.9	6.7	0.0	25.4	0.0	0.0	0.0
24	0.0	0.0	3.1	0.0	2.5	0.0	0.0	1.0	1.7	0.3	0.0	0.0
25	0.0	0.0	6.2	0.0	0.1	0.0	0.0	2.8	42.6	2.2	0.0	17.7
26	0.6	5.0	0.5	0.0	5.0	0.0	0.0	0.0	15.4	0.0	0.0	55.2
27	10.7	8.9	5.3	0.0	0.1	0.0	0.0	0.0	0.1	0.0	0.0	1.9
28	0.2	10.8	1.0	0.0	1.3	0.0	0.0	0.0	57.6	0.0	0.0	32.3
29	4.4	0.0	0.0	0.1	3.2	0.0	0.0	0.0	3.4	0.0	0.0	46.8
30	0.0		0.0	0.0	2.2	0.0	0.0	0.0	0.0	0.0	0.7	88.7
31	0.0		0.1		9.5		0.0	0.0		0.0		16.9
Σ (974.7)	16.7	48.3	120.9	46.9	65.0	46.5	36.8	56.4	166.4	41.9	1.6	327.3
Min	0.0	0.0	0.0	0.0	0.0	0.0	0.0	0.0	0.0	0.0	0.0	0.0
Max	10.7	10.8	23.7	24.2	13.1	16.0	17.7	13.9	57.6	30.5	0.7	88.7
Dita (132 d)	8	11	17	9	12	11	8	14	10	8	2	22

5.12 Kamenicë / Desivojcë

Reshjet (mm): 2020
Gjatësia gjeografike e st.: 21° 43' 44.49"

Lartësia mbidetare e st.: 706 m lmd
Gjerësia gjeografike e st.: 42° 39' 29.91"

Dita	I	II	III	IV	V	VI	VII	VIII	IX	X	XI	XII
1	0.0	0.0	0.0	13.9	0.0	0.0	0.0	14.8	0.0	0.0	0.0	0.0
2	0.0	0.0	3.4	0.0	5.1	3.8	0.0	0.0	0.0	0.0	0.0	0.0
3	0.0	0.0	0.0	0.0	10.7	4.1	7.6	0.0	2.4	0.0	0.0	0.0
4	0.0	4.8	10.2	4.3	0.0	0.0	0.0	11.7	0.0	0.0	0.0	0.0
5	1.0	19.6	0.0	3.1	0.0	0.0	0.0	15.6	0.0	0.0	3.6	0.0
6	0.0	0.0	2.5	0.0	3.6	5.0	3.4	21.3	0.0	0.0	0.0	3.6
7	0.0	8.7	7.3	0.0	0.0	0.0	0.0	17.4	0.0	13.0	0.0	0.0
8	0.0	0.0	8.1	0.0	0.0	0.0	0.0	5.9	0.0	4.8	0.0	0.0
9	0.0	0.0	0.0	0.0	0.0	6.7	0.0	0.0	0.0	5.6	0.0	0.0
10	0.0	0.0	4.0	0.0	0.0	2.3	0.0	0.0	0.0	0.0	0.0	0.0
11	0.0	5.3	0.0	0.0	0.0	3.7	0.0	0.0	0.0	0.0	0.0	0.0
12	0.0	0.0	0.0	0.0	0.0	0.0	0.0	0.0	0.0	8.3	0.0	0.0
13	7.1	0.0	0.0	0.0	0.0	0.0	0.0	0.0	0.0	0.0	1.8	1.8
14	0.0	3.2	2.9	5.8	0.0	0.0	0.0	0.0	0.0	0.0	0.0	0.0
15	2.4	0.0	0.0	0.0	0.0	1.6	0.0	10.5	0.0	9.1	0.0	0.0
16	0.9	0.0	0.0	0.0	0.0	0.0	2.8	0.0	0.0	6.5	0.0	0.0
17	1.5	0.0	0.0	0.0	0.0	7.4	0.0	18.1	0.0	0.0	0.0	5.4
18	0.0	0.0	0.0	0.0	0.0	10.0	10.2	41.7	0.0	0.0	0.0	0.0
19	2.3	0.0	0.0	0.0	8.5	12.9	6.1	0.0	0.0	0.0	0.0	2.7
20	0.0	9.5	0.0	8.2	4.3	8.9	0.0	0.0	0.0	0.0	0.0	0.0
21	0.0	0.0	0.0	15.6	0.0	0.0	0.0	0.0	0.0	0.0	2.9	1.9
22	0.0	2.9	0.0	0.0	0.0	5.6	0.0	0.0	0.0	0.0	0.0	0.0
23	0.0	0.0	9.7	0.0	0.0	16.2	13.3	0.0	10.9	0.0	0.0	0.0
24	0.0	0.0	15.6	0.0	3.4	0.0	0.0	0.0	0.0	0.0	0.0	0.0
25	0.0	0.0	0.0	0.0	0.0	0.0	1.5	1.2	0.0	7.2	0.0	2.3
26	0.0	0.0	0.0	0.0	2.8	0.0	4.7	0.0	6.1	0.0	0.0	11.6
27	5.4	3.4	0.0	0.0	0.0	0.0	0.9	0.0	0.0	0.0	0.0	14.8
28	0.0	8.3	0.0	0.0	5.9	0.0	0.0	0.0	5.7	0.0	0.0	0.0
29	3.0	0.0	0.0	5.4	3.2	0.0	0.0	0.0	7.2	0.0	0.0	2.5
30	0.0		0.0	0.0	7.3	0.0	0.0	0.0	0.0	0.0	4.1	3.1
31	0.0		0.0		0.6		3.0	0.0		0.0		0.0
Σ (713.5)	23.6	65.7	63.7	56.3	55.4	88.2	53.5	158.2	32.3	54.5	12.4	49.7
Min	0.0	0.0	0.0	0.0	0.0	0.0	0.0	0.0	0.0	0.0	0.0	0.0
Max	7.1	19.6	15.6	15.6	10.7	16.2	13.3	41.7	10.9	13.0	4.1	14.8
Dita (103 d)	8	9	9	7	11	13	10	10	5	7	4	10

5.13 Kamenicë / Hogosht

Reshjet (mm): 2020
Gjatësia gjeografike e st.: 21° 39' 10.36"

Lartësia mbidetare e st.: 521 m lmd
Gjerësia gjeografike e st.: 42° 37' 07.38"

Dita	I	II	III	IV	V	VI	VII	VIII	IX	X	XI	XII
1	0.4	0.8	1.2	0.0	0.8	0.7	0.0	0.0	0.0	0.0	0.0	0.0
2	0.6	0.7	0.8	1.2	9.3	0.9	0.0	0.0	0.0	3.2	0.0	0.0
3	0.5	0.9	1.3	1.1	2.7	1.2	1.2	0.0	0.0	6.3	0.0	0.0
4	0.7	10.3	1.9	2.3	0.6	1.4	2.5	1.2	0.0	0.0	0.0	0.0
5	0.4	26.4	13.3	1.2	0.8	2.3	0.0	32.4	0.0	2.8	0.0	0.0
6	0.5	7.3	28.7	0.0	2.1	0.0	0.0	29.8	0.0	3.7	0.0	0.0
7	0.3	1.1	23.9	0.0	0.8	0.0	0.0	31.0	0.0	1.2	0.0	10.0
8	0.2	0.8	8.5	0.0	0.0	1.4	0.0	38.2	0.0	0.8	0.0	11.0
9	0.3	0.8	1.2	3.8	0.0	2.3	0.0	0.9	1.3	0.0	0.0	0.0
10	0.4	1.2	2.3	1.6	0.0	1.6	0.0	0.0	0.0	0.0	0.0	0.0
11	0.3	0.9	15.2	1.4	0.0	0.9	0.0	0.0	0.0	2.4	0.0	0.0
12	0.8	2.3	2.3	0.0	0.5	0.8	0.5	0.0	0.0	29.7	0.0	0.0
13	1.2	9.4	1.1	0.0	0.0	1.4	0.0	0.0	0.0	5.6	0.0	0.0
14	0.4	4.7	1.3	0.0	0.0	1.2	0.0	0.0	0.0	6.9	0.0	0.0
15	0.5	1.1	1.2	0.0	0.0	0.0	0.0	0.0	0.0	8.2	0.0	0.0
16	0.3	0.9	0.0	0.0	0.0	0.0	0.8	0.0	0.0	0.0	0.0	0.0
17	0.4	0.8	0.0	0.0	0.0	0.0	0.6	52.0	0.0	0.0	0.0	0.0
18	0.7	0.6	0.0	0.0	0.0	0.0	3.5	10.0	0.0	0.0	0.0	0.0
19	0.6	0.7	1.3	2.4	1.7	0.0	4.7	0.0	0.0	0.0	0.4	0.0
20	0.5	0.4	0.0	8.2	13.5	0.0	1.3	0.0	0.0	0.0	0.0	0.0
21	0.3	0.8	0.0	5.3	2.4	0.0	0.0	0.0	0.0	0.0	0.0	0.0
22	0.5	6.0	2.6	1.2	1.7	32.6	0.0	0.0	0.0	0.0	0.0	0.0
23	0.7	1.1	11.4	0.9	2.3	41.2	0.0	0.0	0.0	0.0	0.0	0.0
24	0.9	0.8	4.2	1.4	1.6	0.4	0.0	0.0	0.0	11.2	0.0	9.7
25	0.8	0.9	1.3	0.0	0.8	0.6	1.2	0.0	6.8	3.1	0.0	8.6
26	0.9	1.1	0.6	0.0	3.2	0.0	0.0	0.0	7.3	0.0	0.0	4.3
27	1.2	0.8	0.0	0.0	1.5	0.9	0.0	0.0	18.4	0.0	0.0	0.8
28	3.2	0.7	0.0	0.0	2.4	0.0	0.0	0.0	4.2	0.3	0.0	0.0
29	12.4	-	0.0	2.3	1.8	0.0	0.0	0.0	1.5	0.2	0.9	0.0
30	1.1		0.0	0.0	2.5	0.0	0.0	0.0	3.2	0.0	0.6	0.0
31	0.8		0.0		2.7		0.0	0.0		0.0		2.5
Σ (813.4)	32.8	84.3	125.6	34.3	55.7	91.8	16.3	195.5	42.7	85.6	1.9	46.9
Min	0.2	0.4	0.0	0.0	0.0	0.0	0.0	0.0	0.0	0.0	0.0	0.0
Max	12.4	26.4	28.7	8.2	13.5	41.2	4.7	52.0	18.4	29.7	0.9	11.0
Dita (181 d)	31	28	21	14	21	17	9	8	7	15	3	7

5.14 Kamenicë / Rogoqicë

Reshjet (mm): 2020
Gjatësia gjeografike e st.: 21° 41' 19.86"

Lartësia mbidetare e st.: 560 m lmd
Gjerësia gjeografike e st.: 42° 32' 41.36"

Dita	I	II	III	IV	V	VI	VII	VIII	IX	X	XI	XII
1	0.0	0.0	0.0	7.5	0.0	0.0	0.0	1.4	0.0	0.3	0.0	0.0
2	0.0	0.0	0.0	4.9	0.0	0.0	0.0	4.5	0.0	0.0	0.0	0.0
3	0.0	0.0	0.0	0.0	7.4	1.9	0.0	0.0	0.0	0.0	0.0	0.0
4	0.0	0.0	17.8	3.6	0.0	2.4	7.7	0.0	1.0	0.0	0.0	0.0
5	0.0	13.4	4.2	1.5	0.0	0.0	0.0	2.4	0.0	0.0	0.0	2.9
6	0.0	20.9	0.0	0.0	0.0	0.0	0.0	21.8	0.0	0.4	0.0	0.0
7	0.0	0.3	3.3	0.0	2.1	0.0	0.0	79.3	0.0	7.2	0.0	0.6
8	0.0	0.0	25.0	0.0	0.0	0.0	0.0	19.6	0.0	3.6	0.0	12.3
9	0.0	0.0	0.7	0.0	0.0	0.0	0.0	4.0	0.0	0.8	0.0	0.2
10	0.0	0.0	8.0	0.0	0.0	5.1	0.0	0.0	0.0	0.0	0.0	3.9
11	0.0	0.0	0.0	0.0	0.0	16.1	0.0	0.0	0.0	0.0	0.0	0.0
12	0.0	2.5	0.0	0.0	0.0	0.8	0.0	0.0	0.0	0.3	0.0	2.7
13	5.6	0.1	0.0	0.0	0.0	0.0	0.0	0.0	0.0	26.1	0.0	0.0
14	0.0	0.0	0.0	0.0	0.0	0.0	0.0	0.0	0.0	0.0	0.0	0.0
15	0.0	4.3	5.1	6.3	0.0	0.6	0.0	1.2	0.0	1.2	0.0	0.0
16	0.0	0.0	0.4	0.0	0.0	38.3	0.0	6.7	0.0	8.0	0.0	0.0
17	0.0	0.0	0.0	0.0	0.0	0.4	7.5	0.0	0.0	5.1	0.0	0.0
18	0.0	0.0	0.0	0.0	0.0	3.1	13.9	2.3	0.0	0.0	0.0	0.4
19	0.0	0.0	0.0	0.0	0.0	2.8	0.0	12.6	0.0	0.0	0.0	0.0
20	0.0	2.4	0.0	0.0	0.0	0.0	0.0	1.1	0.0	0.0	0.0	0.0
21	0.0	0.0	0.0	9.8	13.4	3.4	0.0	0.0	0.0	0.0	0.0	0.0
22	0.0	0.6	0.0	18.2	0.4	0.3	0.0	0.0	0.0	0.0	0.0	0.0
23	0.0	0.0	0.8	0.0	0.0	16.5	0.0	0.0	2.6	0.0	0.0	0.2
24	0.0	0.0	6.1	0.0	0.0	21.5	0.6	0.0	31.0	0.0	0.0	0.0
25	0.0	0.0	16.2	0.0	5.7	0.0	0.0	0.0	0.7	7.9	0.0	0.0
26	0.0	0.0	0.0	0.0	0.9	8.5	3.4	0.0	5.4	4.9	0.0	4.3
27	4.5	0.0	0.0	0.0	1.1	0.0	0.0	0.0	0.8	0.0	0.0	6.6
28	0.0	2.0	0.5	0.0	1.1	0.0	0.0	0.0	3.6	0.0	0.0	10.8
29	6.4	7.6	0.0	0.0	0.4	0.0	0.0	0.0	0.0	0.0	0.0	0.0
30	1.7		0.0	0.0	0.7	0.0	0.0	0.0	13.6	0.7	2.7	0.0
31	0.0		0.0		2.1		0.0	0.0		0.0		1.7
Σ (733.7)	18.2	54.1	88.1	51.8	35.3	121.7	33.1	156.9	58.7	66.5	2.7	46.6
Min	0.0	0.0	0.0	0.0	0.0	0.0	0.0	0.0	0.0	0.0	0.0	0.0
Max	6.4	20.9	25.0	18.2	13.4	38.3	13.9	79.3	31.0	26.1	2.7	12.3
Dita (110 d)	4	10	12	7	11	15	5	12	8	13	1	12

5.15 St. automatik Kamenicë

Reshjet (mm): 2020
Gjatësia gjeografike e st.: 21° 34' 14.12"

Lartësia mbidetare e st.: 474 m lmd
Gjerësia gjeografike e st.: 42° 35' 18.18"

Dita	I	II	III	IV	V	VI	VII	VIII	IX	X	XI	XII
1	0.2	0.0	0.0	0.0	0.0	0.0	0.0	6.9	0.0	0.0	0.0	0.0
2	0.0	0.0	0.0	0.0	2.9	2.7	0.0	0.0	0.0	0.0	0.0	0.0
3	0.0	0.0	0.0	0.0	1.8	1.5	6.8	0.0	2.3	0.0	0.0	0.0
4	0.0	7.3	23.4	0.0	0.0	0.0	0.0	1.4	1.8	0.0	0.0	0.0
5	0.0	3.6	0.0	0.0	0.0	0.0	0.0	14.9	0.0	2.1	0.0	0.0
6	0.0	0.1	0.2	0.0	0.9	0.2	0.0	57.6	0.0	4.9	0.0	0.0
7	0.0	5.0	11.2	0.0	0.0	0.0	0.0	32.1	0.0	0.7	0.0	12.5
8	0.0	3.2	2.3	0.0	0.0	0.0	0.0	5.8	0.0	2.4	0.0	0.1
9	0.0	1.7	2.1	0.0	0.0	0.5	0.0	0.2	0.0	0.0	0.0	0.8
10	0.0	0.1	3.4	0.0	0.0	0.6	0.0	0.0	0.0	0.0	0.0	0.0
11	0.0	2.8	0.0	0.0	0.0	0.3	0.0	0.0	0.0	0.0	0.0	0.0
12	2.7	0.3	0.0	0.0	0.0	0.0	0.0	0.0	0.0	10.8	0.0	0.0
13	0.0	0.0	0.0	0.0	0.0	0.0	0.0	0.0	0.0	9.7	0.0	0.0
14	0.0	1.9	2.6	4.6	0.0	0.0	0.0	6.1	0.0	0.0	0.0	0.0
15	0.0	0.2	0.1	0.0	0.0	0.0	0.0	6.7	0.0	6.5	0.0	0.0
16	0.0	0.0	0.0	0.0	0.0	0.4	0.5	0.0	0.0	10.9	0.0	0.0
17	0.0	0.0	0.0	0.0	0.0	4.4	0.1	9.2	0.0	0.0	0.0	0.0
18	0.0	0.0	0.0	0.0	0.0	0.7	6.0	41.9	0.0	0.0	0.0	0.0
19	0.0	0.1	0.0	0.0	0.0	0.1	0.0	0.1	0.0	0.0	0.0	0.0
20	0.0	1.9	0.0	2.2	16.4	0.4	0.0	0.0	0.0	0.0	0.0	0.0
21	0.0	0.1	0.0	13.6	0.4	0.1	0.0	0.0	0.0	0.0	0.0	0.0
22	0.0	0.2	0.2	0.8	0.0	7.5	0.0	0.0	0.1	0.0	0.0	0.0
23	0.0	0.0	0.1	0.0	0.0	11.9	0.0	0.0	3.0	0.0	0.0	0.0
24	0.0	0.0	1.9	0.0	3.2	0.3	1.2	0.0	1.8	0.0	0.0	0.0
25	0.0	0.0	6.5	0.0	2.2	0.0	0.9	0.0	0.5	7.9	0.0	3.8
26	0.0	0.0	0.1	0.0	1.8	2.0	0.0	0.0	6.3	0.0	0.0	2.2
27	2.4	0.7	0.1	0.0	0.1	0.1	0.0	0.0	0.0	0.0	0.0	6.2
28	0.1	5.6	0.2	0.0	1.0	0.0	0.0	0.0	7.1	0.0	0.0	0.0
29	4.1	0.2	0.0	0.1	0.2	1.6	0.0	0.0	14.5	0.0	0.0	0.0
30	0.1		0.0	0.0	2.3	0.0	0.0	0.0	0.0	0.0	0.0	0.3
31	0.0		0.0		0.0		0.2	0.0		0.0		2.4
Σ (512.5)	9.7	35.1	54.9	21.8	33.6	35.7	16.1	183.1	37.5	56.4	0.1	28.5
Min	0.0	0.0	0.0	0.0	0.0	0.0	0.0	0.0	0.0	0.0	0.0	0.0
Max	4.1	7.3	23.4	13.6	16.4	11.9	6.8	57.6	14.5	10.9	0.0	12.5
Dita (124 d)	6	20	16	5	12	18	7	13	10	9	0	8

5.16 Lipjan

Reshjet (mm): 2020
Gjatësia gjeografike e st.: 21° 07' 38.23"

Lartësia mbidetare e st.: 559 m lmd
Gjerësia gjeografike e st.: 42° 31' 12.09"

Dita	I	II	III	IV	V	VI	VII	VIII	IX	X	XI	XII
1	0.0	0.0	0.0	1.2	1.2	1.1	0.0	0.0	0.0	0.0	0.0	0.0
2	0.0	0.0	10.5	10.1	0.0	0.0	0.0	12.7	0.0	0.0	0.0	0.0
3	3.1	0.0	8.5	0.0	0.0	9.9	0.0	0.0	0.0	0.0	0.0	0.0
4	0.0	0.0	4.2	2.5	0.0	0.0	29.0	0.0	5.7	0.0	0.0	0.0
5	0.0	20.2	0.0	2.5	13.0	0.0	0.0	0.0	0.0	0.0	0.0	0.0
6	0.0	10.1	0.0	0.5	0.0	0.0	0.0	31.7	0.0	0.0	0.0	0.0
7	0.0	0.9	5.4	0.0	6.7	0.0	0.0	36.5	0.0	5.9	0.0	0.0
8	0.0	0.0	18.7	0.0	0.0	0.0	0.0	5.1	0.0	2.7	0.0	5.1
9	0.0	0.0	2.1	0.0	0.0	0.0	0.0	23.4	0.0	0.0	0.0	0.0
10	0.0	0.0	8.6	0.0	0.0	12.9	0.0	0.0	0.0	0.0	0.0	0.3
11	0.0	0.0	0.0	0.0	0.0	0.3	0.0	0.0	0.0	0.0	0.0	0.0
12	0.0	2.1	0.0	0.0	0.0	0.0	0.0	0.0	0.0	0.0	0.0	0.0
13	5.4	0.0	0.0	0.0	0.0	0.0	0.0	0.0	0.0	0.0	0.0	0.3
14	0.0	0.0	0.0	0.0	0.0	0.0	0.0	0.0	0.0	0.0	0.0	0.0
15	0.0	2.0	7.6	0.0	0.0	0.0	0.0	0.0	0.0	0.0	0.0	0.0
16	0.0	0.0	0.0	0.0	0.0	0.0	0.0	0.0	0.0	22.0	0.0	0.0
17	0.0	0.0	0.0	0.0	0.0	3.4	0.0	0.0	0.0	0.0	0.0	0.0
18	0.0	0.0	0.0	0.0	0.0	3.6	4.5	0.5	0.0	0.0	0.0	0.0
19	0.0	0.0	0.0	0.0	0.0	4.9	3.5	20.2	0.0	0.0	0.0	0.0
20	0.0	3.2	0.0	0.0	5.0	0.0	0.0	3.4	0.0	0.0	0.0	0.0
21	0.0	0.0	0.0	7.8	30.1	4.7	0.0	0.0	0.0	0.0	0.0	0.0
22	0.0	0.0	0.0	0.0	3.4	0.0	0.0	0.0	0.0	0.0	0.0	0.0
23	0.0	0.0	0.0	0.0	0.0	20.1	0.0	0.0	5.8	0.0	0.0	0.0
24	0.0	0.0	0.0	0.0	0.0	23.3	0.0	0.0	4.6	0.0	0.0	0.0
25	0.0	0.0	3.5	0.0	5.0	0.0	0.0	0.7	0.0	6.1	0.0	0.0
26	0.0	0.0	0.0	0.0	0.5	0.0	1.7	0.0	4.7	1.8	0.0	0.0
27	0.0	0.0	0.0	0.0	0.0	0.0	0.0	0.0	0.0	0.0	0.0	10.1
28	0.0	7.3	0.0	0.0	1.2	0.0	0.0	0.0	0.0	0.0	0.0	0.1
29	0.0	0.0	0.0	0.0	6.5	6.5	0.0	0.0	3.5	0.0	0.0	0.0
30	7.2		0.0	0.0	1.2	0.0	0.0	0.0	12.0	0.1	0.6	0.2
31	0.0		0.0		0.9		0.0	0.0		0.0		4.2
Σ (589.3)	15.7	45.8	69.1	24.6	74.7	90.7	38.7	134.2	36.3	38.6	0.6	20.3
Min	0.0	0.0	0.0	0.0	0.0	0.0	0.0	0.0	0.0	0.0	0.0	0.0
Max	7.2	20.2	18.7	10.1	30.1	23.3	29.0	36.5	12.0	22.0	0.6	10.1
Dita (81 d)	3	7	9	6	12	11	4	9	6	6	1	7

5.17 Leposaviç / Leshak

Reshjet (mm): 2020
Gjatësia gjeografike e st.: 20° 44' 44.22"

Lartësia mbidetare e st.: 455 m lmd
Gjerësia gjeografike e st.: 43° 10' 00.02"

Dita	I	II	III	IV	V	VI	VII	VIII	IX	X	XI	XII
1	0.0	0.0	0.0	6.8	2.4	1.4	0.0	0.0	7.1	0.0	0.0	0.0
2	0.0	0.0	0.0	0.0	12.4	5.7	21.2	0.0	0.0	0.0	0.0	0.0
3	0.0	0.0	11.1	0.1	1.1	7.9	22.1	0.0	1.2	0.0	0.0	0.0
4	1.8	8.4	4.8	0.0	0.0	0.0	0.0	0.0	0.0	0.0	0.0	0.0
5	2.2	6.9	0.0	0.0	0.0	0.0	1.7	29.2	0.0	39.2	0.0	0.0
6	0.0	0.0	0.4	0.0	3.9	0.0	0.0	65.3	0.0	0.0	0.0	0.0
7	0.0	0.1	5.0	0.0	0.0	1.9	0.0	6.8	0.0	32.9	0.0	0.6
8	0.0	0.0	0.2	0.0	0.0	0.1	0.0	11.8	0.0	1.1	0.0	0.0
9	0.0	0.0	5.2	0.0	0.0	0.9	0.0	0.2	0.0	0.0	0.0	3.1
10	0.0	0.0	1.0	0.0	0.0	5.3	0.0	0.0	0.0	0.0	0.0	0.1
11	0.0	0.6	0.0	0.0	0.0	5.1	0.0	0.0	0.0	0.0	0.0	0.0
12	0.0	1.2	0.0	0.0	0.3	0.1	0.0	1.5	0.0	39.6	0.0	0.0
13	0.0	0.0	0.0	0.0	0.0	0.0	0.0	0.0	0.0	0.0	0.0	0.0
14	0.0	3.8	0.0	4.8	0.0	2.4	0.0	4.5	0.0	0.0	0.0	0.0
15	0.0	0.0	0.0	0.0	0.0	2.3	0.0	7.0	0.0	14.7	0.1	0.0
16	0.0	0.0	0.0	0.0	0.0	6.8	0.0	0.0	0.0	0.0	0.0	0.0
17	0.0	0.0	0.0	0.0	0.0	1.7	22.1	1.3	0.0	0.7	0.0	0.0
18	0.0	0.0	0.0	0.0	0.0	19.7	2.4	1.8	0.0	0.0	0.0	0.0
19	0.0	0.0	0.0	0.0	21.8	0.0	1.2	0.9	0.0	0.0	0.0	0.0
20	0.0	0.0	0.0	3.5	6.7	1.8	0.0	0.0	0.0	0.0	0.2	0.0
21	0.0	0.1	0.0	9.8	0.5	0.3	0.0	0.0	0.0	0.0	0.2	1.1
22	0.0	0.0	0.0	0.0	0.0	21.8	0.0	0.0	3.5	0.0	0.0	0.0
23	0.0	0.0	1.4	0.0	0.0	15.4	10.7	0.0	6.4	0.0	0.0	0.0
24	0.0	0.0	2.1	0.0	2.5	0.0	0.0	2.5	0.0	4.9	0.0	0.0
25	0.0	0.0	0.2	0.0	2.0	0.0	0.1	0.0	15.9	2.2	0.0	18.6
26	5.7	4.9	0.0	1.6	3.9	0.0	0.0	0.0	0.9	0.0	0.0	26.9
27	0.9	0.4	0.0	0.0	5.8	0.0	0.0	0.0	2.0	0.0	0.0	1.6
28	7.0	7.0	0.0	0.6	2.7	0.0	0.0	0.0	7.5	0.0	0.0	3.0
29	2.4	0.0	0.0	7.6	0.0	0.0	0.0	0.0	7.0	1.2	0.0	2.1
30	0.2		0.0	0.2	11.9	0.0	0.0	0.0	0.1	0.0	0.0	1.4
31	0.0		3.8		0.2		2.7	0.0		1.7		6.0
Σ (774.3)	20.2	33.4	35.2	35.0	78.1	100.6	84.2	132.8	51.6	138.2	0.5	64.5
Min	0.0	0.0	0.0	0.0	0.0	0.0	0.0	0.0	0.0	0.0	0.0	0.0
Max	7.0	8.4	11.1	9.8	21.8	21.8	22.1	65.3	15.9	39.6	0.2	26.9
Dita (125 d)	7	10	11	9	15	18	9	12	10	10	3	11

5.18 Malishevë

Reshjet (mm): 2020
Gjatësia gjeografike e st.: 20° 45' 47.56"

Lartësia mbidetare e st.: 544 m lmd
Gjerësia gjeografike e st.: 42° 28' 22.63"

Dita	I	II	III	IV	V	VI	VII	VIII	IX	X	XI	XII
1	0.0	0.0	0.0	0.0	0.0	2.5	0.0	0.8	0.0	0.0	0.0	0.0
2	0.0	0.0	0.0	11.6	0.0	0.0	0.0	0.0	0.0	0.0	0.0	0.0
3	0.0	0.0	0.0	0.0	12.6	3.0	0.0	0.0	0.0	0.0	0.0	0.0
4	0.0	0.0	14.6	0.0	0.0	0.0	2.8	0.0	7.3	0.0	0.0	0.0
5	0.0	25.5	0.0	4.2	0.0	0.0	0.0	0.0	0.0	0.0	0.0	0.0
6	0.0	5.1	0.0	0.0	0.0	0.0	0.0	10.1	0.0	7.3	0.0	0.0
7	0.0	0.0	13.8	0.0	4.5	0.0	0.0	25.7	0.0	4.1	0.0	0.0
8	0.0	0.0	15.1	0.0	0.0	0.0	0.0	4.1	0.0	4.7	0.0	3.4
9	0.0	0.0	0.0	0.0	0.0	0.0	0.0	14.5	0.0	0.0	0.0	1.5
10	0.0	0.0	0.0	0.0	0.0	0.0	0.0	0.0	0.0	0.0	0.0	4.5
11	0.0	0.0	0.0	0.0	0.0	0.0	0.0	0.0	0.0	0.0	0.0	0.0
12	0.0	0.0	0.0	0.0	0.0	0.0	0.0	0.0	0.0	0.0	0.0	0.0
13	0.0	2.5	0.0	0.0	0.0	0.0	0.0	0.0	0.0	23.0	0.0	0.0
14	0.0	0.0	0.0	0.0	0.0	0.0	0.0	0.0	0.0	0.0	0.0	0.0
15	0.0	2.0	7.7	5.1	0.0	1.0	0.0	0.0	0.0	0.0	0.0	0.0
16	0.0	0.0	0.0	0.0	0.0	0.0	0.0	0.0	0.0	49.1	0.0	0.0
17	0.0	0.0	0.0	0.0	0.0	0.0	0.0	0.0	0.0	0.0	0.0	0.0
18	0.0	0.0	0.0	0.0	0.0	0.0	4.5	1.5	0.0	0.0	0.0	0.0
19	0.0	0.0	0.0	0.0	0.0	3.5	0.0	1.3	0.0	0.0	0.0	0.0
20	0.0	0.0	0.0	0.0	15.1	0.0	0.0	7.5	0.0	0.0	0.0	0.0
21	0.0	0.0	0.0	4.4	14.6	11.2	0.0	0.0	0.0	0.0	0.0	0.0
22	0.0	0.0	0.0	14.1	1.0	0.0	0.0	0.0	0.0	0.0	0.0	0.0
23	0.0	0.0	0.0	0.0	0.0	0.0	0.0	0.0	16.0	0.0	0.0	0.0
24	0.0	0.0	0.0	0.0	0.0	14.3	20.6	0.0	5.0	0.0	0.0	0.0
25	0.0	0.0	2.3	0.0	4.0	0.0	0.0	4.3	0.0	3.0	0.0	0.0
26	0.0	0.0	0.0	0.0	0.0	0.0	0.0	5.5	11.0	0.0	0.0	26.9
27	9.3	8.5	0.0	0.8	0.0	0.0	2.0	0.0	3.0	0.0	0.0	15.1
28	6.7	0.0	0.0	0.0	3.1	0.0	0.0	0.0	7.7	0.0	0.0	0.0
29	1.7	18.1	0.0	0.0	0.0	0.0	0.0	0.0	10.7	0.0	0.0	3.9
30	0.0		0.0	0.8	20.1	0.0	0.0	0.0	6.0	0.0	3.0	2.5
31	0.0		0.0		0.0		0.0	0.0		0.0		22.1
Σ (630.4)	17.7	61.7	53.5	41.0	75.0	35.5	29.9	75.3	66.7	91.2	3.0	79.9
Min	0.0	0.0	0.0	0.0	0.0	0.0	0.0	0.0	0.0	0.0	0.0	0.0
Max	9.3	25.5	15.1	14.1	20.1	14.3	20.6	25.7	16.0	49.1	3.0	26.9
Dita (72 d)	3	6	5	7	8	6	4	10	8	6	1	8

5.19 Malishevë / Kijev

Reshjet (mm): 2020
Gjatësia gjeografike e st.: 20° 43' 00.65"

Lartësia mbidetare e st.: 574 m lmd
Gjerësia gjeografike e st.: 42° 34' 08.55"

Dita	I	II	III	IV	V	VI	VII	VIII	IX	X	XI	XII
1	0.0	0.0	0.0	3.0	0.0	4.0	0.0	2.8	0.0	0.0	0.0	0.0
2	0.0	0.0	0.0	7.0	0.0	0.0	0.0	0.0	0.0	0.0	0.0	0.0
3	0.0	0.0	2.5	0.0	11.0	0.0	2.0	0.0	0.0	0.0	0.0	0.0
4	0.0	14.0	14.8	2.4	0.0	0.0	4.0	0.0	10.5	0.0	0.0	0.0
5	0.0	16.0	0.0	0.0	0.0	0.0	0.0	0.0	0.0	0.0	0.0	0.0
6	0.0	0.0	0.0	0.0	0.0	0.0	0.0	11.0	0.0	16.5	0.0	0.0
7	0.0	0.0	14.4	0.0	7.5	0.0	0.0	27.5	0.0	2.0	0.0	2.5
8	0.0	0.0	14.3	0.0	0.0	0.0	0.0	8.0	0.0	2.0	0.0	2.0
9	0.0	0.0	0.0	0.0	0.0	0.0	0.0	1.2	0.0	0.0	0.0	1.0
10	0.0	0.0	0.0	0.0	0.0	0.0	0.0	0.0	0.0	0.0	0.0	4.5
11	0.0	0.0	0.0	0.0	0.0	0.0	0.0	0.0	0.0	0.0	0.0	0.0
12	0.0	2.0	0.0	0.0	0.0	0.0	0.0	0.0	0.0	0.0	0.0	0.0
13	0.0	0.0	0.0	0.0	0.0	0.0	0.0	0.0	0.0	24.5	0.0	0.0
14	0.0	0.0	0.0	14.0	0.0	0.0	0.0	4.3	0.0	0.0	0.0	0.0
15	0.0	1.2	0.0	0.0	0.0	0.0	0.0	0.0	0.0	0.0	0.0	0.0
16	0.0	0.0	0.0	0.0	0.0	0.0	0.0	0.0	0.0	50.0	0.0	0.0
17	0.0	0.0	0.0	0.0	0.0	0.0	2.0	0.5	0.0	0.0	0.0	0.0
18	0.0	0.0	0.0	0.0	0.0	0.0	1.0	3.2	0.0	0.0	0.0	0.0
19	0.0	0.0	0.0	0.0	0.0	0.0	0.0	0.0	0.0	0.0	0.0	0.0
20	0.0	0.0	0.0	0.0	5.3	0.0	0.0	0.0	0.0	0.0	0.0	1.0
21	0.0	0.0	0.0	5.0	3.2	14.5	0.0	0.0	0.0	0.0	0.0	0.0
22	0.0	0.0	0.0	11.0	0.0	0.0	0.0	0.0	0.0	0.0	0.0	0.0
23	0.0	0.0	0.0	0.0	3.0	7.0	0.0	0.0	14.0	0.0	0.0	0.0
24	0.0	0.0	0.0	0.0	0.0	3.2	3.4	0.0	5.5	0.0	0.0	0.0
25	0.0	0.0	0.0	0.0	4.0	0.0	0.0	1.5	0.0	2.0	0.0	0.0
26	10.0	0.0	2.0	0.0	0.0	0.0	19.3	0.0	19.0	0.0	0.0	40.0
27	0.0	4.0	0.0	0.0	2.0	0.0	0.0	0.0	4.0	0.0	0.0	21.5
28	0.0	7.3	1.3	0.0	0.0	0.0	0.0	0.0	0.0	0.0	0.0	1.5
29	4.5	10.8	0.0	1.5	4.5	0.0	0.0	0.0	22.5	0.0	0.0	0.0
30	0.0		0.0	0.0	2.0	0.0	0.0	0.0	14.5	0.0	1.0	6.0
31	0.0		0.0		0.0		0.0	0.0		0.0		25.5
Σ (619.4)	14.5	55.3	49.3	43.9	42.5	28.7	31.7	60.0	90.0	97.0	1.0	105.5
Min	0.0	0.0	0.0	0.0	0.0	0.0	0.0	0.0	0.0	0.0	0.0	0.0
Max	10.0	16.0	14.8	14.0	11.0	14.5	19.3	27.5	22.5	50.0	1.0	40.0
Dita (74 d)	2	7	6	7	9	4	6	9	7	6	1	10

5.20 Mitrovicë

Reshjet (mm): 2020
Gjatësia gjeografike e st.: 20° 52' 23.40"

Lartësia mbidetare e st.: 510 m lmd
Gjerësia gjeografike e st.: 42° 53' 37.60"

Dita	I	II	III	IV	V	VI	VII	VIII	IX	X	XI	XII
1	0.0	0.0	0.0	2.0	0.0	1.7	0.0	1.6	0.0	0.0	0.0	0.0
2	0.0	0.0	0.0	3.4	10.5	0.0	0.0	0.0	0.0	0.0	0.0	0.0
3	0.0	0.0	0.0	0.0	0.0	1.7	9.5	0.0	0.0	0.0	0.0	0.0
4	0.0	0.0	14.4	0.0	0.0	5.4	2.8	0.0	2.5	0.0	0.0	0.0
5	0.0	5.5	0.0	0.0	0.0	0.0	0.0	0.0	0.0	0.0	0.0	0.0
6	2.0	0.0	0.0	0.0	0.0	0.0	0.0	26.4	0.0	19.0	0.0	0.0
7	0.0	0.0	2.0	0.0	4.7	0.0	0.0	59.5	0.0	2.4	0.0	0.0
8	0.0	0.0	19.0	0.0	0.0	1.5	0.0	12.4	0.0	2.3	0.0	3.0
9	0.0	0.0	0.0	0.0	0.0	0.0	0.0	0.0	0.0	0.0	0.0	0.5
10	0.0	0.0	4.3	0.0	0.0	0.0	0.0	0.0	0.0	0.0	0.0	4.0
11	0.0	0.0	0.0	0.0	0.0	11.5	0.0	0.0	0.0	0.0	0.0	0.0
12	0.0	12.5	0.0	0.0	0.0	2.6	0.0	0.0	0.0	0.0	0.0	0.0
13	0.0	2.2	0.0	0.0	0.0	0.0	0.0	26.0	0.0	36.0	0.0	0.0
14	0.0	0.0	0.0	0.0	0.0	0.0	0.0	0.0	0.0	2.0	0.0	0.0
15	0.0	0.0	0.0	8.4	0.0	3.8	0.0	0.0	0.0	0.0	0.0	0.0
16	0.0	0.0	0.0	0.0	0.0	0.0	0.0	24.0	0.0	31.0	0.0	0.0
17	0.0	0.0	0.0	0.0	0.0	0.0	0.0	0.0	0.0	0.0	0.0	0.0
18	0.0	0.0	0.0	0.0	0.0	4.6	13.5	2.6	0.0	0.5	0.0	0.0
19	0.0	0.0	0.0	0.0	0.0	17.2	6.7	11.3	0.0	0.0	0.0	0.0
20	0.0	6.4	0.0	0.0	1.6	5.6	0.0	0.0	0.0	0.0	0.0	0.0
21	0.0	0.0	0.0	9.4	6.8	0.0	0.0	0.0	0.0	0.0	0.0	0.0
22	0.0	0.0	0.0	15.5	0.6	4.0	0.0	0.0	0.0	0.0	0.0	0.0
23	0.0	0.0	0.0	0.0	0.0	10.2	0.0	0.0	6.6	0.0	0.0	0.0
24	0.0	0.0	1.0	0.0	0.0	0.0	3.5	0.0	0.5	0.0	0.0	0.0
25	0.0	0.0	1.0	0.0	4.6	0.0	0.0	0.0	0.0	2.5	0.0	0.0
26	0.0	0.0	2.5	0.0	0.0	0.0	42.8	3.0	11.0	0.0	0.0	27.0
27	8.3	0.0	0.0	1.4	3.2	0.0	0.0	0.0	0.0	0.0	0.0	9.0
28	1.0	4.6	0.0	0.0	0.0	0.0	0.0	0.0	2.0	0.0	0.0	8.0
29	7.6	4.3	0.0	1.3	3.2	0.0	0.0	0.0	18.0	0.0	0.0	3.0
30	2.2		0.0	1.4	0.0	0.0	0.0	0.0	6.2	0.0	0.0	5.5
31	0.0		0.0		0.0		0.0	0.0		0.0		23.0
Σ (719.7)	21.1	35.5	44.2	42.8	35.2	69.8	78.8	166.8	46.8	95.7	0.0	83.0
Min	0.0	0.0	0.0	0.0	0.0	0.0	0.0	0.0	0.0	0.0	0.0	0.0
Max	8.3	12.5	19.0	15.5	10.5	17.2	42.8	59.5	18.0	36.0	0.0	27.0
Dita (85 d)	5	6	7	8	8	12	6	9	7	8	0	9

5.21 Novobërdë

Reshjet (mm): 2020
Gjatësia gjeografike e st.: 21° 26' 27.73"

Lartësia mbidetare e st.: 957 m lmd
Gjerësia gjeografike e st.: 42° 36' 29.17"

Dita	I	II	III	IV	V	VI	VII	VIII	IX	X	XI	XII
1	0.0	0.0	0.0	10.0	0.0	2.0	0.0	0.0	0.0	0.0	0.0	0.0
2	0.0	0.0	0.0	0.0	12.0	12.0	0.0	0.0	0.0	0.0	0.0	0.0
3	0.0	0.0	10.0	0.0	0.0	4.0	30.0	0.0	0.0	0.0	0.0	0.0
4	0.0	6.0	14.0	4.0	0.0	0.0	0.0	2.0	0.0	0.0	0.0	0.0
5	2.0	5.0	4.0	3.0	4.0	3.0	0.0	30.0	0.0	0.0	0.0	0.0
6	0.0	6.0	2.0	0.0	2.0	0.0	0.0	67.0	0.0	8.0	0.0	0.0
7	0.0	0.0	0.0	0.0	0.0	0.0	0.0	24.0	0.0	4.0	0.0	15.0
8	0.0	0.0	5.0	0.0	0.0	0.0	0.0	6.0	0.0	0.0	0.0	0.0
9	0.0	0.0	8.0	0.0	0.0	1.0	0.0	0.0	0.0	0.0	0.0	3.0
10	0.0	0.0	0.0	0.0	0.0	0.0	0.0	0.0	0.0	0.0	0.0	0.0
11	0.0	7.0	0.0	0.0	0.0	11.0	0.0	0.0	0.0	0.0	0.0	0.0
12	5.0	2.0	0.0	0.0	0.0	0.0	0.0	1.0	0.0	24.0	0.0	0.0
13	0.0	0.0	0.0	0.0	0.0	0.0	0.0	0.0	0.0	0.0	0.0	0.0
14	0.0	0.0	5.0	7.0	0.0	0.0	0.0	0.0	0.0	0.0	0.0	0.0
15	0.0	0.0	0.0	0.0	0.0	0.0	0.0	18.0	0.0	10.0	0.0	0.0
16	0.0	0.0	0.0	0.0	0.0	17.0	0.0	0.0	0.0	0.0	0.0	0.0
17	0.0	0.0	0.0	0.0	0.0	5.0	4.0	0.0	0.0	0.0	0.0	0.0
18	0.0	0.0	0.0	0.0	0.0	2.0	9.0	20.0	0.0	0.0	0.0	0.0
19	0.0	2.0	0.0	0.0	3.0	0.0	0.0	0.0	0.0	0.0	0.0	0.0
20	0.0	2.0	0.0	12.0	27.0	0.0	0.0	0.0	0.0	0.0	0.0	0.0
21	2.0	1.0	0.0	22.0	0.0	0.0	0.0	0.0	0.0	0.0	0.0	0.0
22	0.0	1.0	7.0	0.0	0.0	30.0	0.0	0.0	6.0	0.0	0.0	0.0
23	0.0	0.0	3.0	0.0	0.0	32.0	2.0	0.0	9.0	0.0	0.0	0.0
24	0.0	0.0	15.0	0.0	10.0	0.0	0.0	0.0	8.0	7.0	0.0	0.0
25	0.0	0.0	0.0	0.0	3.0	0.0	5.0	1.5	0.0	4.0	0.0	13.0
26	0.0	0.0	0.0	0.0	13.0	0.0	0.0	0.0	0.0	0.0	0.0	2.0
27	0.0	3.0	0.0	0.0	3.0	0.0	0.0	0.0	3.0	0.0	0.0	9.0
28	5.0	9.0	0.0	0.0	5.0	0.0	0.0	0.0	9.0	0.0	0.0	0.0
29	0.0	0.0	0.0	0.0	0.0	3.0	0.0	0.0	12.0	0.0	2.0	0.0
30	0.0		0.0	2.0	3.0	0.0	0.0	0.0	0.0	0.0	0.0	8.0
31	0.0		2.0		0.0		10.0	0.0		0.0		0.0
Σ (785.5)	14.0	44.0	75.0	60.0	85.0	122.0	60.0	169.5	47.0	57.0	2.0	50.0
Min	0.0	0.0	0.0	0.0	0.0	0.0	0.0	0.0	0.0	0.0	0.0	0.0
Max	5.0	9.0	15.0	22.0	27.0	32.0	30.0	67.0	12.0	24.0	2.0	15.0
Dita (90 d)	4	11	11	7	11	12	6	9	6	6	1	6

5.22 Pejë

Reshjet (mm): 2020
Gjatësia gjeografike e st.: 20° 18' 18.30"

Lartësia mbidetare e st.: 498 m lmd
Gjerësia gjeografike e st.: 42° 39' 56.30"

Dita	I	II	III	IV	V	VI	VII	VIII	IX	X	XI	XII
1	0.0	0.0	0.0	6.0	0.0	2.1	0.0	17.4	0.0	0.0	0.0	0.0
2	0.0	0.0	1.8	0.0	1.3	1.8	0.0	0.0	0.0	0.0	0.0	0.0
3	0.0	0.0	0.0	0.0	10.6	6.1	0.0	0.0	0.0	0.0	0.0	0.0
4	0.0	0.0	18.2	3.3	0.0	0.6	4.6	0.0	1.8	0.0	0.0	0.0
5	0.0	5.8	5.5	1.3	0.0	0.0	0.0	17.2	0.0	86.0	0.0	0.0
6	0.0	0.0	0.0	0.0	0.0	0.0	5.9	15.9	0.0	32.0	0.0	0.0
7	0.0	0.0	21.4	0.0	4.9	0.0	5.4	16.6	0.0	0.0	0.0	11.0
8	0.0	0.0	8.2	0.0	0.0	0.0	0.0	7.6	0.0	0.0	0.0	8.1
9	0.0	0.0	0.0	0.0	0.0	0.0	0.0	0.8	0.0	0.0	0.0	0.6
10	0.0	0.0	0.0	0.0	0.0	3.9	0.0	0.0	0.0	0.0	0.0	0.0
11	0.0	0.0	0.0	0.0	0.0	2.6	0.0	0.0	0.0	0.0	0.0	0.0
12	0.0	3.2	0.0	0.0	0.0	1.3	0.0	4.1	0.0	0.0	0.0	0.0
13	0.0	0.0	0.0	0.0	0.0	0.0	0.0	0.0	0.0	31.0	0.0	0.0
14	0.0	0.8	0.0	4.3	0.0	0.0	0.0	0.0	0.0	4.2	0.0	0.0
15	0.0	0.0	0.0	0.0	0.0	0.2	0.0	0.0	0.0	44.0	0.0	0.0
16	0.0	0.0	0.0	0.0	0.0	0.3	0.0	2.5	0.0	0.0	0.0	0.0
17	0.0	0.0	0.0	0.0	0.0	0.0	1.1	0.0	0.0	12.6	0.0	0.0
18	0.0	0.0	0.0	0.0	0.0	0.0	2.4	4.6	0.0	0.0	0.0	0.0
19	0.0	0.0	0.0	0.0	0.0	0.0	0.6	1.7	0.0	0.0	0.0	0.0
20	0.0	0.2	0.0	0.0	19.8	0.0	0.0	4.4	0.0	0.0	0.0	0.0
21	0.0	0.0	0.0	2.1	24.5	13.5	0.0	0.0	0.0	0.0	0.0	0.0
22	0.0	0.0	0.0	28.0	5.2	0.8	0.0	0.0	0.0	0.0	0.0	0.0
23	0.0	0.0	2.6	3.2	0.0	9.3	0.0	0.0	12.4	0.0	0.0	0.0
24	0.0	0.0	3.4	0.0	0.0	3.7	0.0	0.0	5.3	0.0	0.0	0.0
25	0.0	0.0	4.5	0.0	1.4	0.0	0.0	4.2	0.0	2.6	0.0	0.0
26	0.0	1.4	0.0	0.0	0.2	0.0	0.0	2.7	35.5	0.0	0.0	59.4
27	10.6	1.3	1.4	1.2	2.6	0.0	23.9	0.0	1.2	0.0	0.0	10.6
28	0.0	2.8	1.2	0.0	1.3	0.0	0.0	0.0	27.0	0.0	0.0	37.8
29	0.6	4.2	0.0	0.4	1.2	0.0	0.0	0.0	16.8	0.0	0.0	17.4
30	0.0		0.0	0.0	1.4	0.0	0.0	0.0	0.0	0.0	0.0	12.8
31	0.0		0.0		0.4		2.1	0.0		0.0		68.5
Σ (954.2)	11.2	19.7	68.2	49.8	74.8	46.2	46.0	99.7	100.0	212.4	0.0	226.2
Min	0.0	0.0	0.0	0.0	0.0	0.0	0.0	0.0	0.0	0.0	0.0	0.0
Max	10.6	5.8	21.4	28.0	24.5	13.5	23.9	17.4	35.5	86.0	0.0	68.5
Dita (99 d)	2	8	10	9	13	13	8	13	7	7	0	9

5.23 Pejë / Ramun

Reshjet (mm): 2020
Gjatësia gjeografike e st.: 20° 24' 24.96"

Lartësia mbidetare e st.: 443 m lmd
Gjerësia gjeografike e st.: 42° 38' 42.76"

Dita	I	II	III	IV	V	VI	VII	VIII	IX	X	XI	XII
1	0.0	0.0	0.0	5.2	0.0	4.9	0.0	21.0	0.0	0.0	0.0	0.0
2	0.0	0.0	1.0	4.2	0.1	0.2	0.0	0.0	0.0	0.0	0.0	0.0
3	0.0	0.0	0.0	0.0	10.0	2.5	0.0	0.0	0.0	0.0	0.0	0.1
4	0.0	0.0	15.2	0.4	0.0	0.9	11.9	0.0	2.1	0.0	0.0	3.5
5	0.7	5.2	2.0	1.5	0.0	0.0	0.0	10.0	0.0	11.9	0.1	0.0
6	0.0	0.0	0.0	0.0	0.0	0.1	4.8	20.7	0.0	31.0	0.0	0.1
7	0.0	0.0	16.3	0.0	5.8	0.0	12.0	29.3	0.0	0.1	0.0	6.0
8	0.0	0.0	22.5	0.0	0.0	0.0	0.0	14.1	0.0	1.4	0.0	2.5
9	0.0	0.0	0.2	0.0	0.0	0.0	0.0	0.5	0.0	0.0	0.0	6.4
10	0.0	0.0	0.4	0.0	0.0	0.0	0.0	0.0	0.0	0.0	0.0	21.0
11	0.0	0.0	0.0	0.0	0.0	0.0	0.0	0.7	0.0	0.0	0.0	0.0
12	0.0	1.0	0.0	0.0	0.0	0.0	0.0	0.5	0.0	0.0	0.0	0.0
13	0.0	1.6	0.0	0.0	0.0	0.0	0.0	0.0	0.0	31.0	0.0	0.0
14	0.0	0.0	0.0	0.0	0.0	0.0	0.0	0.0	0.0	0.2	0.5	0.0
15	0.0	0.0	0.0	6.5	0.0	0.0	0.0	0.0	0.0	2.4	0.0	0.0
16	0.0	0.0	0.0	0.0	0.0	0.0	0.0	11.6	0.0	45.0	0.0	0.0
17	0.0	0.0	0.0	0.0	0.0	0.0	0.0	0.0	0.0	0.0	0.0	0.0
18	0.0	0.0	0.0	0.0	0.0	0.2	10.7	1.8	0.0	0.0	0.3	0.0
19	0.0	0.0	0.0	0.0	0.0	0.0	0.5	2.1	0.0	0.7	0.0	3.5
20	0.0	0.2	0.0	0.0	0.6	0.0	0.0	25.0	0.0	0.0	0.0	0.1
21	0.0	0.0	0.0	8.0	8.3	9.8	0.0	0.0	0.0	0.0	0.0	0.0
22	0.0	0.0	0.0	17.8	4.6	0.4	0.0	0.0	0.0	0.0	0.0	0.0
23	0.0	0.0	0.4	2.0	0.0	14.0	0.0	0.0	12.3	0.0	0.0	0.0
24	0.0	0.0	1.8	0.0	0.0	2.5	2.5	0.0	8.4	0.0	0.0	0.0
25	0.0	0.0	2.5	0.0	0.3	0.0	0.0	4.7	0.0	2.5	0.0	0.2
26	0.0	0.0	0.0	0.0	0.3	0.5	0.7	0.9	32.6	0.0	0.0	31.5
27	8.0	3.0	0.0	0.7	6.7	0.0	0.0	0.0	0.5	0.0	0.0	34.6
28	0.2	3.5	5.3	0.0	2.4	0.0	0.0	0.0	18.1	0.0	0.0	5.7
29	3.5	2.8	0.0	0.2	4.3	0.0	0.0	0.0	27.3	0.0	0.0	15.0
30	0.1		0.0	0.3	1.2	0.0	0.0	0.0	4.2	0.0	0.2	16.2
31	0.0		0.0		0.0		0.0	0.0		0.0		55.4
Σ (845.4)	12.5	17.3	67.6	46.8	44.6	36.0	43.1	142.9	105.5	126.2	1.1	201.8
Min	0.0	0.0	0.0	0.0	0.0	0.0	0.0	0.0	0.0	0.0	0.0	0.0
Max	8.0	5.2	22.5	17.8	10.0	14.0	12.0	29.3	32.6	45.0	0.5	55.4
Dita (116 d)	5	7	11	11	12	11	7	14	8	10	4	16

5.24 Podujevë / Shajkovc

Reshjet (mm): 2020
Gjatësia gjeografike e st.: 21° 14' 59.77"

Lartësia mbidetare e st.: 638 m lmd
Gjerësia gjeografike e st.: 42° 51' 23.70"

Dita	I	II	III	IV	V	VI	VII	VIII	IX	X	XI	XII
1	0.0	0.0	4.7	0.0	0.0	2.9	0.0	0.0	0.0	0.0	0.0	0.0
2	0.0	0.0	0.0	0.0	9.1	2.3	0.0	0.0	0.0	0.0	0.0	0.0
3	0.0	0.0	12.5	2.1	0.0	4.8	9.8	0.0	3.0	0.0	0.0	0.0
4	0.0	11.3	7.8	0.0	0.0	0.0	0.0	1.8	0.0	0.0	0.0	0.0
5	1.3	1.2	0.0	0.0	0.0	0.5	0.0	26.4	0.0	5.2	0.0	0.0
6	0.0	0.0	4.1	0.0	0.0	0.4	0.4	61.8	0.0	3.3	0.0	0.0
7	0.0	0.0	18.5	0.0	0.0	0.0	0.0	8.7	0.0	4.6	0.0	9.5
8	0.0	0.0	1.7	0.0	0.0	0.0	0.0	0.2	0.0	1.1	0.0	0.0
9	0.0	0.0	10.0	0.0	0.0	6.2	0.0	0.9	0.0	0.0	0.0	1.3
10	0.0	0.0	1.2	0.0	0.0	10.0	0.0	0.0	0.0	0.0	0.0	0.0
11	0.0	14.4	0.0	0.0	0.0	1.7	0.0	0.0	0.0	0.0	0.0	0.0
12	0.0	0.9	0.0	0.0	0.0	0.0	0.0	0.6	0.0	15.1	0.0	0.0
13	0.0	0.0	0.0	0.0	0.0	0.0	0.0	0.0	0.0	3.0	0.0	0.0
14	0.0	2.8	0.6	12.5	0.0	11.0	0.0	9.8	0.0	20.0	0.0	0.0
15	0.0	0.0	0.0	0.0	0.0	20.0	0.0	17.1	0.0	1.0	0.0	0.0
16	0.0	0.0	0.0	0.0	0.0	3.1	0.0	0.0	0.0	0.4	0.0	0.0
17	0.0	0.0	0.0	0.0	0.0	3.2	31.5	6.0	0.0	0.0	0.0	0.0
18	0.0	0.0	0.0	0.0	0.0	20.5	5.4	34.1	0.0	0.0	0.0	0.0
19	0.0	0.0	0.0	0.0	0.0	0.0	0.0	3.7	0.0	0.0	0.0	0.0
20	0.0	1.6	0.0	0.0	17.0	0.0	0.0	0.0	0.0	0.0	0.7	0.0
21	0.0	0.2	0.0	10.1	1.0	2.3	0.0	0.0	0.0	0.0	0.0	2.5
22	0.0	0.2	0.0	23.0	0.0	40.0	0.0	0.0	1.0	0.0	0.0	0.0
23	0.0	0.0	0.0	0.0	6.5	50.0	5.2	0.0	1.7	0.0	0.0	0.0
24	0.0	0.0	10.0	0.0	0.0	0.0	0.0	0.0	0.0	2.3	0.0	21.0
25	0.0	0.0	12.2	1.0	0.0	0.0	11.6	0.0	10.2	0.6	0.0	16.8
26	2.4	1.4	0.0	0.0	0.0	0.0	0.0	0.0	0.0	0.0	0.0	2.4
27	0.0	0.5	0.0	0.0	2.9	0.0	0.0	0.0	0.0	0.0	0.0	0.0
28	7.3	6.7	0.0	0.0	6.2	0.0	0.0	0.0	2.3	0.0	0.0	0.0
29	1.9	0.0	0.0	0.0	2.6	0.0	0.0	0.0	7.0	0.0	0.3	0.0
30	-	-	6.1	0.0	0.3	0.0	0.0	0.0	0.0	0.0	0.0	7.9
31	-	-	8.3	-	0.0	-	13.1	0.0	-	0.2	-	0.5
Σ (818.0)	12.9	41.2	97.7	48.7	45.6	178.9	77.0	171.1	25.2	56.8	1.0	61.9
Min	0.0	0.0	0.0	0.0	0.0	0.0	0.0	0.0	0.0	0.0	0.0	0.0
Max	7.3	14.4	18.5	23.0	17.0	50.0	31.5	61.8	10.2	20.0	0.7	21.0
Dita (104 d)	4	11	13	5	8	16	7	12	6	12	2	8

5.25 Podujevë / Zakut

Reshjet (mm): 2020
Gjatësia gjeografike e st.: 21° 08' 58.45"

Lartësia mbidetare e st.: 677 m lmd
Gjerësia gjeografike e st.: 42° 58' 55.61"

Dita	I	II	III	IV	V	VI	VII	VIII	IX	X	XI	XII
1	0.0	0.0	0.0	2.9	0.0	1.0	0.0	7.2	0.0	0.0	0.3	0.0
2	0.0	0.0	0.0	0.0	3.2	0.0	0.0	0.0	0.0	0.0	0.0	0.0
3	0.0	0.0	6.2	0.0	5.4	2.4	30.9	0.0	0.0	0.0	0.0	0.0
4	0.0	0.0	8.3	0.0	0.0	2.1	0.0	0.0	2.5	0.0	0.0	0.0
5	0.4	4.6	0.0	0.2	0.0	0.0	0.0	11.0	0.0	0.0	0.0	0.0
6	0.2	4.9	0.0	0.0	0.0	0.0	0.0	8.5	0.0	0.0	0.0	0.0
7	0.0	0.0	1.8	0.0	5.6	0.0	0.0	55.8	0.0	12.7	0.0	0.0
8	0.0	0.0	9.0	0.0	0.0	0.3	0.0	7.9	0.0	4.3	0.0	9.4
9	0.0	0.0	3.2	0.0	0.0	0.0	0.0	0.0	0.0	2.6	0.0	0.9
10	0.0	0.0	4.5	0.0	0.0	18.5	0.0	0.0	0.0	0.0	0.0	0.0
11	0.0	0.0	0.5	0.0	0.0	0.0	0.0	0.0	0.0	0.0	0.0	0.0
12	0.0	7.8	0.0	0.0	0.0	3.0	0.0	4.0	0.0	0.0	0.0	0.0
13	0.0	1.4	0.0	0.0	0.9	0.0	0.0	0.0	0.0	22.5	0.0	0.4
14	0.0	3.0	0.0	0.0	0.0	0.0	0.0	0.0	0.0	1.0	0.0	0.0
15	0.0	0.0	0.0	6.0	0.0	0.0	0.0	2.1	0.0	0.0	0.0	0.0
16	0.0	0.0	0.0	0.0	0.0	30.5	0.0	17.5	0.0	18.4	0.0	0.0
17	0.0	0.0	0.0	0.0	0.0	1.5	0.0	0.0	0.0	8.7	0.0	0.0
18	0.0	0.0	0.0	0.0	0.0	7.8	17.0	0.0	0.0	0.0	0.0	0.0
19	0.0	0.0	0.0	0.0	0.0	28.3	5.0	5.5	0.0	0.0	0.0	0.0
20	0.0	0.0	0.0	0.0	5.4	0.0	0.2	7.4	0.0	0.0	0.5	0.0
21	0.0	0.0	0.0	12.2	13.4	7.9	0.0	0.0	0.0	0.0	0.0	1.8
22	0.0	1.6	0.0	16.8	0.2	2.8	0.0	0.0	0.0	0.0	0.0	0.0
23	0.0	0.0	0.0	0.0	0.0	19.0	0.0	0.0	0.7	0.0	0.0	0.0
24	0.0	0.0	2.6	0.0	0.0	0.0	7.9	0.0	0.8	0.0	0.0	0.0
25	0.0	0.0	7.8	0.0	4.2	0.0	0.0	1.8	1.7	2.5	0.0	0.0
26	0.0	0.0	0.0	0.4	0.2	0.0	17.5	0.4	8.4	0.0	0.0	21.8
27	4.9	1.2	0.6	0.0	2.5	0.4	0.3	0.0	0.5	0.0	0.0	7.5
28	0.0	8.4	0.0	0.0	3.6	0.2	0.0	0.0	0.0	0.0	0.0	6.2
29	4.6	5.0	0.0	1.8	3.0	0.0	0.0	0.0	6.2	0.0	0.0	2.3
30	0.0		0.0	5.5	2.5	0.0	0.0	0.0	5.7	1.0	0.0	13.1
31	0.0		0.0		9.2		0.0	0.0		0.0		0.0
Σ (695.6)	10.1	37.9	44.5	45.8	59.3	125.7	78.8	129.1	26.5	73.7	0.8	63.4
Min	0.0	0.0	0.0	0.0	0.0	0.0	0.0	0.0	0.0	0.0	0.0	0.0
Max	4.9	8.4	9.0	16.8	13.4	30.5	30.9	55.8	8.4	22.5	0.5	21.8
Dita (107 d)	4	9	10	8	14	15	7	12	8	9	2	9

5.26 Prishtinë

Reshjet (mm): 2020
Gjatësia gjeografike e st.: 21° 08' 13.49"

Lartësia mbidetare e st.: 573 m lmd
Gjerësia gjeografike e st.: 42° 38' 56.36"

Dita	I	II	III	IV	V	VI	VII	VIII	IX	X	XI	XII
1	0.4	0.0	9.3	1.6	4.8	1.8	0.0	0.7	0.0	0.1	0.0	0.0
2	0.4	0.0	0.4	9.1	0.0	0.1	0.0	7.5	0.0	0.0	0.0	0.0
3	0.0	0.0	0.2	0.0	10.1	3.5	0.0	0.0	0.0	0.0	0.0	0.0
4	0.0	0.0	8.9	0.0	3.9	1.0	2.3	0.0	7.5	0.0	0.0	0.0
5	0.0	30.1	5.1	0.0	0.0	0.0	0.1	1.9	0.0	0.0	0.0	0.0
6	0.0	4.0	0.0	3.3	0.0	0.0	0.0	37.8	0.0	0.4	0.1	0.0
7	0.0	0.2	1.8	0.0	6.4	0.0	1.1	45.5	0.0	4.4	0.0	0.5
8	0.0	0.0	13.0	0.0	0.0	0.0	0.0	15.1	0.0	2.8	0.0	4.4
9	0.0	0.0	6.4	0.0	0.0	0.0	0.0	2.1	0.0	1.1	0.0	0.2
10	0.0	0.0	8.4	0.0	0.0	0.1	0.0	0.0	0.0	0.0	0.0	0.3
11	0.0	0.0	0.2	0.0	0.0	0.6	0.0	0.0	0.0	0.0	0.0	0.0
12	1.8	3.4	0.0	0.0	0.0	1.6	0.0	0.0	0.0	0.0	0.0	0.0
13	0.0	0.0	0.0	0.0	0.0	0.0	0.0	0.1	0.0	17.2	0.0	0.0
14	0.0	0.0	1.8	0.0	0.0	0.0	0.0	0.0	0.0	0.2	0.0	0.1
15	0.0	1.9	0.0	7.8	0.0	0.0	0.0	0.0	0.0	0.1	0.0	0.0
16	0.0	0.0	0.0	0.0	0.0	1.8	0.0	9.7	0.0	27.8	0.0	0.0
17	0.0	0.0	0.0	0.0	0.0	0.0	0.1	1.5	0.0	1.9	0.0	0.0
18	0.0	0.0	0.0	0.0	0.0	9.1	1.7	1.1	0.0	0.0	0.0	0.0
19	0.0	0.0	0.0	0.0	0.0	3.5	9.5	14.2	0.0	0.0	0.0	0.0
20	0.0	7.7	0.0	0.0	11.3	0.7	1.0	0.3	0.0	0.0	0.0	0.0
21	0.0	0.0	0.0	7.1	13.4	7.0	0.0	0.0	0.0	0.0	0.0	0.0
22	0.0	0.4	0.0	18.4	0.2	0.9	0.0	0.0	0.0	0.0	0.0	1.4
23	0.0	0.0	0.0	0.0	0.0	24.1	0.0	0.0	6.6	0.0	0.0	0.0
24	0.0	0.0	1.1	0.0	0.0	30.2	3.1	0.0	6.3	0.0	0.0	0.0
25	0.0	0.0	4.9	0.0	8.7	0.1	0.0	0.2	0.1	0.0	0.0	0.9
26	0.0	0.0	0.0	0.0	0.4	0.0	0.5	0.4	1.3	4.1	0.0	4.7
27	3.0	4.5	0.1	0.1	5.8	0.0	5.4	0.0	4.0	0.0	0.0	19.8
28	0.2	3.6	0.0	0.0	0.7	0.0	0.5	0.0	0.1	0.0	0.0	7.9
29	5.9	12.8	0.0	2.0	6.5	0.0	0.0	0.0	2.7	0.0	0.0	0.0
30	0.0		0.0	0.0	4.7	0.0	0.0	0.0	15.4	0.0	0.8	2.3
31	0.0		0.0		5.3		0.0	0.0		0.0		7.7
Σ (678.2)	11.7	68.6	61.6	49.4	82.2	86.1	25.3	138.1	44.0	60.1	0.9	50.2
Min	0.0	0.0	0.0	0.0	0.0	0.0	0.0	0.0	0.0	0.0	0.0	0.0
Max	5.9	30.1	13.0	18.4	13.4	30.2	9.5	45.5	15.4	27.8	0.8	19.8
Dita (128 d)	6	10	14	8	14	16	11	15	9	11	2	12

5.27 St. automatik Prizren

Reshjet (mm): 2020
Gjatësia gjeografike e st.: 20° 44' 08.41"

Lartësia mbidetare e st.: 402 m lmd
Gjerësia gjeografike e st.: 42° 14' 51.04"

Dita	I	II	III	IV	V	VI	VII	VIII	IX	X	XI	XII
1	0.0	0.0	0.1	5.1	0.0	0.0	0.0	2.8	0.0	0.0	0.0	0.0
2	0.0	0.0	0.0	8.7	16.3	0.0	0.0	0.0	0.0	0.0	0.0	0.0
3	0.0	0.0	0.8	0.1	0.5	0.0	6.5	0.0	0.0	0.0	0.0	0.0
4	0.1	22.0	6.8	1.2	0.0	0.0	0.0	0.0	0.0	0.0	0.0	0.0
5	0.9	4.2	0.1	0.2	0.0	0.0	0.0	9.2	0.0	0.0	0.0	0.0
6	0.0	0.0	7.0	0.0	5.2	0.0	0.0	14.8	0.0	10.7	0.0	0.2
7	0.0	0.0	10.7	0.0	0.0	0.2	0.0	0.3	0.0	0.6	0.0	2.9
8	0.0	0.0	8.7	0.0	0.0	6.2	0.0	12.0	0.0	2.6	0.0	1.1
9	0.0	0.0	0.7	0.0	0.0	1.0	0.0	0.0	0.0	0.0	0.0	4.8
10	0.0	0.1	1.9	0.0	0.0	0.1	0.0	0.0	0.0	0.0	0.0	0.2
11	0.0	0.1	0.0	0.0	0.0	0.3	0.0	0.0	0.0	0.0	0.0	0.1
12	2.6	3.2	0.0	0.0	0.0	0.0	0.0	0.0	0.0	18.6	0.0	0.0
13	0.0	0.1	0.0	0.0	0.0	0.0	0.0	0.0	0.0	2.5	0.0	0.0
14	0.0	2.4	3.0	10.3	0.0	0.0	0.0	0.0	0.0	0.1	0.1	0.0
15	0.0	0.3	0.0	0.2	0.0	0.0	0.0	0.0	0.0	25.7	0.1	0.0
16	0.0	0.0	0.0	0.0	0.0	0.0	0.0	0.0	0.0	13.0	0.0	0.0
17	0.0	0.0	0.0	0.0	0.0	0.3	3.6	0.1	0.0	0.0	0.0	0.0
18	0.0	0.0	0.0	0.0	0.0	0.0	1.3	0.1	0.0	0.0	0.1	0.0
19	0.0	0.0	0.0	0.0	2.1	0.0	0.0	4.5	0.0	0.0	0.0	0.0
20	0.0	5.2	0.0	0.3	33.3	10.2	0.0	0.1	0.0	0.0	0.0	0.0
21	0.0	0.0	0.0	11.1	0.1	1.5	0.0	0.0	0.0	0.1	0.0	0.0
22	0.0	0.0	0.0	4.6	0.1	4.9	0.0	0.0	0.1	0.0	0.0	0.0
23	0.0	0.0	0.0	0.0	0.1	14.0	1.2	0.0	30.3	0.0	0.0	0.0
24	0.0	0.0	0.1	0.0	0.1	0.1	0.1	0.0	1.6	0.0	0.0	0.1
25	0.0	0.0	1.4	0.0	0.1	0.0	0.0	2.7	0.2	7.0	0.0	1.3
26	0.0	0.0	0.0	0.1	0.1	0.0	0.0	0.0	5.9	0.0	0.0	5.8
27	2.0	10.7	0.0	0.0	0.2	0.0	0.0	0.0	0.1	0.0	0.0	6.9
28	0.2	8.5	0.0	0.0	0.1	0.1	0.0	0.0	10.0	0.0	0.0	3.3
29	7.7	7.0	0.0	0.3	0.0	0.0	0.0	0.0	4.9	0.0	1.5	0.0
30	0.7		0.0	0.0	0.0	0.0	0.0	0.0	0.1	0.0	2.2	4.7
31	0.0		0.0		0.0		0.0	0.0		0.0		2.5
Σ (493.3)	14.4	64.1	41.6	42.5	58.5	39.4	13.0	46.9	53.3	81.3	4.3	34.0
Min	0.0	0.0	0.0	0.0	0.0	0.0	0.0	0.0	0.0	0.0	0.0	0.0
Max	7.7	22.0	10.7	11.1	33.3	14.0	6.5	14.8	30.3	25.7	2.2	6.9
Dita (123 d)	7	12	12	12	14	12	5	10	9	10	5	15

5.28 Prizren / Gryka e Prizrenit

Reshjet (mm): 2020
Gjatësia gjeografike e st.: 20° 46' 21.82"

Lartësia mbidetare e st.: 504 m lmd
Gjerësia gjeografike e st.: 42° 11' 40.30"

Dita	I	II	III	IV	V	VI	VII	VIII	IX	X	XI	XII
1	0.0	0.0	8.7	3.9	0.0	4.2	0.0	3.0	0.0	0.0	0.0	0.0
2	0.0	0.0	0.0	17.1	0.0	0.0	0.0	0.3	0.0	0.0	0.0	0.0
3	0.0	0.0	0.0	0.0	23.6	0.0	0.0	0.0	0.0	0.0	0.0	0.0
4	0.0	31.0	5.0	0.0	0.6	0.0	10.0	0.0	0.0	0.0	0.0	0.0
5	0.0	0.0	10.1	2.7	0.0	0.0	0.0	0.0	0.0	0.0	0.0	3.9
6	0.0	0.0	0.0	0.0	0.0	3.0	0.7	17.0	0.0	16.0	0.0	0.0
7	0.0	0.0	8.5	0.0	12.0	0.6	0.0	16.7	0.0	7.7	0.0	2.6
8	0.0	0.0	21.4	0.0	0.0	0.0	0.0	1.0	0.0	0.0	0.0	0.0
9	0.0	0.0	3.0	0.0	0.0	0.0	0.0	5.7	0.0	0.0	0.0	0.0
10	0.0	0.0	5.4	0.0	0.0	0.0	0.0	0.0	0.0	0.0	0.0	3.5
11	0.0	3.7	0.0	0.0	0.0	0.0	0.0	0.0	0.0	0.0	0.0	0.0
12	0.0	1.5	0.0	0.0	0.0	0.0	0.0	0.0	0.0	0.0	0.0	0.0
13	4.3	0.0	0.0	0.0	0.0	0.0	0.0	0.0	0.0	15.1	0.0	0.0
14	0.0	0.0	0.0	0.0	0.0	0.0	0.0	0.0	0.0	3.7	0.0	0.0
15	0.0	6.2	3.6	18.0	0.0	0.0	0.0	0.0	0.0	0.0	0.0	0.0
16	0.0	0.0	0.4	0.0	0.0	0.0	0.0	0.0	0.0	36.0	0.0	0.0
17	0.0	0.0	0.0	0.0	0.0	0.8	0.0	0.0	0.0	1.0	0.0	0.0
18	0.0	0.0	0.0	0.0	0.0	0.0	2.6	0.0	0.0	0.0	0.0	0.0
19	0.0	0.0	0.0	0.0	0.0	0.0	9.0	28.0	0.0	0.0	0.0	0.0
20	0.0	5.1	0.0	0.0	2.4	0.0	0.0	9.8	0.0	0.0	0.0	0.0
21	0.0	0.0	0.0	1.6	14.2	14.4	0.0	0.0	0.0	0.0	0.0	0.0
22	0.0	5.2	0.0	22.1	8.1	0.4	0.0	0.0	0.0	0.0	0.0	0.0
23	0.0	0.0	5.1	0.0	0.0	13.0	0.0	0.0	22.0	0.0	0.0	0.0
24	0.0	0.0	0.0	0.0	0.0	1.4	0.6	0.0	12.4	0.0	0.0	0.0
25	0.0	0.0	0.0	0.0	0.0	0.0	0.0	0.0	0.0	0.0	0.0	0.0
26	0.0	0.0	0.0	0.0	0.0	0.0	0.0	0.7	3.1	6.6	0.0	0.0
27	1.2	4.6	0.5	0.0	8.5	0.0	0.0	0.0	6.3	0.0	0.0	6.7
28	3.0	9.0	0.7	0.0	13.0	9.0	0.0	0.0	19.0	0.0	0.0	0.0
29	0.2	14.0	0.2	0.0	5.1	0.5	0.0	0.0	2.5	0.0	0.0	0.0
30	17.2		0.0	4.0	2.0	0.0	0.0	0.0	2.0	0.0	0.0	0.0
31	0.6		0.0		0.0		0.0	0.0		0.0		8.0
Σ (668.8)	26.5	80.3	72.6	69.4	89.5	47.3	22.9	82.2	67.3	86.1	0.0	24.7
Min	0.0	0.0	0.0	0.0	0.0	0.0	0.0	0.0	0.0	0.0	0.0	0.0
Max	17.2	31.0	21.4	22.1	23.6	14.4	10.0	28.0	22.0	36.0	0.0	8.0
Dita (88 d)	6	9	13	7	10	10	5	9	7	7	0	5

5.29 Skenderaj / Rezallë

Reshjet (mm): 2020
Gjatësia gjeografike e st.: 20° 46' 07.72"

Lartësia mbidetare e st.: 740 m lmd
Gjerësia gjeografike e st.: 42° 41' 19.52"

Dita	I	II	III	IV	V	VI	VII	VIII	IX	X	XI	XII
1	-	-	0.0	4.9	0.0	1.6	0.0	37.2	0.0	0.0	0.0	0.0
2	-	-	5.4	0.0	1.2	0.8	0.0	0.0	0.0	0.0	0.0	0.0
3	-	-	0.0	0.0	8.7	4.9	0.0	0.0	0.0	0.0	0.0	0.0
4	-	-	13.6	2.0	0.0	0.0	0.0	0.0	5.5	0.0	0.0	1.0
5	-	-	0.0	1.8	0.0	0.0	0.0	0.0	0.0	0.0	0.0	0.0
6	-	-	0.0	0.0	6.5	0.6	0.0	22.3	0.0	22.8	0.0	0.0
7	-	-	8.8	0.0	0.0	0.0	0.0	27.7	0.0	0.0	0.0	0.6
8	-	-	14.8	0.0	0.0	2.0	0.0	7.0	0.0	3.0	0.0	1.7
9	-	-	0.5	0.0	0.0	0.0	0.0	10.0	0.0	0.0	0.0	1.0
10	-	-	2.8	0.0	0.0	0.0	0.0	0.0	0.0	0.0	0.0	4.8
11	-	-	0.0	0.0	0.0	0.0	0.0	0.0	0.0	0.0	1.0	0.0
12	-	-	0.0	0.0	0.0	7.0	0.0	0.0	0.0	0.0	0.0	0.0
13	-	-	0.0	0.0	0.0	0.0	0.0	0.0	0.0	33.0	0.0	0.0
14	-	-	0.0	0.0	0.0	0.0	0.0	0.0	0.0	1.0	0.0	0.0
15	-	-	1.5	9.5	0.0	0.0	0.0	0.0	0.0	0.0	0.0	0.0
16	-	-	0.0	0.0	0.0	0.0	0.0	11.0	0.0	43.8	0.0	0.0
17	-	-	0.0	0.0	0.0	0.0	4.2	6.0	0.0	0.0	0.0	4.8
18	-	-	0.0	0.0	0.0	1.5	3.0	3.0	0.0	0.0	0.0	0.0
19	-	-	0.0	0.0	0.0	0.5	0.0	0.0	0.0	0.0	0.0	0.0
20	-	-	0.0	0.0	3.4	4.3	0.0	0.0	0.0	0.0	0.0	0.0
21	-	-	0.0	9.1	2.8	2.0	0.0	0.0	0.0	0.0	0.0	0.0
22	-	-	0.0	15.0	1.0	0.0	0.0	0.0	0.0	0.0	0.0	0.0
23	-	-	0.0	0.0	0.0	0.0	0.0	0.0	8.5	0.0	0.0	0.0
24	-	-	2.0	0.0	0.0	0.0	5.7	0.0	5.6	0.0	0.0	0.0
25	-	-	3.6	0.0	0.0	0.0	0.0	2.5	0.0	1.5	0.0	0.0
26	-	-	0.0	0.0	0.0	0.0	11.0	0.0	14.2	0.0	0.0	38.7
27	-	-	0.0	0.0	12.5	0.0	0.0	0.0	1.3	0.0	0.0	18.0
28	-	-	0.0	0.0	0.8	0.0	0.0	0.0	4.0	0.0	0.0	4.6
29	-	-	0.0	0.0	1.5	0.0	0.0	0.0	2.1	0.0	0.0	3.8
30	-	-	0.0	0.0	3.0	0.0	0.0	0.0	9.5	0.0	0.0	1.2
31	-	-	0.0	0.0	0.0	0.0	0.0	0.0	0.0	0.0	0.0	2.7
Σ (552.2)	-	-	53.0	42.3	41.4	25.2	23.9	126.7	50.7	105.1	1.0	82.9
Min	-	-	0.0	0.0	0.0	0.0	0.0	0.0	0.0	0.0	0.0	0.0
Max	-	-	14.8	15.0	12.5	7.0	11.0	37.2	14.2	43.8	1.0	38.7
Dita (75 d)	-	-	9	6	10	10	4	9	8	6	1	12

5.30 Suharekë

Reshjet (mm): 2020
Gjatësia gjeografike e st.: 20° 49' 39.13"

Lartësia mbidetare e st.: 386 m lmd
Gjerësia gjeografike e st.: 42° 21' 12.01"

Dita	I	II	III	IV	V	VI	VII	VIII	IX	X	XI	XII
1	0.0	0.0	0.0	0.0	0.0	0.0	0.0	0.0	0.0	0.0	0.0	0.0
2	0.0	0.0	0.0	0.0	17.0	0.1	0.0	0.0	0.0	0.0	0.0	0.0
3	0.0	37.0	0.0	8.0	0.0	0.0	0.0	0.0	6.0	0.0	0.0	0.0
4	0.0	0.0	6.5	7.0	0.0	0.0	0.0	0.0	0.0	0.0	0.0	0.0
5	0.0	0.0	4.6	10.0	0.0	0.0	0.0	37.0	0.0	0.0	0.0	0.0
6	0.0	0.0	8.0	0.0	4.3	0.0	0.0	16.5	0.0	12.5	0.0	2.0
7	0.0	0.0	14.4	0.0	0.0	0.0	0.0	0.0	0.0	5.0	0.0	1.8
8	0.0	0.0	0.0	0.0	0.0	0.0	0.0	66.0	0.0	0.0	0.0	1.2
9	0.0	0.0	0.0	0.0	0.0	3.9	0.0	0.0	0.0	0.0	0.0	1.8
10	0.0	0.0	0.0	0.0	0.0	4.7	0.0	0.0	0.0	0.0	0.0	0.0
11	1.5	0.0	0.0	0.0	0.0	0.0	0.0	0.0	0.0	0.0	0.0	1.5
12	0.0	0.0	0.0	0.0	0.0	0.0	0.0	6.0	0.0	20.0	0.0	0.0
13	0.0	4.5	0.0	0.0	0.0	0.0	0.0	0.0	0.0	0.0	0.0	0.0
14	0.0	1.1	0.0	0.0	0.0	0.0	0.0	0.0	0.0	0.0	0.0	0.0
15	0.0	0.0	0.0	0.0	0.0	0.0	0.0	0.0	0.0	59.0	0.0	0.0
16	0.0	0.0	0.0	0.0	0.0	2.8	0.0	0.0	0.0	0.0	0.0	0.0
17	0.0	0.0	0.0	0.0	0.0	0.0	10.0	2.5	0.0	0.0	0.0	0.0
18	0.0	0.0	0.0	0.0	0.0	0.0	7.0	0.0	0.0	0.0	0.0	0.0
19	0.0	3.5	0.0	0.0	1.5	0.0	0.0	8.0	0.0	0.0	0.0	0.0
20	0.0	0.0	0.0	0.0	14.5	8.6	0.0	0.0	0.0	0.0	0.0	0.0
21	0.0	0.0	0.0	21.0	0.0	0.0	0.0	0.0	0.0	0.0	0.0	0.0
22	0.0	0.0	0.0	0.0	0.0	16.0	0.0	0.0	22.5	0.0	0.0	0.0
23	0.0	0.0	0.0	0.0	0.0	4.0	0.0	0.0	14.1	0.0	0.0	1.2
24	0.0	0.0	0.0	0.0	0.0	0.0	0.0	0.0	0.0	0.0	0.0	1.1
25	0.0	0.0	0.0	0.0	5.6	0.0	0.0	0.0	0.0	8.0	0.0	1.4
26	0.0	0.0	0.0	0.0	6.3	0.0	0.0	0.0	12.2	0.0	0.0	0.7
27	6.0	2.5	0.0	0.0	4.7	0.0	0.0	0.0	20.0	0.0	0.0	6.0
28	1.5	5.0	0.0	0.0	10.0	0.0	0.0	0.0	0.0	0.0	0.0	1.5
29	4.8	13.0	0.0	0.0	4.0	0.0	0.0	0.0	6.0	0.0	0.0	4.8
30	0.0		0.0	2.0	4.5	0.0	0.0	0.0	0.0	0.0	0.0	0.0
31	0.0		0.0		5.0		0.0	0.0		0.0		0.0
Σ (642.7)	13.8	66.6	33.5	48.0	77.4	40.1	17.0	136.0	80.8	104.5	0.0	25.0
Min	0.0	0.0	0.0	0.0	0.0	0.0	0.0	0.0	0.0	0.0	0.0	0.0
Max	6.0	37.0	14.4	21.0	17.0	16.0	10.0	66.0	22.5	59.0	0.0	6.0
Dita (69 d)	4	7	4	5	11	7	2	6	6	5	0	12

5.31 Suharekë / Budakovë

Reshjet (mm): 2020
Gjatësia gjeografike e st.: 20° 55' 08.25"

Lartësia mbidetare e st.: 802 m lmd
Gjerësia gjeografike e st.: 42° 21' 20.70"

Dita	I	II	III	IV	V	VI	VII	VIII	IX	X	XI	XII
1	0.0	0.0	0.4	3.4	0.0	2.4	0.0	7.3	0.0	0.0	0.0	0.0
2	0.0	0.0	0.0	5.3	0.0	0.9	0.0	1.2	0.0	0.0	0.0	0.0
3	0.0	0.0	0.0	0.0	19.1	3.4	0.0	0.0	0.0	0.0	0.5	0.0
4	0.0	0.0	7.1	2.1	0.0	0.0	11.2	0.0	3.5	0.0	0.0	0.0
5	0.0	37.4	7.6	26.7	0.0	0.0	9.2	0.0	0.0	2.8	0.0	0.0
6	0.0	7.8	0.0	8.2	0.0	0.0	0.0	9.8	0.0	6.7	0.0	0.0
7	0.0	0.0	7.2	0.0	4.5	0.0	0.0	15.9	0.0	7.9	0.0	3.6
8	0.0	0.0	13.2	0.0	0.0	0.0	0.0	55.8	0.0	0.0	0.0	2.9
9	0.0	0.0	2.4	0.0	0.0	0.0	0.0	4.5	0.0	0.0	0.4	0.0
10	0.0	0.0	5.6	0.0	0.0	1.8	0.0	0.0	0.0	0.0	0.0	1.6
11	0.0	0.4	0.0	0.0	0.0	3.6	0.0	0.0	0.0	0.0	0.0	0.0
12	0.0	0.0	0.0	0.0	0.0	1.3	0.0	0.0	0.0	0.0	0.0	0.0
13	1.9	2.5	0.0	0.0	0.0	0.0	0.0	1.3	0.0	17.9	0.0	0.0
14	0.0	0.0	0.0	0.0	0.0	0.0	0.0	0.0	0.0	2.1	0.0	0.0
15	0.0	4.6	3.4	12.1	0.0	0.0	0.0	0.0	0.0	0.0	0.0	0.0
16	0.0	0.0	0.6	0.0	0.0	0.0	0.0	0.0	0.0	37.3	0.0	0.0
17	0.0	0.0	0.0	0.0	0.0	1.4	0.0	0.0	0.0	0.0	0.0	0.0
18	0.0	0.0	0.0	0.0	0.0	0.9	13.4	2.2	0.0	0.0	0.0	0.5
19	0.0	0.0	0.0	0.0	0.0	2.5	7.1	4.6	0.0	0.0	0.0	0.0
20	0.0	2.6	0.0	0.0	0.0	0.0	0.0	4.2	0.0	0.0	0.0	0.4
21	0.0	3.4	0.0	2.8	16.2	9.8	0.0	0.0	0.0	0.0	0.0	0.5
22	0.0	0.0	0.0	8.9	2.6	0.6	0.0	0.0	0.0	0.0	0.0	1.5
23	0.0	0.0	0.4	0.0	0.0	25.5	1.1	0.0	18.0	0.0	0.0	0.0
24	0.0	0.0	1.2	0.0	0.0	16.4	0.0	0.0	0.4	0.0	0.0	0.0
25	0.0	0.0	2.8	0.0	0.7	0.0	0.0	0.0	0.0	1.9	0.0	0.0
26	1.9	0.0	0.9	0.0	4.5	0.0	0.9	2.6	7.8	3.2	0.0	7.0
27	3.8	2.5	0.4	0.0	2.6	0.0	0.0	0.0	3.7	0.0	0.0	2.3
28	1.8	4.6	3.2	0.0	4.1	0.0	0.0	0.0	0.8	0.0	0.0	0.0
29	6.4	24.5	0.3	0.0	6.4	0.0	0.0	0.0	21.7	0.0	0.0	0.0
30	2.6		0.0	1.1	6.7	0.0	0.0	0.0	12.8	0.0	1.6	0.0
31	0.0		0.0		1.4		0.0	0.0		0.0		8.2
Σ (707.1)	18.4	90.3	56.7	70.6	68.8	70.5	42.9	109.4	68.7	79.8	2.5	28.5
Min	0.0	0.0	0.0	0.0	0.0	0.0	0.0	0.0	0.0	0.0	0.0	0.0
Max	6.4	37.4	13.2	26.7	19.1	25.5	13.4	55.8	21.7	37.3	1.6	8.2
Dita (111 d)	6	10	16	9	11	13	6	11	8	8	3	10

5.32 Aeroporti Ndërkombëtar i Prishtinës

Reshjet (mm): 2020
Gjatësia gjeografike e st.: 21° 01' 46.23"

Lartësia mbidetare e st.: 545 m lmd
Gjerësia gjeografike e st.: 42° 34' 28.66"

Dita	I	II	III	IV	V	VI	VII	VIII	IX	X	XI	XII
1	0.0	0.0	0.0	4.2	1.8	1.7	0.0	5.2	0.0	0.0	0.0	0.0
2	0.0	0.0	0.2	5.6	0.3	0.0	0.0	0.0	0.0	0.0	0.0	0.0
3	0.0	0.0	0.0	0.0	11.3	6.8	0.0	0.0	0.0	0.0	0.0	0.0
4	0.0	0.0	8.4	1.3	0.0	0.0	20.2	0.0	15.3	0.0	0.0	0.0
5	0.6	20.0	3.5	0.6	0.0	0.0	0.0	10.3	0.0	0.0	0.0	0.0
6	0.0	0.2	0.0	0.0	0.0	0.0	0.0	23.8	0.0	2.3	0.0	0.0
7	0.0	0.1	9.6	0.0	0.0	0.0	0.0	25.5	0.0	2.7	0.0	0.0
8	0.0	0.0	18.2	0.0	0.0	0.0	0.0	5.6	0.0	2.1	0.0	2.2
9	0.0	0.0	0.0	0.0	0.0	0.9	0.0	2.5	0.0	0.2	0.0	0.0
10	0.0	0.0	8.0	0.0	0.0	0.9	0.0	0.0	0.0	0.0	0.0	0.1
11	0.0	0.0	0.0	0.0	0.0	0.0	0.0	0.0	0.0	0.0	0.0	0.0
12	0.0	2.5	0.0	0.0	0.0	0.0	0.0	0.0	0.0	0.0	0.0	0.0
13	2.1	0.5	0.0	0.0	0.0	0.0	0.0	0.4	0.0	15.3	0.0	0.0
14	0.0	1.0	0.0	0.0	0.0	0.0	0.0	0.0	0.0	0.0	0.0	0.0
15	0.1	0.0	2.6	10.8	0.0	7.1	0.0	0.0	0.0	0.0	0.0	0.0
16	0.0	0.0	0.0	0.0	0.0	0.8	0.0	10.5	0.0	29.6	0.0	0.0
17	0.0	0.0	0.0	0.0	0.0	16.1	0.2	0.0	0.0	0.2	0.0	0.0
18	0.0	0.0	0.0	0.0	0.0	0.5	0.0	0.0	0.0	0.0	0.0	0.0
19	0.0	0.0	0.0	0.0	0.0	4.7	8.9	5.7	0.0	0.0	0.0	0.0
20	0.0	4.2	0.0	0.0	14.4	0.0	0.0	0.0	0.0	0.0	0.0	0.0
21	0.0	0.0	0.0	7.4	48.0	8.8	0.0	0.0	0.0	0.0	1.6	0.0
22	0.0	0.0	0.0	18.1	0.5	1.0	0.0	0.0	0.0	0.0	0.0	0.0
23	0.0	0.0	0.1	0.0	0.0	24.4	0.0	0.0	8.9	0.0	0.0	0.0
24	0.0	0.0	1.4	0.0	0.0	9.4	0.6	0.0	6.6	0.0	0.0	0.0
25	0.0	0.0	3.1	0.0	4.8	0.0	0.0	0.3	0.0	2.1	0.0	0.0
26	1.4	0.0	0.0	0.0	2.0	0.0	11.9	0.0	6.3	1.7	0.0	20.8
27	2.8	7.2	0.2	0.0	3.1	0.0	0.0	0.0	0.7	0.0	0.0	10.0
28	0.0	4.6	0.0	0.0	0.7	0.0	0.0	0.0	1.0	0.0	0.0	2.8
29	4.2	11.1	0.0	0.9	12.0	0.0	0.0	0.0	4.1	0.0	0.0	0.0
30	0.3		0.0	0.0	0.0	0.0	0.0	0.0	16.5	0.0	0.0	1.4
31	0.0		0.0		17.2		0.0	0.0		0.0		7.7
Σ (660.1)	11.5	51.4	55.3	48.9	116.1	83.1	41.8	89.8	59.4	56.2	1.6	45.0
Min	0.0	0.0	0.0	0.0	0.0	0.0	0.0	0.0	0.0	0.0	0.0	0.0
Max	4.2	20.0	18.2	18.1	48.0	24.4	20.2	25.5	16.5	29.6	1.6	20.8
Dita (101 d)	7	10	11	8	12	13	5	10	8	9	1	7

6 Temperatura e tokës 2020

6.1 Ferizaj

Temperatura e tokës (°C): 2020
Gjatësia gjeografike e st.: 21° 08' 13.31"

Lartësia mbidetare e st.: 578 m lmd
Gjerësia gjeografike e st.: 42° 22' 32.45"

Dita	I				II				III			
	2 cm	5 cm	10 cm	100 cm	2 cm	5 cm	10 cm	100 cm	2 cm	5 cm	10 cm	100 cm
1	1.3	1.4	2.0	7.7	3.4	3.5	3.3	5.2	3.4	3.3	3.4	5.7
2	1.5	1.5	1.9	7.5	3.8	4.0	3.9	5.1	5.5	5.6	5.4	5.6
3	0.6	0.8	1.5	7.5	4.7	4.8	4.3	5.2	7.4	7.4	6.8	5.6
4	0.3	0.5	1.3	7.2	5.6	5.7	5.5	5.7	6.8	7.0	6.9	5.7
5	0.6	0.8	1.3	7.2	3.0	3.2	3.5	5.4	6.3	6.3	6.3	5.7
6	0.6	0.7	1.3	7.2	2.4	2.6	3.1	5.5	5.5	5.7	5.8	5.9
7	0.3	0.5	1.0	6.6	2.3	2.4	2.8	5.4	6.5	6.6	6.5	6.0
8	0.1	0.1	0.7	6.6	2.1	2.2	2.5	5.4	5.9	6.1	6.2	6.3
9	0.0	0.3	0.6	6.4	0.9	1.1	1.4	5.5	6.3	6.5	6.4	6.3
10	-0.1	0.1	0.6	6.2	1.2	1.5	2.7	5.5	6.3	6.3	6.5	6.3
11	0.0	0.3	0.5	6.2	3.5	3.5	3.0	5.2	6.8	7.0	6.8	6.3
12	0.0	0.1	0.6	5.9	3.5	3.7	3.6	5.2	7.6	8.1	7.8	6.4
13	0.4	0.5	0.9	5.9	3.3	3.5	3.5	5.2	9.1	9.1	8.4	6.5
14	0.9	1.0	1.3	5.6	3.3	3.5	3.4	5.2	7.2	7.2	6.5	6.5
15	1.0	1.1	1.2	5.6	3.6	3.8	3.9	5.2	7.5	7.6	7.9	6.5
16	0.9	1.3	1.2	5.6	3.4	3.7	3.8	5.1	7.4	7.6	7.6	6.9
17	0.9	0.9	1.1	5.6	3.6	3.8	3.9	5.2	7.4	7.5	7.6	6.9
18	1.4	1.6	1.6	5.3	3.8	4.2	4.2	5.3	7.8	7.7	7.5	7.0
19	1.5	1.6	1.8	5.3	4.7	4.8	4.6	5.3	7.2	7.0	6.7	7.1
20	1.1	1.3	1.6	5.2	3.8	4.0	4.2	5.3	8.1	7.9	7.8	7.2
21	1.0	1.1	1.5	5.2	4.2	4.3	4.3	5.4	8.1	8.2	7.8	7.2
22	0.2	0.4	0.8	5.2	3.8	3.9	4.5	5.4	7.8	7.8	7.9	7.1
23	0.1	0.3	0.6	5.3	4.0	3.9	3.5	5.4	5.7	5.8	6.4	7.2
24	-0.0	0.1	0.6	5.3	4.3	4.3	4.3	5.5	5.3	5.5	5.9	7.3
25	-0.1	0.0	0.6	5.2	4.7	4.9	5.3	5.5	5.0	5.3	5.5	7.3
26	0.9	0.9	1.2	5.0	5.5	5.6	5.3	5.6	5.8	5.8	5.8	7.3
27	2.8	2.9	2.8	5.0	4.0	4.0	4.5	5.6	7.7	7.5	7.3	7.3
28	3.0	3.2	3.1	5.0	3.9	4.0	4.0	5.5	7.9	8.0	7.7	7.2
29	3.4	3.8	3.6	5.0	3.5	3.5	3.8	5.6	8.2	8.2	8.0	7.1
30	3.0	2.9	3.3	5.0					7.9	7.9	7.6	7.1
31	2.5	2.5	2.6	5.2					7.3	7.1	7.3	7.1
Mes	1.0	1.1	1.4	5.9	3.6	3.7	3.8	5.4	6.9	6.9	6.8	6.6
Min	-0.1	0.0	0.5	5.0	0.9	1.1	1.4	5.1	3.4	3.3	3.4	5.6
Max	3.4	3.8	3.6	7.7	5.6	5.7	5.5	5.7	9.1	9.1	8.4	7.3
Std	1.0	1.0	0.9	0.9	1.1	1.0	0.9	0.2	1.2	1.2	1.0	0.6

Dita	IV				V				VI			
	2 cm	5 cm	10 cm	100 cm	2 cm	5 cm	10 cm	100 cm	2 cm	5 cm	10 cm	100 cm
1	5.2	5.5	5.8	7.2	13.9	14.0	13.7	9.6	15.4	15.4	15.3	12.7
2	4.6	4.8	5.2	7.4	12.5	12.9	12.5	9.9	15.2	15.3	15.2	12.7
3	5.7	5.8	5.6	7.2	13.9	13.8	13.5	10.0	14.9	14.9	14.6	12.7
4	6.2	6.4	6.3	7.1	13.4	13.3	13.1	10.2	16.8	16.8	16.0	12.8
5	7.3	7.4	7.3	7.2	14.0	14.1	13.9	10.1	17.1	16.9	16.6	12.8
6	7.1	7.2	7.2	7.0	12.0	12.2	12.6	10.2	17.4	17.4	17.1	12.8
7	7.7	7.7	7.7	7.0	13.2	12.9	12.7	10.3	19.0	18.9	18.2	12.9
8	8.2	8.2	8.1	7.0	14.1	13.9	13.4	10.4	18.6	18.6	18.0	12.9
9	8.8	8.8	8.6	7.2	15.2	15.2	14.3	10.4	18.8	18.9	18.4	12.9
10	9.4	9.6	9.3	7.2	16.1	16.0	15.3	11.0	19.1	19.2	18.5	13.3
11	10.3	10.5	9.9	7.3	16.9	16.7	16.0	11.0	18.7	18.8	18.4	13.4
12	11.0	11.2	10.7	7.4	17.1	17.0	16.4	11.2	18.5	18.6	18.1	13.5
13	11.4	11.4	11.0	7.5	17.8	17.7	16.9	11.0	19.3	19.3	18.4	13.7
14	9.9	9.9	10.1	7.8	18.3	18.2	17.5	11.1	20.5	20.6	19.7	13.8
15	8.3	8.4	8.7	7.8	18.8	18.5	17.8	11.2	20.7	20.8	20.0	13.8
16	9.4	9.6	9.3	8.0	19.0	18.9	18.1	11.5	20.4	20.4	20.0	14.1
17	11.7	11.8	11.2	8.1	20.2	20.0	18.8	11.6	20.5	20.5	20.1	14.2
18	12.7	12.5	11.8	8.1	20.1	20.1	19.1	11.7	21.5	21.5	20.7	14.3
19	13.1	12.9	12.2	8.3	20.3	20.2	19.5	12.0	21.5	21.4	20.6	14.4
20	12.6	12.9	12.3	8.4	19.8	19.9	18.9	12.2	21.1	21.0	20.2	14.6
21	11.3	11.4	11.4	8.5	16.6	16.5	16.8	12.5	20.3	20.3	20.1	14.8
22	9.9	10.7	10.7	8.7	17.0	17.1	16.8	12.5	19.3	19.3	19.1	14.9
23	11.5	11.7	11.2	8.8	15.8	15.9	15.9	12.6	18.3	18.4	18.6	15.0
24	11.5	11.8	11.4	9.0	15.9	15.9	15.9	12.8	19.8	19.7	19.3	15.0
25	12.6	12.7	12.0	9.0	16.5	16.5	16.2	12.7	21.1	21.1	20.1	15.1
26	13.0	13.3	12.7	9.1	15.5	15.6	15.6	12.8	22.0	22.0	21.1	15.2
27	14.0	14.3	13.6	9.2	14.9	15.0	15.1	12.8	22.8	22.9	22.0	15.3
28	14.3	14.6	13.9	9.3	15.0	15.0	15.1	12.8	22.6	22.7	21.6	15.2
29	13.4	13.3	13.4	9.5	15.1	15.3	15.1	12.8	23.4	23.5	22.6	15.4
30	13.8	13.9	13.7	9.6	15.4	15.6	15.3	12.8	23.6	23.6	23.0	15.6
31					15.1	15.1	15.2	12.7				
Mes	10.2	10.3	10.1	8.0	16.1	16.1	15.7	11.5	19.6	19.6	19.0	14.0
Min	4.6	4.8	5.2	7.0	12.0	12.2	12.5	9.6	14.9	14.9	14.6	12.7
Max	14.3	14.6	13.9	9.6	20.3	20.2	19.5	12.8	23.6	23.6	23.0	15.6
Std	2.8	2.8	2.6	0.9	2.3	2.3	2.0	1.1	2.3	2.3	2.1	1.0

Dita	VII				VIII				IX			
	2 cm	5 cm	10 cm	100 cm	2 cm	5 cm	10 cm	100 cm	2 cm	5 cm	10 cm	100 cm
1	23.6	23.7	22.9	15.7	21.5	21.7	21.4	17.9	22.4	22.7	22.5	18.6
2	24.0	24.1	23.4	15.8	21.2	21.0	21.3	18.0	21.6	21.8	21.9	18.6
3	23.8	23.9	23.4	16.1	21.4	21.8	21.2	18.1	21.1	21.3	21.4	18.6
4	23.1	23.3	23.4	16.3	21.5	21.6	21.6	18.1	19.0	18.3	19.1	18.6
5	22.9	22.9	22.5	16.2	20.0	20.3	20.9	18.1	20.5	19.9	19.9	18.6
6	22.5	22.5	22.0	16.5	19.5	19.7	20.1	18.2	20.4	20.4	20.0	18.6
7	20.4	20.6	20.7	16.7	19.1	19.7	19.5	18.2	20.5	20.6	20.1	18.5
8	20.9	20.9	20.6	16.8	19.8	20.5	20.5	18.1	20.7	20.8	20.4	18.5
9	21.4	21.5	20.9	16.7	20.1	20.9	20.2	18.1	20.9	20.5	20.4	18.4
10	22.1	22.3	21.6	16.7	20.4	20.7	20.3	18.2	21.1	21.0	20.8	18.4
11	23.1	23.2	22.5	16.8	20.5	20.9	20.4	18.0	20.3	20.3	20.4	18.4
12	19.9	20.0	19.7	16.8	20.7	21.0	20.7	18.0	20.4	20.5	19.8	18.4
13	20.9	21.0	21.0	17.0	20.7	21.0	20.3	18.0	20.3	20.3	19.7	18.3
14	20.8	21.0	20.8	16.9	20.8	21.0	20.4	18.1	19.9	19.9	20.0	18.3
15	21.9	21.8	21.4	16.9	20.5	20.6	20.1	18.1	19.9	20.0	19.9	18.2
16	22.1	22.3	21.6	17.0	23.1	23.3	22.8	18.1	19.7	19.8	18.6	18.2
17	22.2	22.4	21.9	17.1	23.0	23.4	23.0	18.3	20.3	20.1	19.9	18.2
18	19.6	19.6	19.7	17.1	23.1	23.0	22.8	18.4	20.1	20.1	19.9	18.2
19	21.0	21.1	21.0	17.1	22.9	22.9	23.1	18.4	19.4	19.1	18.9	18.1
20	21.6	21.7	21.1	17.1	21.0	21.1	21.2	18.5	19.1	18.8	18.6	18.0
21	22.2	22.4	21.9	17.1	21.2	21.2	21.2	18.5	18.8	18.4	18.8	18.0
22	22.4	22.7	22.2	17.1	22.9	22.9	22.3	18.6	18.7	18.3	18.7	18.0
23	23.0	23.3	22.8	17.2	23.3	23.3	22.7	18.6	19.1	18.6	18.9	17.9
24	23.4	23.0	22.9	17.2	23.4	23.4	22.9	18.6	19.5	19.2	19.4	17.9
25	22.9	22.7	22.4	17.2	21.7	21.9	21.8	18.6	18.9	18.7	19.1	17.8
26	22.4	22.3	21.9	17.3	21.6	21.6	21.5	18.6	17.3	17.5	17.9	17.6
27	22.5	22.4	22.2	17.5	21.6	21.6	21.6	18.6	16.9	17.0	17.4	17.4
28	21.5	21.3	21.2	17.5	22.1	22.3	22.3	18.7	16.8	16.8	17.0	17.3
29	21.6	21.8	21.5	17.6	22.5	22.6	22.6	18.7	16.2	16.2	16.7	17.2
30	22.1	22.4	21.7	17.6	22.1	22.3	22.3	18.7	15.3	15.3	15.9	17.2
31	22.0	21.1	21.6	17.7	22.5	22.6	22.5	18.7				
Mes	22.0	22.1	21.7	16.9	21.5	21.7	21.5	18.3	19.5	19.4	19.4	18.1
Min	19.6	19.6	19.7	15.7	19.1	19.7	19.5	17.9	15.3	15.3	15.9	17.2
Max	24.0	24.1	23.4	17.7	23.4	23.4	23.1	18.7	22.4	22.7	22.5	18.6
Std	1.1	1.1	1.0	0.5	1.2	1.1	1.0	0.3	1.6	1.7	1.4	0.4

Dita	X				XI				XII			
	2 cm	5 cm	10 cm	100 cm	2 cm	5 cm	10 cm	100 cm	2 cm	5 cm	10 cm	100 cm
1	15.4	15.6	16.1	17.2	11.7	11.7	11.9	13.5	-0.1	1.0	1.6	10.3
2	15.4	15.5	15.8	17.0	11.4	11.3	11.4	13.5	-0.1	0.8	1.4	10.1
3	15.9	15.9	16.1	16.9	12.7	12.4	12.1	13.3	2.5	2.5	2.6	9.8
4	16.1	16.3	16.8	16.9	12.9	12.7	12.6	13.3	4.5	4.3	4.1	9.6
5	16.6	16.6	16.9	16.7	12.4	13.2	12.8	13.2	5.5	5.2	5.0	9.3
6	16.4	16.5	16.8	16.6	11.8	12.4	12.4	13.2	5.3	4.8	4.6	9.3
7	15.8	16.0	16.3	16.6	10.4	10.8	11.0	13.2	6.1	5.8	5.6	9.2
8	15.1	15.4	15.9	16.6	8.5	9.2	9.5	13.1	5.8	5.6	5.4	9.2
9	14.6	14.6	15.0	16.4	8.4	9.2	9.4	13.0	5.5	5.5	5.5	9.2
10	14.4	14.4	14.8	16.4	8.1	8.8	9.2	13.0	5.6	5.8	5.9	9.2
11	14.8	14.8	15.2	16.3	9.1	8.9	9.2	13.0	4.3	4.5	4.8	9.2
12	14.5	14.4	15.0	16.2	8.9	8.8	9.0	12.8	4.9	5.1	5.3	9.2
13	14.3	14.4	14.7	16.0	8.3	8.4	8.5	12.6	4.8	4.9	5.1	9.2
14	14.4	14.4	14.7	15.9	7.4	7.6	7.7	12.4	3.8	4.3	4.7	9.1
15	14.4	14.6	14.7	15.9	7.4	7.8	7.8	12.2	4.2	4.4	4.8	9.2
16	14.2	14.7	14.9	15.8	8.3	8.3	8.3	12.1	4.5	4.7	5.0	9.1
17	14.1	14.1	14.1	15.6	8.5	8.6	8.5	12.0	5.2	5.3	5.3	9.1
18	13.2	13.3	13.4	15.5	8.5	8.8	8.8	12.0	4.5	4.7	4.9	9.0
19	12.4	12.6	12.7	15.3	7.6	8.0	8.5	11.8	4.4	4.6	4.7	8.9
20	12.0	12.2	12.5	15.2	5.8	6.5	7.4	11.5	3.9	4.4	4.6	8.8
21	11.4	11.7	12.4	15.1	5.1	5.8	6.6	11.4	3.8	4.4	4.6	8.8
22	11.6	11.9	12.0	15.0	4.4	5.0	5.7	11.2	4.0	4.5	4.6	8.7
23	10.4	10.9	10.8	14.8	3.9	4.4	5.5	11.2	3.9	4.3	4.6	8.7
24	10.9	11.3	11.5	14.4	4.3	4.7	5.3	11.1	4.5	4.6	4.5	8.6
25	12.1	12.1	12.1	14.2	5.2	5.5	5.8	11.0	6.1	6.1	6.1	8.6
26	11.1	11.3	11.3	14.2	3.9	4.5	4.8	11.0	4.3	4.6	4.8	8.6
27	11.0	11.1	11.2	13.9	3.9	4.3	4.8	10.9	2.2	2.6	3.2	8.6
28	10.9	11.1	11.1	13.8	4.0	4.4	4.9	10.8	3.9	4.2	4.3	8.5
29	11.6	11.8	11.7	13.8	3.2	4.2	5.0	10.7	5.4	5.0	4.3	8.5
30	11.5	11.4	11.6	13.6	1.9	2.8	3.4	10.4	6.2	5.7	5.5	8.3
31	11.5	10.9	11.2	13.5					3.8	4.5	4.8	8.3
Mes	13.5	13.6	13.8	15.5	7.6	8.0	8.3	12.1	4.3	4.5	4.6	9.0
Min	10.4	10.9	10.8	13.5	1.9	2.8	3.4	10.4	-0.1	0.8	1.4	8.3
Max	16.6	16.6	16.9	17.2	12.9	13.2	12.8	13.5	6.2	6.1	6.1	10.3
Std	1.9	1.9	2.0	1.1	3.1	2.9	2.7	1.0	1.5	1.2	1.1	0.5

6.2 Prishtinë

Temperatura e tokës (°C): 2020
Gjatësia gjeografike e st.: 21° 08' 13.49"

Lartësia mbidetare e st.: 573 m lmd
Gjerësia gjeografike e st.: 42° 38' 56.36"

Dita	I		II		III		IV		V		VI	
	5 cm	50 cm	5 cm	50 cm	5 cm	50 cm	5 cm	50 cm	5 cm	50 cm	5 cm	50 cm
1	-	-	-	-	-	-	5.1	9.2	-	-	15.8	15.8
2	-	-	-	-	7.3	5.9	5.7	8.4	-	-	14.8	15.8
3	0.2	4.9	-	5.0	8.6	6.5	8.2	8.2	-	-	14.3	15.3
4	-	-	-	5.6	7.6	7.0	-	-	11.7	13.9	17.5	15.4
5	-	-	-	6.0	7.0	7.4	-	-	15.0	13.5	18.8	15.4
6	0.3	4.4	-	5.6	7.0	7.4	8.9	8.5	11.6	13.6	-	-
7	-	-	-	5.2	-	-	9.6	8.9	11.4	12.3	-	-
8	-0.6	3.9	-	-	-	-	9.8	9.4	13.1	13.2	20.6	16.7
9	-0.8	3.9	-	-	6.9	7.3	10.9	9.6	-	-	20.5	16.9
10	-0.5	3.8	-	4.5	6.8	7.5	11.4	9.9	-	-	20.7	17.1
11	-	-	-	4.5	8.7	7.5	-	-	-	-	19.9	17.4
12	-	-	5.7	4.9	10.0	7.9	-	-	18.0	14.9	20.6	17.4
13	0.2	3.4	4.3	5.4	12.8	8.5	-	-	18.9	15.2	-	-
14	0.4	3.4	4.7	5.4	-	-	10.4	11.8	19.5	15.8	-	-
15	1.1	3.4	-	-	-	-	9.4	11.4	20.9	15.9	21.4	17.9
16	1.7	3.9	-	-	9.1	8.9	10.9	10.9	-	-	21.7	18.4
17	1.9	3.5	-	-	7.9	8.8	12.8	11.9	-	-	21.1	18.7
18	-	-	6.2	5.9	8.4	8.9	-	-	22.0	17.7	23.0	18.6
19	-	-	6.3	6.2	8.5	8.9	-	-	21.6	17.2	23.6	18.9
20	1.4	3.9	4.9	6.2	10.3	9.2	-	-	21.6	17.5	-	-
21	1.6	3.9	5.3	6.2	-	-	11.4	13.9	16.8	17.5	-	-
22	0.3	3.9	-	-	-	-	10.8	12.4	14.5	16.9	20.2	18.9
23	0.3	3.9	-	-	6.7	9.5	11.6	11.9	-	-	18.6	18.9
24	-0.2	3.5	5.4	6.2	5.2	8.9	12.9	11.9	-	-	20.3	18.5
25	-	-	6.5	6.2	5.2	8.5	-	-	-	-	20.9	18.5
26	-	-	7.4	6.4	6.1	8.2	-	-	15.3	15.9	23.4	18.9
27	-	3.2	5.0	6.9	9.1	7.9	16.2	13.2	16.5	15.6	-	-
28	-	3.9	3.4	6.8	-	-	16.7	13.5	15.7	15.9	-	-
29	-	4.2	-	-	-	-	13.3	14.2	15.6	15.8	25.7	20.2
30	-	4.6	-	-	10.2	8.9	-	-	-	-	26.4	20.3
31	-	4.6	-	-	7.8	9.4	-	-	-	-	-	-
Mes	0.5	3.9	5.4	5.7	8.0	8.1	10.8	11.0	16.7	15.5	20.4	17.7
Min	-0.8	3.2	3.4	4.5	5.2	5.9	5.1	8.2	11.4	12.3	14.3	15.3
Max	1.9	4.9	7.4	6.9	12.8	9.5	16.7	14.2	22.0	17.7	26.4	20.3
Std	0.9	0.5	1.1	0.7	1.8	1.0	2.9	2.0	3.5	1.6	3.1	1.5

Dita	VII		VIII		IX		X		XI		XII	
	5 cm	50 cm	5 cm	50 cm	5 cm	50 cm	5 cm	50 cm	5 cm	50 cm	5 cm	50 cm
1	26.5	20.8	-	-	-	21.4	15.9	17.9	-	-	1.1	7.4
2	27.7	20.9	-	-	-	22.0	14.6	17.8	12.8	13.2	0.5	7.2
3	27.8	21.4	26.3	22.4	-	21.3	-	-	14.8	13.5	4.2	6.8
4	-	-	26.8	22.4	-	20.6	-	-	14.4	13.9	6.5	7.2
5	-	-	19.9	22.5	-	-	18.0	17.9	13.3	13.9	-	-
6	24.5	21.5	18.9	21.9	-	-	16.9	18.3	13.0	13.9	-	-
7	21.4	21.5	18.8	20.9	-	20.6	16.0	18.2	-	-	7.5	7.7
8	20.9	20.9	-	-	-	20.3	14.6	17.9	-	-	5.6	7.9
9	22.8	20.9	-	-	-	20.4	15.1	17.5	10.0	12.9	6.6	7.9
10	26.0	20.8	24.4	20.9	-	20.8	-	-	8.1	12.5	7.0	7.9
11	-	-	25.5	21.2	-	20.6	-	-	8.9	12.2	4.7	8.2
12	-	-	25.4	21.5	-	-	14.2	16.6	8.8	11.9	-	-
13	24.9	21.2	25.8	21.9	-	-	13.4	16.5	8.3	11.9	-	-
14	24.5	21.2	25.5	21.9	22.6	20.9	14.4	16.2	-	-	4.7	7.9
15	25.5	21.2	-	-	22.8	20.9	14.9	16.9	-	-	5.1	7.9
16	25.8	21.2	-	-	21.9	20.9	14.8	15.9	8.8	11.2	5.2	7.8
17	25.0	21.2	22.5	21.9	21.8	20.6	-	-	9.7	11.2	5.7	7.9
18	-	-	24.1	22.2	21.9	20.4	-	-	9.2	11.1	5.0	7.9
19	-	-	23.0	22.2	-	-	10.3	15.2	7.2	11.2	-	-
20	23.9	20.9	20.9	22.2	-	-	10.1	14.9	5.8	10.9	-	-
21	25.2	20.9	23.8	21.9	20.8	19.9	10.1	14.2	-	-	4.8	7.4
22	25.7	21.1	-	-	19.9	19.9	11.1	13.9	-	-	5.1	7.4
23	26.6	21.4	-	-	20.2	19.6	11.1	13.9	-	9.7	5.5	7.4
24	26.6	21.8	25.0	22.2	19.7	19.8	-	-	-	9.5	5.0	7.4
25	-	-	21.5	22.2	19.7	19.8	-	-	-	9.4	-	-
26	-	-	23.0	22.9	-	-	11.9	13.7	-	9.2	-	-
27	24.5	21.8	23.1	21.9	-	-	11.9	13.6	-	8.7	-	-
28	25.5	21.8	24.6	21.8	17.5	18.9	11.8	13.2	-	-	4.6	6.9
29	27.2	21.8	-	21.9	16.9	18.7	12.6	13.4	-	-	6.0	6.9
30	27.7	22.2	-	-	14.9	18.4	11.9	13.4	-	7.9	7.1	7.2
31	-	-	-	-	-	-	-	-	-	-	6.1	7.4
Mes	25.3	21.3	23.4	21.9	20.0	20.3	13.4	15.8	10.2	11.4	5.1	7.5
Min	20.9	20.8	18.8	20.9	14.9	18.4	10.1	13.2	5.8	7.9	0.5	6.8
Max	27.8	22.2	26.8	22.9	22.8	22.0	18.0	18.3	14.8	13.9	7.5	8.2
Std	1.8	0.4	2.4	0.5	2.4	0.9	2.3	1.9	2.8	1.8	1.7	0.4

7 Hidrologjia

7.1 Rrjeti hidrologjik i Kosovës

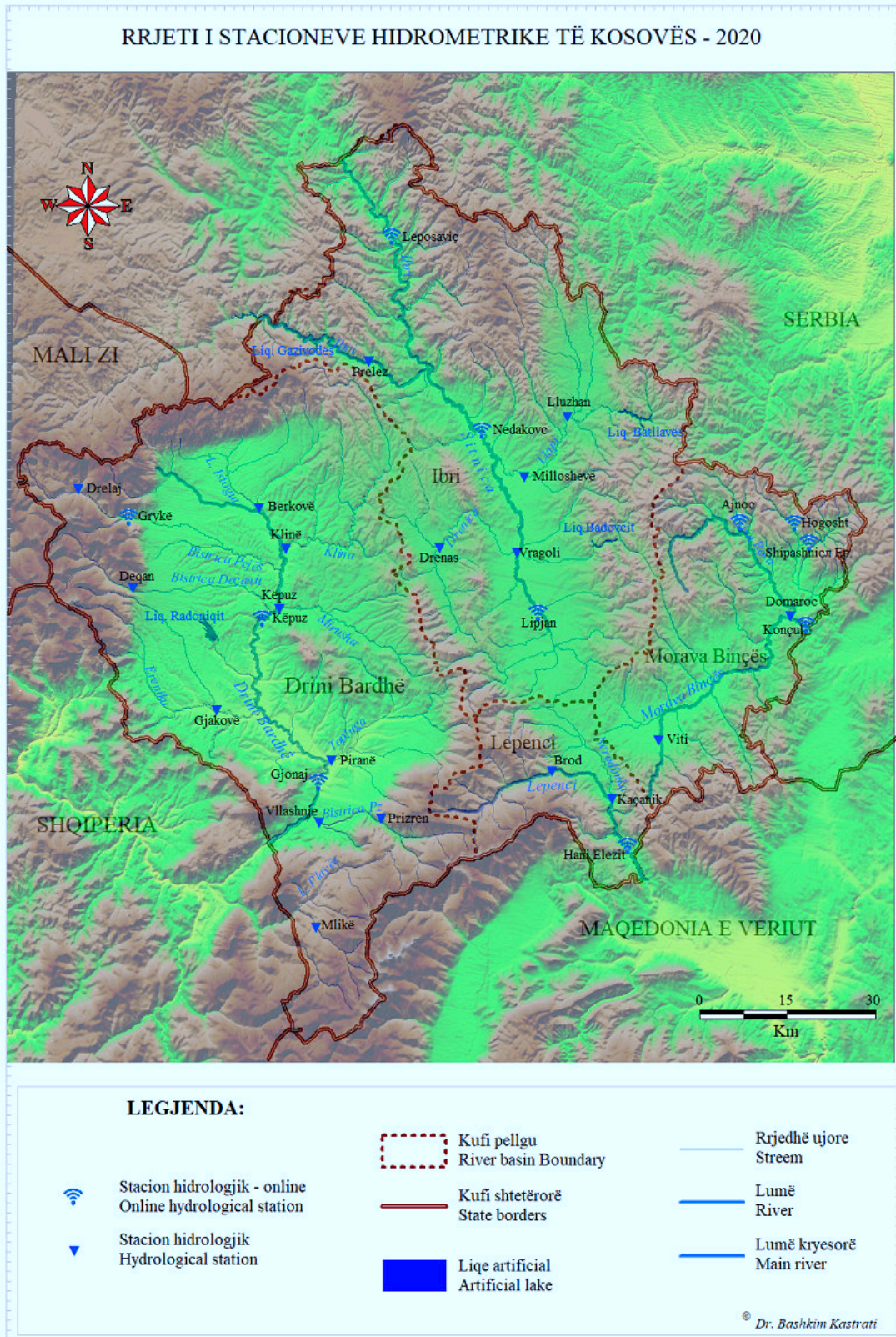
Kosova është e rrethuar nga vargmalet e larta, që janë malet e Kopaonikut në veriperëndim, Alpet Shqiptare në perëndim dhe malet e Sharrit në jugperëndim. Brendësia e vendit karakterizohet nga dy fusha kryesore - Rrafshi i Dukagjinit në jug-perëndim dhe Rrafshin e Kosovës në pjesën veri-lindore të Kosovës - dhe vargmalet e ulëta.

Lumenjtë e Kosovës derdhen në Detin Adriatik (Drini i Bardhë, duke përfshirë Bistrica Pejë, Bistrica Deçan, Bistrica Prizren, Klina, Istog, Mirusha, Toplluha dhe Plava), Deti i Zi (Ibri duke përfshirë lumenjtë Sitnica, Llap dhe Drenica, Morava Binçes duke përfshirë lumin Kriva Reka) dhe Detin Egje (Lepenci me lumin kryesor Nerodime).

Rrjeti i stacioneve hidrologjike ka shpërndarje të tillë që siguron një mbulueshmëri të mirë të të gjitha pellgjeve lumore të lartepmendura dhe përbëhet nga 27 stacione të monitorimit të rregullt dhe 3 stacione të monitorimit me interes të veçant, për studimin e fisibilitetit për ndërtimin e digave në hidrosistemin Kike - Kremenate. Stacionet janë të pajisura me sensorë automatikë presioni dhe lata për regjistrimin e nivelit të ujit (shih tabelën 7.1 dhe figura 7.1). dhe lata. Tetë (8) nga stacionet e rrjetit të monitorimit të rregullt dhe tri stacione nga monitorimi i veçant lejojnë një qasje në të dhëna në kohë reale nëpërmjet GPRS nga një server qendror. Të dhënat e këtyre stacioneve online janë regjistruar në intervale prej 15 minutash, ndërsa të dhënat e 19 stacioneve të tjera në rrjetin e monitorimit regjistrohen në intervale 60 minutësh. Të dhënat më të fundit nga stacionet online janë publikuar në web faqën e Institutit Hidrometeorologjik shih linkun: <http://ihmk-rks.net>. Ky rrjetë ka pësuar dëme nga vërshimet e fundit në janar të vitit 2021, duke lënë jashtë funksionit stacionin në Konqul, Berkove dhe Erenik, si dhe devijimin e pozicionimit të disa latave.

Tabelë 7.1: Stacionet funksionale hidrometrike gjatë 2020

Nr	Pellgu	Stacioni	Lumi	Gjerësia gjeografike	Gjatësia gjeografike	Lartësia mbidetare (m lmd)
1	Drini Bardhë	Grykë	Bistrica Pejës	42° 39' 42.30"	20° 15' 04.39"	581
2	Drini Bardhë	Gjakovë	Ereniku	42° 22' 10.34"	20° 25' 15.10"	341
3	Drini Bardhë	Prizren	Bistrica Prizrenit	42° 11' 39.48"	20° 46' 26.05"	525
4	Drini Bardhë	Berkovë	Lumi i Istogut	42° 40' 39.16"	20° 31' 16.41"	401
5	Drini Bardhë	Drelaj	Bistrica Pejës	42° 42' 01.61"	20° 08' 31.42"	965
6	Drini Bardhë	Klinë	Lumi Klina	42° 36' 54.60"	20° 34' 38.48"	380
7	Drini Bardhë	Mirushë	Lumi Mirusha	42° 31' 18.42"	20° 33' 51.94"	366
8	Drini Bardhë	Deqan	Bistrica e Deqanit	42° 33' 00.70"	20° 15' 17.68"	678
9	Drini Bardhë	Këpuz	Drini Bardhë	42° 30' 25.38"	20° 31' 50.78"	355
10	Drini Bardhë	Piranë	Drini Bardhë	42° 17' 16.18"	20° 40' 29.91"	299
11	Drini Bardhë	Gjonaj	Drini Bardhë	42° 15' 15.39"	20° 38' 57.83"	306
12	Drini Bardhë	Vllashnje	Bistrica Vllashnje	42° 11' 35.35"	20° 39' 07.52"	313
13	Ibri	Lluzhan	Llapi	42° 49' 10.89"	21° 10' 05.46"	565
14	Ibri	Drenas	Lumi Drenica	42° 37' 01.13"	20° 53' 59.00"	573
15	Ibri	Nedakovc	Lumi Sitnica	42° 47' 52.97"	20° 59' 24.77"	517
16	Ibri	Vragoli	Lumi Sitnica	42° 36' 32.51"	21° 03' 42.16"	536
17	Ibri	Lipjan	Lumi Sitnica	42° 30' 57.36"	21° 06' 25.91"	546
18	Ibri	Milloshëvë	Lumi Llap	42° 43' 34.81"	21° 04' 35.93"	534
19	Ibri	Prelez	Ibri	42° 54' 11.65"	20° 45' 01.78"	557
20	Ibri	Leposaviç	Lumi Iber	43° 05' 50.75"	20° 47' 58.13"	456
21	Lepenci	Brod	Lepenci	42° 16' 21.83"	21° 08' 00.56"	634
22	Lepenci	Hani i Elezit	Lepenci	42° 08' 29.22"	21° 17' 49.74"	354
23	Lepenci	Kaçanik	Lumi Nerodime	42° 13' 45.62"	21° 15' 23.98"	478
24	Morava e Binçes	Viti	Morava e Binçes	42° 19' 04.16"	21° 21' 34.12"	506
25	Morava e Binçes	Konçul	Lumi Kriva Reka	42° 29' 42.20"	21° 40' 00.04"	428
26	Morava e Binçes	Domorovcë	Lumi Kriva Reka	42° 30' 36.55"	21° 37' 55.56"	429
27	Morava e Binçes	Hajnoc	Lumi Kremenatë	42° 38' 29.66"	21° 31' 42.88"	527
28	Morava e Binçes	Hogosht	Lumi Hogosht	42° 38' 24.03"	21° 38' 36.93"	562
29	Morava e Binçes	Shipashnicë	Lumi Desivojcë	42° 36' 17.60"	21° 40' 08.37"	525
30	Plavë	Mlikë	Brod	42° 01' 55.50"	20° 38' 44.80"	980



Figurë 7.1: Rrjeti i stacioneve hidrologjike në Kosovë

8 Të dhënat hidrologjike 2020 Nivelet

8.1 Berkovë

Niveli i ujit (cm): 2020

Pellgu i lumit: Drini i Bardhë

Emri i lumit: Istog

Lartësia mbidetare e st.: 401 m lmd

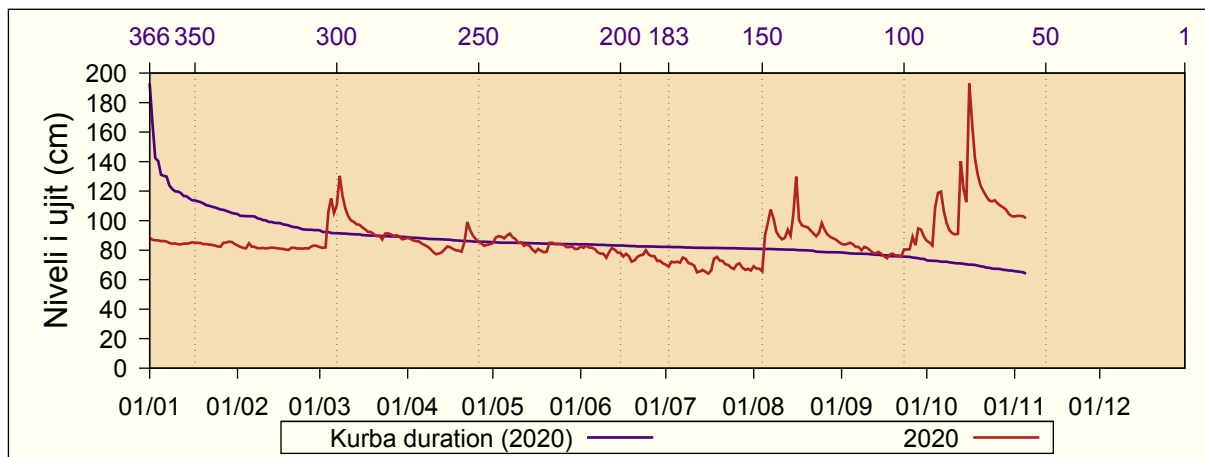
Distanca nga grykëderdhja: 2.6 km

Zona ujëmbledhëse: 432 km²

Dita	I	II	III	IV	V	VI	VII	VIII	IX	X	XI	XII
1	88	83	82	88	85	83	70	69	84	86	103	-
2	87	82	82	88	89	82	69	67	84	85	103	-
3	87	82	82	86	89	83	72	67	84	83	103	-
4	87	81	106	86	89	82	72	66	85	109	103	-
5	86	85	115	86	88	82	72	90	84	119	102	-
6	86	82	105	84	90	81	72	99	82	120	-	-
7	86	82	110	83	91	79	75	107	82	107	-	-
8	85	81	130	82	89	78	74	101	80	98	-	-
9	84	81	117	81	88	78	71	92	82	94	-	-
10	85	82	108	79	85	75	71	89	81	92	-	-
11	84	81	103	77	85	79	70	87	80	91	-	-
12	84	81	100	78	83	81	65	88	78	91	-	-
13	84	82	99	79	84	80	66	94	78	140	-	-
14	84	82	98	81	83	78	67	90	79	121	-	-
15	85	81	97	83	80	78	65	105	78	112	-	-
16	85	81	96	82	79	76	64	130	76	193	-	-
17	85	81	94	81	81	77	66	100	75	166	-	-
18	85	80	92	80	80	76	74	97	77	142	-	-
19	85	80	92	80	79	72	75	96	78	131	-	-
20	84	82	91	79	79	73	73	96	76	124	-	-
21	84	82	90	86	85	75	73	93	77	120	-	-
22	84	81	90	99	85	77	70	92	76	117	-	-
23	84	81	87	94	84	77	70	89	81	114	-	-
24	83	81	91	90	84	80	68	92	80	113	-	-
25	83	81	91	87	84	77	67	98	81	114	-	-
26	82	81	91	86	84	76	70	94	89	112	-	-
27	85	83	90	84	82	76	71	91	83	110	-	-
28	85	83	90	83	82	73	68	89	95	109	-	-
29	86	83	89	84	83	73	67	88	94	107	-	-
30	86		87	84	81	71	67	87	89	104	-	-
31	84		88		81		66	86		103		-
Dita	14+	3+	2+	10+	18+	19	25	4	16	3	3	-
Min	82	79	80	75	76	68	59	61	72	82	98	-
Mes	85	82	96	84	84	77	70	91	82	114	103	-
Max	90	86	134	102	93	85	79	161	110	201	105	-
Dita	1	5+	8	22	6+	3+	10+	16	28	16	3+	-

Ditë të barabarta ose që bien nën vlerat e treguara:

Dita	Vlerë	Dita	Vlerë	Dita	Vlerë	Dita	Vlerë	Dita	Vlerë
366	193	357	120	210	84	70	68	9	-
365	166	356	120	183	82	60	66	8	-
364	142	350	114	150	81	50	-	7	-
363	140	340	107	130	79	40	-	6	-
362	131	330	103	120	78	30	-	5	-
361	130	320	98	110	77	25	-	4	-
360	130	300	92	100	76	20	-	3	-
359	124	270	88	90	73	15	-	2	-
358	121	240	85	80	71	10	-	1	-



8.2 Brod

Niveli i ujit (cm): 2020

Pellgu i lumit: Lepenci

Emri i lumit: Lepenc

Lartësia mbidetare e st.: 642 m lmd

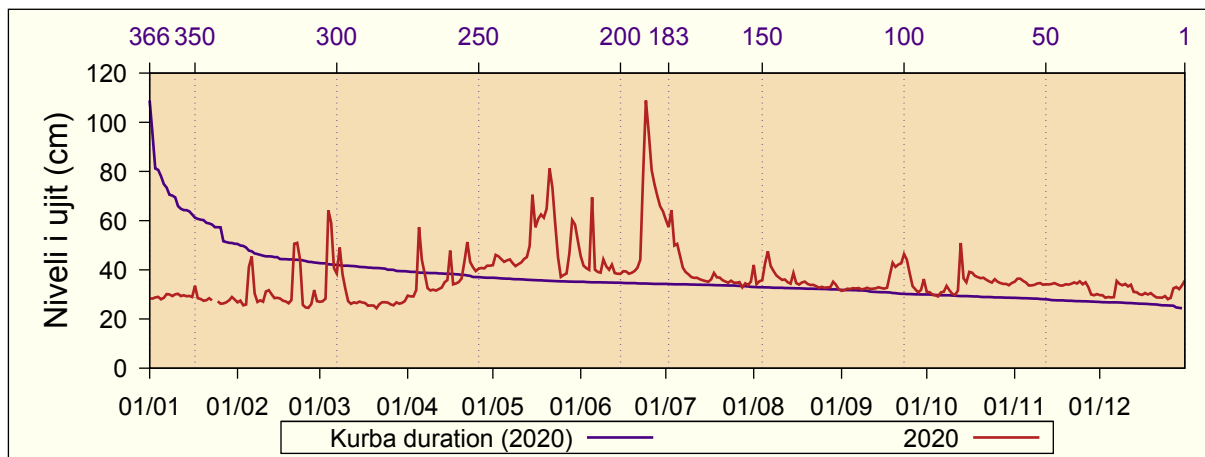
Distanca nga grykëderdhja: 45 km

Zona ujëmbledhëse: 241 km²

Dita	I	II	III	IV	V	VI	VII	VIII	IX	X	XI	XII
1	28	27	27	29	42	45	60	42	31	31	35	30
2	28	27	27	29	46	42	57	34	32	31	36	30
3	29	26	28	29	45	41	64	35	32	30	36	29
4	29	26	64	32	44	40	50	36	32	30	36	29
5	28	41	59	57	43	69	51	43	33	29	35	29
6	29	45	41	44	44	40	46	48	32	31	34	29
7	30	30	38	38	44	39	41	42	33	31	34	35
8	30	27	49	33	43	39	39	39	32	33	34	34
9	29	28	38	32	41	44	38	38	32	32	34	34
10	30	27	32	32	42	41	37	37	33	30	35	34
11	30	31	27	32	43	40	37	36	32	30	34	33
12	29	32	26	32	44	42	37	36	32	32	34	34
13	30	30	27	33	45	39	36	35	33	51	34	31
14	29	29	26	35	50	38	36	34	33	37	34	31
15	29	29	27	36	71	38	35	39	33	35	35	30
16	29	28	27	48	57	39	35	35	32	39	34	30
17	33	27	27	34	61	39	36	34	33	39	34	31
18	28	27	25	34	62	38	39	35	38	38	34	30
19	28	26	26	35	61	39	37	35	43	37	34	31
20	27	28	25	36	65	40	37	34	41	37	34	30
21	28	51	24	44	81	41	36	34	42	37	34	29
22	28	51	26	51	73	44	35	34	43	36	35	29
23	28	44	27	43	59	78	35	33	46	35	34	29
24	-	26	27	41	45	109	36	33	44	35	35	29
25	27	25	27	39	37	95	35	33	39	36	34	28
26	26	25	26	40	38	81	35	33	33	35	35	29
27	26	26	26	41	39	75	35	33	32	35	33	32
28	27	32	27	41	47	70	33	33	31	34	30	33
29	28	27	26	42	60	66	34	35	32	34	30	32
30	29		27	42	58	64	34	34	36	34	30	34
31	28		27		52		35	32		35		36
Dita	28	25+	21	2+	25	4+	28	26+	28	5+	28	3+
Min	24	22	21	27	34	36	30	30	29	27	28	27
Mes	29	31	31	38	51	52	40	36	35	34	34	31
Max	48	62	80	80	92	131	85	72	54	84	50	42
Dita	17	21	4	16	21	24	3	6	24	13	1	7

Ditë të barabarta ose që bien nën vlerat e treguara:

Dita	Vlerë	Dita	Vlerë	Dita	Vlerë	Dita	Vlerë	Dita	Vlerë
366	109	357	69	210	35	70	29	9	26
365	95	356	66	183	34	60	29	8	26
364	81	350	61	150	33	50	28	7	26
363	81	340	52	130	32	40	27	6	25
362	78	330	48	120	32	30	27	5	25
361	75	320	44	110	31	25	27	4	25
360	73	300	42	100	30	20	26	3	25
359	71	270	39	90	30	15	26	2	24
358	70	240	36	80	29	10	26	1	-



8.3 Deçan

Niveli i ujit (cm): 2020

Pellgu i lumit: Drini i Bardhë

Emri i lumit: Bistrica e Deçanit

Lartësia mbidetare e st.: 678 m lmd

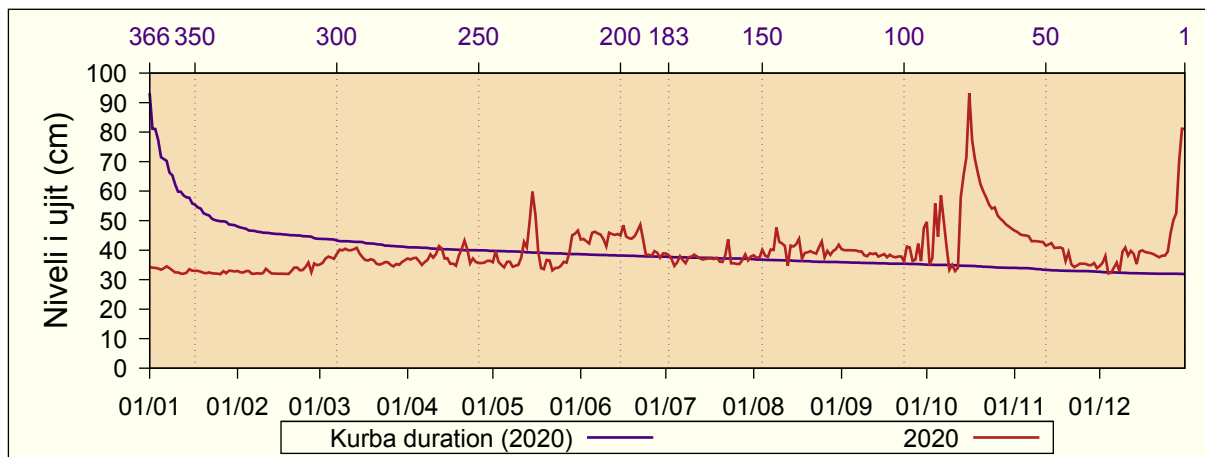
Distanca nga grykëderdhja: 29.4 km

Zona ujëmbledhëse: 114 km²

Dita	I	II	III	IV	V	VI	VII	VIII	IX	X	XI	XII
1	34	33	35	37	36	44	39	38	40	50	47	35
2	34	33	36	37	40	44	38	37	40	35	46	36
3	34	32	37	37	36	43	37	37	40	37	45	38
4	34	33	38	37	35	42	35	40	40	56	45	32
5	33	33	37	36	34	46	36	38	40	45	45	32
6	34	32	37	35	36	46	38	38	40	59	45	34
7	34	32	39	36	36	46	37	40	40	50	43	36
8	34	32	40	37	34	45	36	40	40	41	43	33
9	33	32	40	39	35	44	38	48	38	33	43	39
10	32	32	40	37	35	41	38	43	38	35	43	41
11	32	34	40	39	37	46	38	42	39	33	43	38
12	32	33	40	41	43	45	38	41	39	34	42	40
13	32	32	40	41	41	45	37	35	39	58	42	39
14	32	32	41	37	50	45	37	42	38	65	42	35
15	34	32	39	37	60	45	37	41	38	71	41	40
16	33	32	38	35	52	48	37	42	39	93	41	40
17	33	32	37	35	40	45	37	44	38	77	41	39
18	33	32	36	35	34	44	37	37	38	71	41	39
19	33	32	37	38	34	44	37	39	38	66	36	39
20	32	33	37	40	37	45	36	39	38	62	39	39
21	32	34	35	43	36	47	36	40	38	60	35	38
22	32	34	35	40	33	49	38	39	38	58	34	38
23	32	33	35	36	34	44	44	39	36	55	35	38
24	32	33	36	37	34	38	36	41	41	54	35	38
25	32	34	36	36	35	38	36	43	41	55	35	40
26	32	36	35	36	36	38	35	38	36	52	35	46
27	33	33	34	36	36	40	35	40	37	51	35	50
28	32	36	35	36	39	39	37	38	42	50	35	52
29	33	35	35	36	45	37	39	40	36	49	36	70
30	33		36	36	46	39	37	40	47	48	34	81
31	33		37		47		38	42		47		81
Dita	26	17+	27+	1+	19	30	28+	2+	23+	9+	22+	4+
Min	31	31	33	33	31	33	30	30	32	28	25	23
Mes	33	33	37	37	39	43	37	40	39	53	40	42
Max	45	42	46	52	68	57	58	68	60	124	52	97
Dita	8+	26	3	21	15	23	2	17	28	4	14	30

Ditë të barabarta ose që bien nën vlerat e treguara:

Dita	Vlerë	Dita	Vlerë	Dita	Vlerë	Dita	Vlerë	Dita	Vlerë
366	93	357	62	210	38	70	34	9	32
365	81	356	60	183	38	60	34	8	32
364	81	350	55	150	37	50	33	7	32
363	77	340	50	130	36	40	33	6	32
362	71	330	47	120	36	30	33	5	32
361	71	320	45	110	36	25	32	4	32
360	70	300	43	100	35	20	32	3	32
359	66	270	41	90	35	15	32	2	32
358	65	240	40	80	35	10	32	1	32



8.4 Drelaj

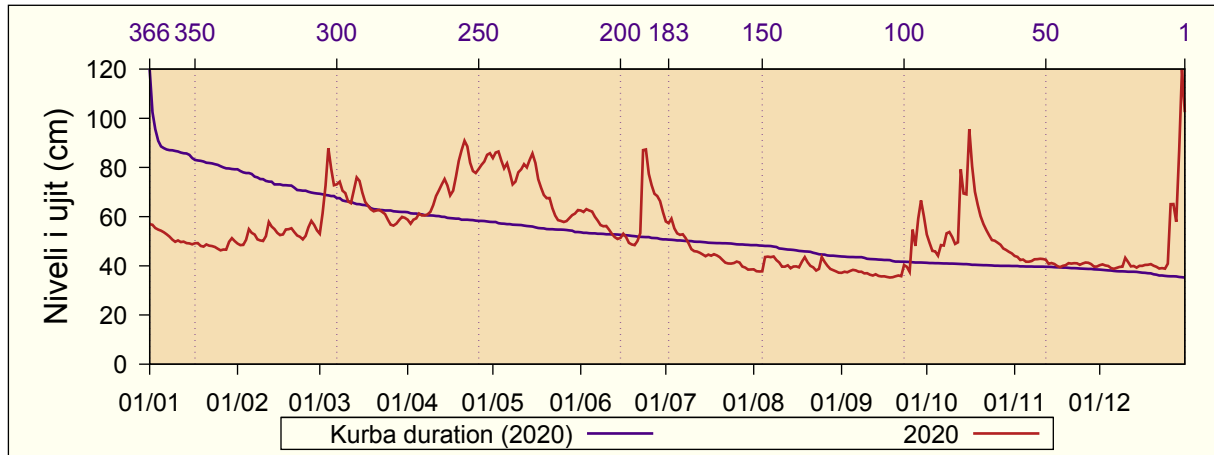
Niveli i ujit (cm): 2020
 Pellgu i lumit: Drini i Bardhë
 Emri i lumit: Bistrica e Pejës

Lartësia mbidetare e st.: 965 m lmd
 Distanca nga grykëderdhja: 41 km
 Zona ujëmbledhëse: 120 km²

Dita	I	II	III	IV	V	VI	VII	VIII	IX	X	XI	XII
1	57	49	53	59	84	62	58	39	37	53	44	40
2	57	48	61	57	86	62	57	38	38	49	44	41
3	55	49	73	59	86	63	59	38	37	46	42	40
4	55	51	88	59	83	62	55	38	38	46	43	40
5	54	55	80	61	80	62	53	44	38	44	42	39
6	54	53	73	60	82	60	53	44	38	48	42	39
7	53	53	73	60	78	58	53	44	38	48	42	39
8	52	51	74	61	73	57	51	44	38	53	43	40
9	51	50	71	62	74	56	49	42	37	54	43	40
10	50	50	70	65	78	56	47	41	37	52	43	43
11	50	52	66	68	79	55	46	40	36	49	43	42
12	50	58	65	71	81	53	46	40	36	50	42	40
13	50	56	71	73	80	52	45	40	37	79	41	40
14	49	55	76	75	83	51	45	39	36	69	41	39
15	49	53	75	73	86	51	44	40	36	69	41	40
16	49	53	70	69	82	53	45	40	36	96	40	40
17	49	53	66	71	75	52	44	39	35	81	39	40
18	49	55	64	76	72	49	45	42	35	70	40	40
19	48	55	63	83	69	49	44	43	35	65	40	41
20	48	55	62	87	68	48	44	41	36	60	41	40
21	49	54	62	91	68	50	42	40	36	57	41	40
22	48	52	63	89	63	53	41	39	36	55	41	39
23	48	52	62	82	60	87	41	38	40	52	41	39
24	48	51	61	79	59	87	41	39	40	51	40	39
25	47	52	59	78	58	77	41	44	38	50	41	41
26	46	56	57	79	58	73	42	42	55	49	41	65
27	47	58	56	81	58	69	41	40	48	49	41	65
28	47	57	57	82	59	68	40	39	59	47	41	58
29	50	54	59	85	61	66	39	38	67	46	40	87
30	51		60	86	61	62	38	38	60	46	40	120
31	50		60		63		39	37		45		102
Dita	25	2	1	2	24+	18+	30+	1+	13	5+	17+	6
Min	43	46	51	55	56	46	36	35	32	42	37	36
Mes	50	53	66	73	72	60	46	40	40	56	41	48
Max	58	60	92	94	92	98	65	50	73	104	46	139
Dita	1+	12+	4	21+	3	23	2	5	28	16	1	30

Ditë të barabarta ose që bien nën vlerat e treguara:

Dita	Vlerë	Dita	Vlerë	Dita	Vlerë	Dita	Vlerë	Dita	Vlerë
366	120	357	87	210	53	70	40	9	36
365	102	356	86	183	51	60	40	8	36
364	96	350	83	150	48	50	40	7	36
363	91	340	80	130	45	40	39	6	36
362	89	330	77	120	44	30	38	5	36
361	88	320	73	110	43	25	38	4	36
360	87	300	68	100	42	20	38	3	35
359	87	270	61	90	41	15	37	2	35
358	87	240	57	80	41	10	36	1	35



8.5 Domarocv

Niveli i ujit (cm): 2020

Pellgu i lumit: Morava e Binçës

Emri i lumit: Kriva Reka

Lartësia mbidetare e st.: 429 m lmd

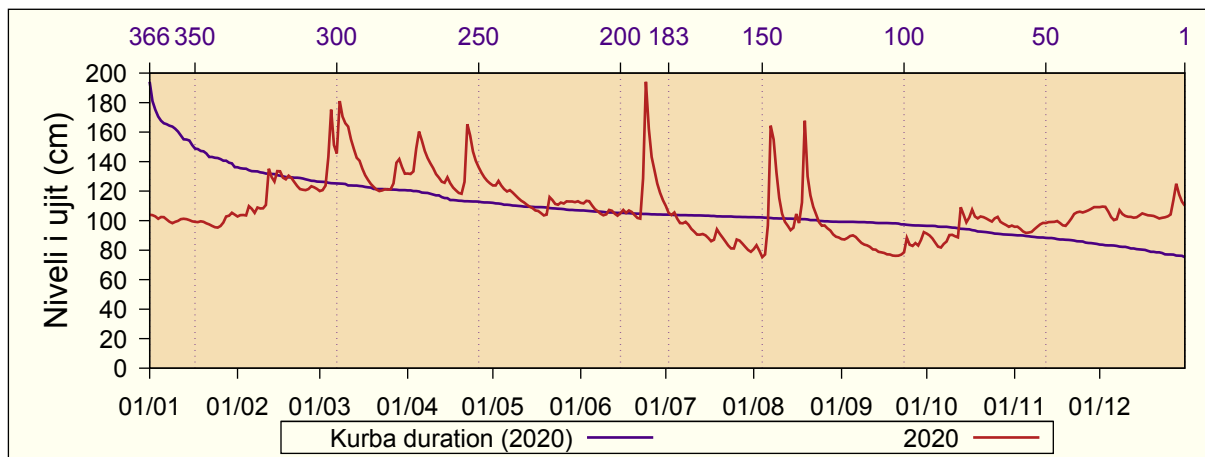
Distanca nga grykëderdhja: 0.5 km

Zona ujëmbledhëse: 612.5 km²

Dita	I	II	III	IV	V	VI	VII	VIII	IX	X	XI	XII
1	104	103	120	132	124	112	110	81	87	91	96	109
2	104	104	121	132	124	112	105	83	87	90	96	110
3	103	104	124	133	127	113	104	79	88	88	94	109
4	101	104	143	149	124	113	106	75	90	85	93	106
5	102	110	175	160	121	110	101	77	90	82	92	102
6	102	108	151	154	120	108	98	97	89	82	92	100
7	101	105	146	147	121	106	98	164	87	84	92	101
8	99	109	181	142	119	105	99	155	85	86	94	107
9	98	108	171	139	117	104	97	133	84	90	96	104
10	99	108	166	136	115	104	94	115	83	90	97	103
11	100	111	164	132	114	107	93	105	82	89	99	103
12	101	135	155	129	112	107	91	99	80	89	98	103
13	101	130	148	126	111	105	91	97	80	109	99	102
14	101	126	143	126	109	103	91	94	79	104	99	102
15	100	134	141	129	108	105	90	95	79	99	99	104
16	100	133	135	125	107	107	88	105	78	102	100	105
17	99	129	131	122	107	105	86	98	77	107	98	104
18	99	128	128	121	105	107	87	112	77	103	97	104
19	100	130	125	119	104	106	94	168	76	102	96	103
20	99	129	123	118	104	104	91	130	76	103	99	103
21	98	126	121	126	116	102	89	117	76	102	101	102
22	97	123	120	165	114	101	86	109	77	101	105	101
23	96	121	120	158	111	129	83	104	79	100	106	102
24	96	121	121	147	111	194	81	99	88	99	106	102
25	95	121	121	141	112	162	81	97	84	102	106	103
26	96	121	121	136	112	143	87	97	83	103	106	104
27	99	123	125	132	113	134	87	95	85	99	107	114
28	103	123	139	129	113	125	84	93	83	98	108	125
29	103	121	142	127	113	119	82	91	87	97	109	118
30	105		136	125	113	114	80	89	92	96	109	113
31	104		132		113		79	89		97		110
Dita	24+	1	1	19+	20	21+	31	4	19+	5+	5+	7+
Min	92	102	119	118	102	101	77	72	73	81	91	99
Mes	100	119	138	135	114	116	91	105	83	96	100	106
Max	106	142	198	176	129	210	117	214	94	125	110	128
Dita	30	12	5	22	3	24	3	19	29+	13	29+	28

Ditë të barabarta ose që bien nën vlerat e treguara:

Dita	Vlerë	Dita	Vlerë	Dita	Vlerë	Dita	Vlerë	Dita	Vlerë
366	194	357	162	210	106	70	92	9	78
365	181	356	160	183	104	60	90	8	77
364	175	350	149	150	102	50	88	7	77
363	171	340	141	130	100	40	87	6	77
362	168	330	134	120	99	30	84	5	77
361	166	320	130	110	99	25	83	4	76
360	165	300	125	100	97	20	81	3	76
359	164	270	119	90	96	15	80	2	76
358	164	240	111	80	94	10	79	1	75



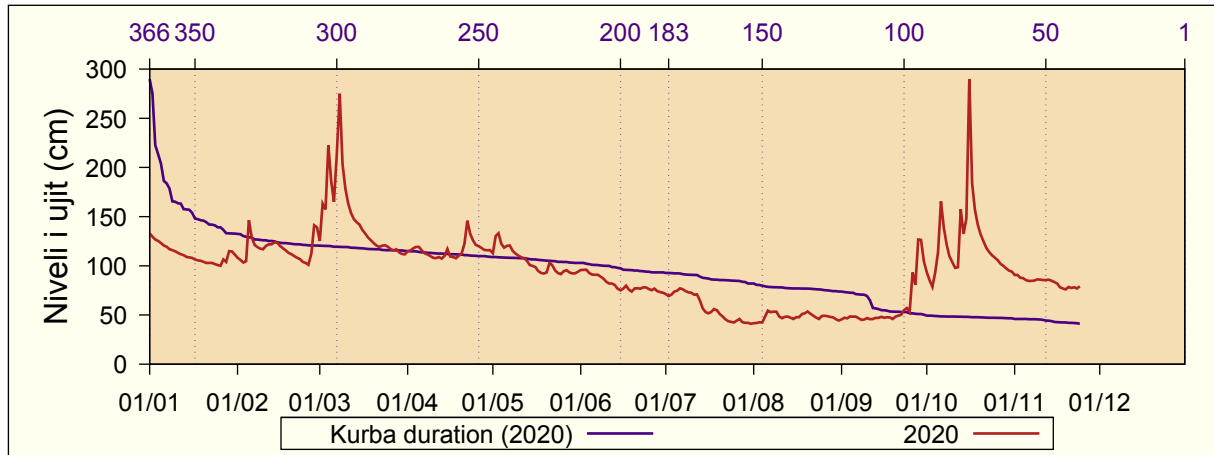
8.6 Gjakovë

Niveli i ujit (cm): 2020
 Pellgu i lumit: Drini i Bardhë
 Emri i lumit: Ereniku
 Lartësia mbidetare e st.: 343 m lmd
 Distanca nga grykëderdhja: 6.4 km
 Zona ujëmbledhëse: 455 km²

Dita	I	II	III	IV	V	VI	VII	VIII	IX	X	XI	XII
1	133	108	125	115	113	96	71	42	46	93	91	-
2	130	106	163	116	130	96	69	42	47	85	91	-
3	127	103	157	118	133	96	71	43	47	79	88	-
4	125	105	223	119	122	93	74	42	49	93	88	-
5	123	146	186	119	118	91	75	48	48	114	85	-
6	121	129	165	116	120	91	77	54	48	166	85	-
7	119	121	213	113	121	91	76	53	47	139	85	-
8	117	119	275	112	115	89	74	53	45	122	85	-
9	116	118	204	110	112	87	73	53	45	110	86	-
10	115	117	179	108	110	84	73	48	47	104	86	-
11	113	120	164	108	109	82	71	47	46	98	86	-
12	112	122	154	109	108	82	71	48	46	99	85	-
13	111	122	147	107	105	80	65	48	47	158	86	-
14	109	124	144	110	101	77	57	47	47	132	85	-
15	109	123	142	117	100	75	53	46	48	148	83	-
16	108	120	137	110	99	77	52	48	47	290	82	-
17	107	118	133	109	95	80	53	48	48	184	78	-
18	106	116	129	108	93	76	56	51	48	157	77	-
19	105	113	126	110	92	74	55	52	46	142	76	-
20	104	112	123	112	93	77	51	54	48	132	79	-
21	103	110	121	123	103	77	49	51	49	125	77	-
22	103	108	119	146	100	77	46	49	50	118	78	-
23	103	107	121	133	95	78	44	47	55	114	77	-
24	102	104	121	126	93	78	43	46	57	111	79	-
25	101	103	119	121	92	76	42	49	53	108	-	-
26	100	101	117	120	95	75	44	49	93	106	-	-
27	106	112	116	118	96	77	46	49	81	102	-	-
28	104	141	117	116	93	74	43	48	127	100	-	-
29	115	139	114	116	92	73	42	48	126	98	-	-
30	115		112	116	92	73	42	46	105	95	-	-
31	112		112		94		41	44		94		-
Dita	25+	26	30	10+	25	18	29+	1+	1	4	17+	-
Min	98	99	109	104	89	70	35	36	40	70	75	-
Mes	112	117	148	116	104	82	58	48	58	123	83	-
Max	135	192	338	151	155	103	94	64	204	418	94	-
Dita	1	28	8	22	2	1	6	19	28	16	2	-

Ditë të barabarta ose që bien nën vlerat e treguara:

Dita	Vlerë	Dita	Vlerë	Dita	Vlerë	Dita	Vlerë	Dita	Vlerë
366	290	357	165	210	101	70	47	9	-
365	275	356	164	183	93	60	46	8	-
364	223	350	148	150	80	50	44	7	-
363	213	340	137	130	76	40	42	6	-
362	204	330	129	120	73	30	-	5	-
361	186	320	123	110	57	25	-	4	-
360	184	300	119	100	53	20	-	3	-
359	179	270	114	90	49	15	-	2	-
358	166	240	108	80	48	10	-	1	-



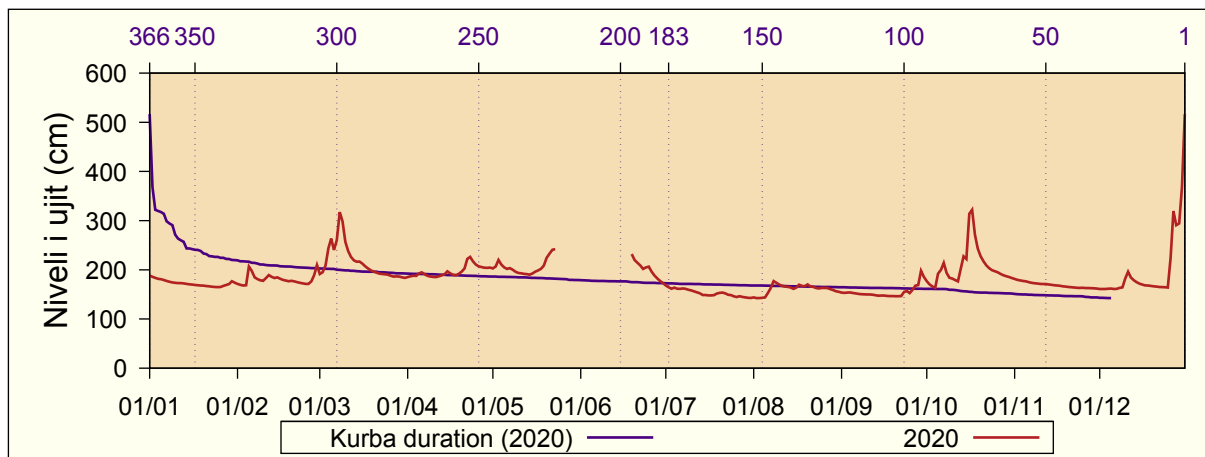
8.7 Gjonaj

Niveli i ujit (cm): 2020
 Pellgu i lumit: Drini i Bardhë
 Emri i lumit: Drini i Bardhë
 Lartësia mbidetare e st.: 306 m lmd
 Distanca nga grykëderdhja: 14.6 km
 Zona ujëmbledhëse: 3951 km²

Dita	I	II	III	IV	V	VI	VII	VIII	IX	X	XI	XII
1	188	171	191	185	203	-	168	144	154	177	181	161
2	186	170	195	187	207	-	165	143	153	170	180	161
3	184	168	209	188	220	-	162	142	154	166	178	161
4	182	169	243	188	211	-	164	143	154	163	177	161
5	181	207	264	193	205	-	162	144	153	192	176	162
6	179	198	241	195	202	-	161	153	152	200	175	161
7	177	185	260	191	203	-	162	163	151	214	174	161
8	176	181	317	188	200	-	161	177	151	194	173	163
9	174	179	299	186	196	-	159	173	150	184	172	164
10	174	178	257	185	194	-	158	170	150	182	171	182
11	173	183	238	185	193	-	156	167	150	179	171	196
12	173	189	226	187	192	-	154	166	149	177	171	184
13	172	186	219	189	191	-	152	165	148	202	170	179
14	171	183	217	191	190	-	149	164	147	227	170	175
15	171	185	217	197	193	-	149	161	148	222	169	172
16	170	182	213	193	196	-	148	164	148	314	168	170
17	169	180	207	190	199	-	148	170	147	322	168	168
18	169	178	203	189	202	-	149	167	147	271	166	168
19	168	177	199	192	209	232	152	167	147	243	166	167
20	168	178	196	196	225	220	153	170	146	228	165	167
21	167	176	194	203	233	214	154	166	146	217	165	166
22	166	175	192	222	241	209	152	165	147	209	164	165
23	166	173	192	226	242	202	149	163	155	203	164	165
24	165	172	191	217	-	205	149	162	157	199	163	164
25	165	171	190	211	-	207	146	163	152	197	163	164
26	165	171	188	207	-	196	145	163	159	195	163	224
27	167	177	186	206	-	188	146	163	168	192	163	320
28	169	189	187	204	-	182	145	161	169	189	163	291
29	171	210	186	204	-	177	144	159	198	187	162	294
30	177		185	204	-	173	143	156	186	186	162	368
31	174		184		-		143	155		183		516
Dita	24+	3+	31	1	14+	30	30+	5	16+	5	30	2+
Min	164	167	183	183	189	170	142	141	146	161	161	160
Mes	173	181	216	197	206	200	153	161	154	206	169	201
Max	190	227	353	230	275	236	171	193	202	354	183	583
Dita	1	29	8	22+	20	19	1	8	29	16	1	31

Ditë të barabarta ose që bien nën vlerat e treguara:

Dita	Vlerë	Dita	Vlerë	Dita	Vlerë	Dita	Vlerë	Dita	Vlerë
366	516	357	271	210	178	70	153	9	-
365	368	356	264	183	172	60	151	8	-
364	322	350	241	150	168	50	148	7	-
363	320	340	224	130	165	40	146	6	-
362	317	330	214	120	164	30	143	5	-
361	314	320	207	110	163	25	-	4	-
360	299	300	200	100	162	20	-	3	-
359	294	270	192	90	161	15	-	2	-
358	291	240	186	80	157	10	-	1	-



8.8 Grykë e Rugovës

Niveli i ujit (cm): 2020

Pellgu i lumit: Drini i Bardhë

Emri i lumit: Bistrica e Pejës

Lartësia mbidetare e st.: 581 m lmd

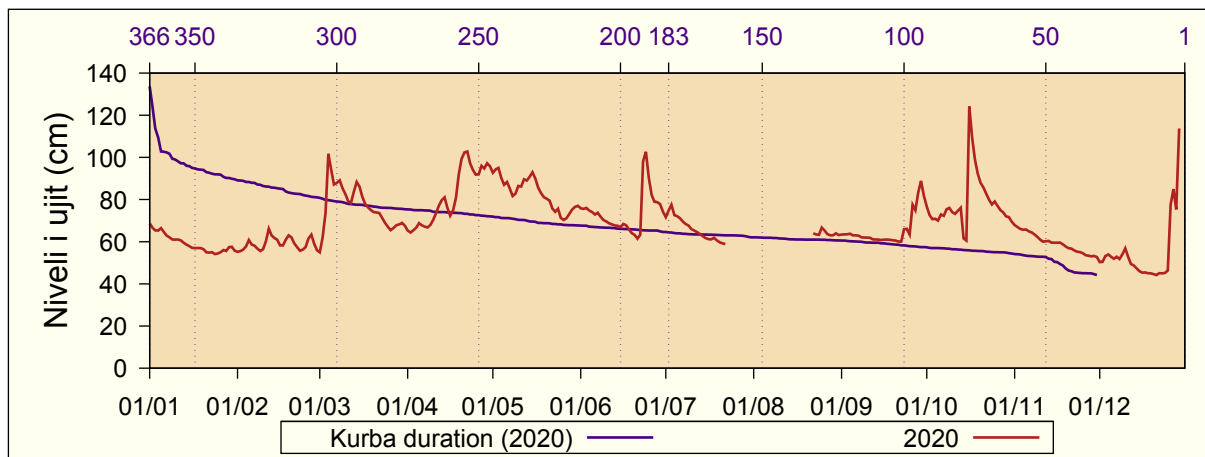
Distanca nga grykëderdhja: 31.4 km

Zona ujëmbledhëse: 264 km²

Dita	I	II	III	IV	V	VI	VII	VIII	IX	X	XI	XII
1	69	55	55	65	93	76	72	-	63	77	68	50
2	67	56	62	64	94	76	75	-	63	73	67	50
3	65	56	74	65	95	76	78	-	64	71	66	53
4	65	58	102	67	90	75	73	-	64	71	66	54
5	66	61	94	69	87	74	72	-	63	70	66	53
6	65	59	87	68	88	73	71	-	63	73	65	52
7	63	58	88	67	85	74	70	-	63	72	64	53
8	62	57	89	67	82	72	68	-	62	75	63	52
9	61	56	85	68	83	70	68	-	62	76	62	54
10	61	56	83	70	86	70	66	-	62	74	61	57
11	61	60	79	74	86	69	65	-	62	73	60	53
12	61	66	78	77	90	68	65	-	61	75	60	49
13	60	63	84	80	89	68	64	-	61	76	60	49
14	59	62	88	81	91	68	63	-	61	62	60	47
15	58	61	86	76	93	67	62	-	61	61	60	46
16	57	58	81	72	90	68	61	-	61	124	60	45
17	57	58	78	75	86	68	61	-	61	109	60	45
18	57	61	76	81	83	66	62	-	61	99	59	45
19	57	63	75	92	81	64	61	-	61	92	58	45
20	56	62	74	99	80	63	60	-	61	88	57	45
21	55	59	74	102	79	61	59	-	60	86	57	44
22	55	57	74	103	76	63	59	64	60	83	56	45
23	55	56	71	97	74	98	-	63	66	80	55	45
24	54	56	69	94	76	103	-	63	66	78	55	45
25	54	57	67	92	71	90	-	67	63	79	55	46
26	55	61	66	92	70	82	-	65	78	77	54	77
27	56	63	67	96	71	79	-	64	75	75	53	85
28	56	59	68	95	73	79	-	63	83	74	53	75
29	57	56	68	97	75	78	-	63	89	72	53	114
30	58		69	96	77	74	-	64	82	72	53	-
31	56		68		77		-	63		69		134
Dita	24	1+	1	2	26	20+	22	28+	15+	15	30	20+
Min	53	55	54	63	69	61	58	62	60	57	51	44
Mes	59	59	77	81	83	74	66	64	65	79	59	57
Max	70	67	106	106	99	116	82	71	95	135	69	151
Dita	1	12	4	21+	2	23	2+	25	28	16	1	31

Ditë të barabarta ose që bien nën vlerat e treguara:

Dita	Vlerë	Dita	Vlerë	Dita	Vlerë	Dita	Vlerë	Dita	Vlerë
366	134	357	99	210	67	70	55	9	-
365	124	356	98	183	64	60	54	8	-
364	114	350	95	150	62	50	53	7	-
363	109	340	91	130	61	40	45	6	-
362	103	330	88	120	60	30	-	5	-
361	103	320	85	110	60	25	-	4	-
360	102	300	79	100	58	20	-	3	-
359	102	270	75	90	57	15	-	2	-
358	99	240	71	80	56	10	-	1	-



8.9 Hani i Elezit

Niveli i ujit (cm): 2020

Pellgu i lumit: Lepenci

Emri i lumit: Lepenc

Lartësia mbidetare e st.: 376 m lmd

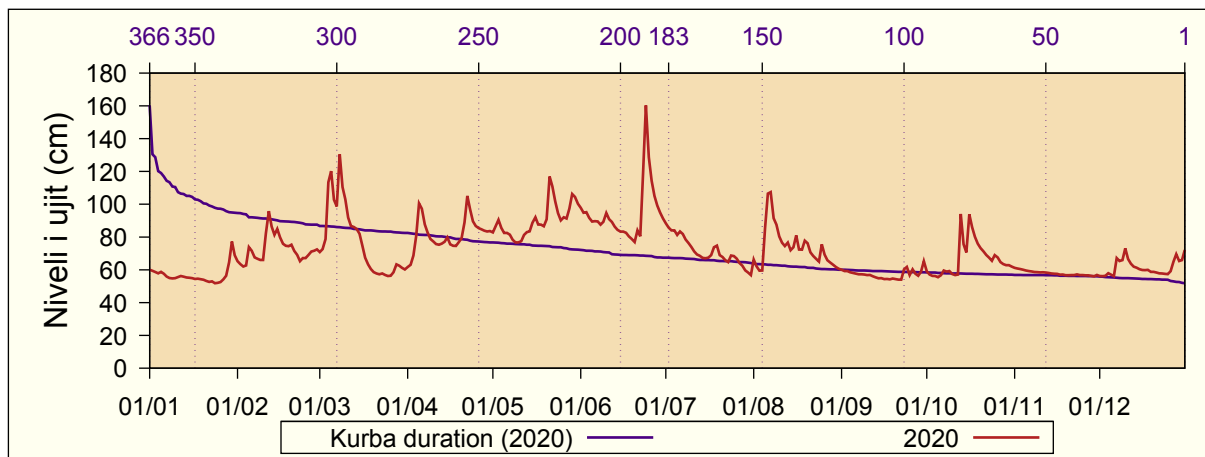
Distanca nga grykëderdhja: 21.7 km

Zona ujëmbledhëse: 620.2 km²

Dita	I	II	III	IV	V	VI	VII	VIII	IX	X	XI	XII
1	60	65	71	62	83	98	88	66	60	59	61	56
2	59	64	73	63	87	95	86	62	59	57	61	56
3	59	62	79	69	91	95	84	59	59	56	60	56
4	58	63	113	81	86	92	84	60	59	56	60	58
5	59	74	120	101	82	89	81	86	58	55	60	57
6	58	72	103	97	83	90	83	107	58	57	59	56
7	56	68	99	88	81	90	82	107	57	60	59	67
8	55	67	131	83	78	88	78	91	57	59	59	65
9	55	66	110	79	77	89	76	88	57	59	59	66
10	55	66	103	77	77	95	74	80	57	57	58	73
11	56	82	92	76	77	91	71	77	57	57	58	67
12	56	96	87	75	81	89	69	75	56	57	58	64
13	56	86	86	76	83	86	69	77	55	94	58	62
14	55	81	85	77	83	84	67	72	55	76	58	61
15	55	85	82	80	89	83	67	74	55	71	58	60
16	55	80	75	76	92	83	67	81	54	94	58	60
17	54	76	67	75	88	83	69	72	54	86	57	60
18	55	75	63	75	88	80	74	72	54	80	57	60
19	54	74	60	77	87	79	75	78	55	76	57	59
20	54	75	59	79	91	77	69	76	54	73	57	59
21	53	72	58	89	117	84	68	71	54	71	57	58
22	53	69	57	105	111	80	66	68	54	69	57	58
23	53	65	58	97	102	119	65	67	60	67	57	58
24	52	67	57	90	95	160	69	65	62	66	57	58
25	52	67	56	87	90	129	68	76	57	69	57	57
26	53	69	56	85	92	114	67	69	60	68	57	59
27	54	71	59	85	91	105	64	66	58	65	57	65
28	56	72	63	84	97	99	62	64	56	63	56	69
29	65	72	63	83	106	95	60	63	59	63	56	65
30	77		61	84	104	91	58	62	65	63	57	66
31	69		60		100		57	61		62		72
Dita	22	2+	24+	16	15	5	31	1	18+	6	24	1
Min	46	55	54	58	71	68	53	52	51	53	51	53
Mes	57	72	78	82	90	94	72	74	57	67	58	62
Max	85	104	144	109	129	183	93	131	77	117	67	82
Dita	30	11+	8	5	21	24	3	6	23	13	1	7

Ditë të barabarta ose që bien nën vlerat e treguara:

Dita	Vlerë	Dita	Vlerë	Dita	Vlerë	Dita	Vlerë	Dita	Vlerë
366	160	357	110	210	72	70	57	9	54
365	131	356	107	183	67	60	57	8	54
364	129	350	103	150	63	50	57	7	54
363	120	340	97	130	61	40	56	6	53
362	119	330	92	120	60	30	56	5	53
361	117	320	90	110	59	25	55	4	53
360	114	300	86	100	59	20	55	3	53
359	113	270	81	90	58	15	54	2	52
358	111	240	76	80	58	10	54	1	52



8.10 Kaçanik

Niveli i ujit (cm): 2020

Pellgu i lumit: Lepenci

Emri i lumit: Nerodime

Lartësia mbidetare e st.: 478 m lmd

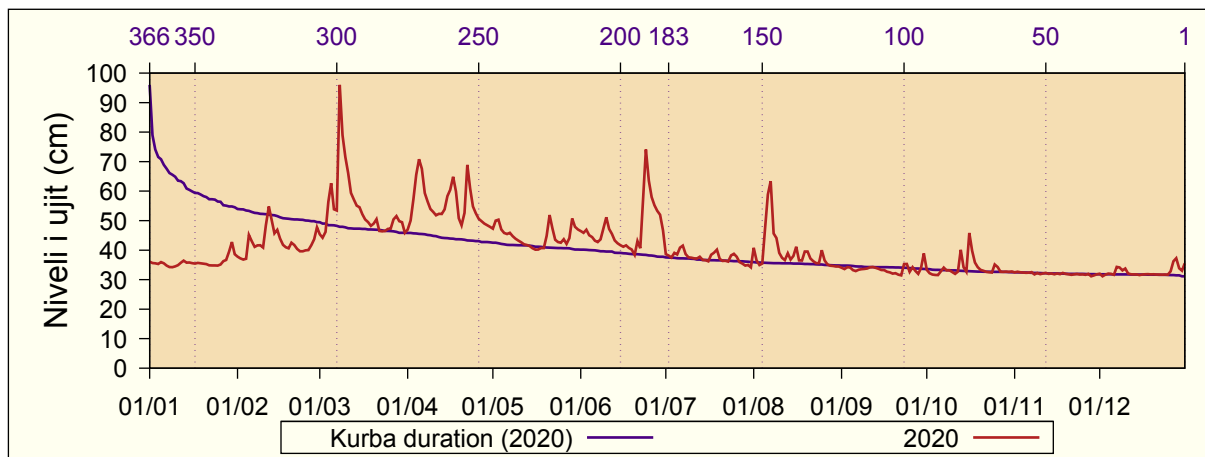
Distanca nga grykëderdhja: 0.7 km

Zona ujëmbledhëse: 214 km²

Dita	I	II	III	IV	V	VI	VII	VIII	IX	X	XI	XII
1	36	38	45	47	47	46	39	41	34	33	32	32
2	36	37	44	50	50	46	38	37	34	32	33	31
3	36	37	46	57	50	47	38	35	34	32	33	32
4	35	37	56	66	47	45	39	35	34	32	32	32
5	36	45	63	71	46	44	39	47	33	32	32	32
6	36	43	54	68	45	43	41	59	33	33	32	32
7	35	41	53	59	46	43	42	63	33	34	33	34
8	34	42	96	56	45	44	39	46	34	33	32	34
9	34	42	79	54	44	47	38	44	34	33	32	33
10	35	41	72	53	43	51	37	39	34	33	32	34
11	35	48	66	52	43	47	37	37	34	32	32	32
12	36	55	59	52	42	46	37	37	34	33	32	32
13	36	50	57	52	42	43	38	39	34	40	32	32
14	36	46	55	54	41	42	37	37	34	34	32	32
15	36	47	55	58	41	42	37	38	33	33	32	32
16	36	44	52	60	40	41	36	41	33	46	32	32
17	35	42	50	65	40	42	38	37	33	40	32	32
18	36	41	49	60	41	41	39	37	32	36	32	32
19	36	41	48	51	41	40	40	40	32	34	32	32
20	35	43	49	48	45	38	37	40	32	33	32	32
21	35	42	51	53	52	43	36	37	32	33	32	32
22	35	40	46	69	47	41	36	36	31	33	32	32
23	35	40	46	61	44	57	36	36	35	33	32	32
24	35	40	47	55	43	74	38	36	35	32	32	32
25	35	40	47	53	43	64	39	40	33	35	32	32
26	35	40	47	51	44	58	38	37	34	34	32	33
27	36	42	50	50	42	55	36	35	33	33	32	36
28	37	44	52	49	44	53	35	35	32	33	31	37
29	40	48	50	48	51	52	35	35	34	33	31	34
30	43		49	48	48	47	35	34	39	33	32	33
31	39		46		47		34	34		33		36
Dita	8+	3+	2	1	16+	20	31	4+	19+	5	5+	2
Min	33	36	43	45	39	37	32	33	30	30	30	29
Mes	36	43	54	56	45	47	38	39	34	34	32	33
Max	46	59	114	104	57	82	48	76	44	51	34	44
Dita	30	12	8	17	2+	24	25	7	30	16	2	27+

Ditë të barabarta ose që bien nën vlerat e treguara:

Dita	Vlerë	Dita	Vlerë	Dita	Vlerë	Dita	Vlerë	Dita	Vlerë
366	96	357	65	210	40	70	33	9	32
365	79	356	64	183	38	60	32	8	32
364	74	350	59	150	36	50	32	7	32
363	72	340	55	130	35	40	32	6	32
362	71	330	53	120	35	30	32	5	32
361	69	320	51	110	34	25	32	4	31
360	68	300	48	100	34	20	32	3	31
359	66	270	45	90	33	15	32	2	31
358	66	240	42	80	33	10	32	1	31



8.11 Këpuz

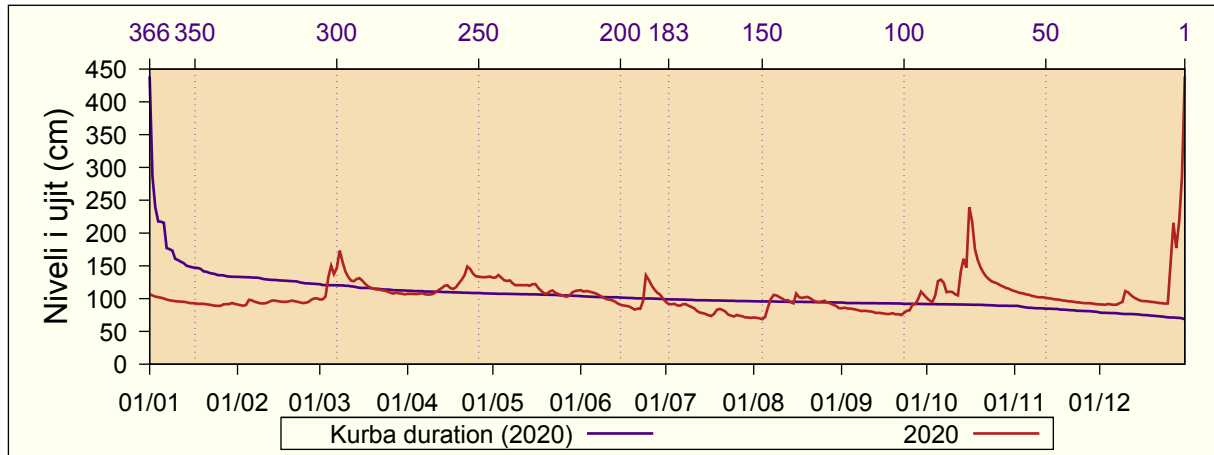
Niveli i ujit (cm): 2020
 Pellgu i lumit: Drini i Bardhë
 Emri i lumit: Drini i Bardhë

Lartësia mbidetare e st.: 355 m lmd
 Distanca nga grykëderdhja: 56.6 km
 Zona ujëmbledhëse: 2160 km²

Dita	I	II	III	IV	V	VI	VII	VIII	IX	X	XI	XII
1	107	91	99	107	132	113	95	71	85	101	111	91
2	105	90	99	107	132	111	92	71	86	97	110	91
3	103	89	103	107	136	112	91	70	85	95	109	91
4	102	90	133	107	132	111	92	69	85	105	108	92
5	101	98	150	107	128	110	90	72	84	127	107	91
6	100	98	138	108	127	108	89	86	83	129	106	91
7	99	95	147	107	128	107	91	99	82	124	104	91
8	97	94	173	106	123	104	92	106	81	110	103	93
9	97	93	156	106	120	102	89	105	81	111	102	95
10	96	93	141	107	120	99	87	102	81	110	102	111
11	96	93	133	110	120	99	85	100	81	107	102	110
12	95	95	128	113	120	98	81	97	80	105	101	105
13	95	97	126	116	121	96	79	98	78	141	101	102
14	94	97	130	120	120	93	78	95	78	161	100	100
15	93	96	131	120	122	91	76	93	78	147	99	98
16	93	96	127	116	122	90	75	108	77	239	99	96
17	93	95	123	115	116	89	73	102	77	218	98	96
18	92	95	119	117	112	88	76	101	77	175	97	96
19	92	96	116	123	109	86	83	102	78	159	97	95
20	92	97	115	129	107	83	84	103	76	148	96	95
21	91	96	114	136	111	85	83	100	76	139	96	94
22	91	95	114	149	112	85	80	97	75	133	95	93
23	90	94	113	145	109	96	76	95	78	129	94	93
24	89	93	112	138	107	135	74	94	81	126	94	92
25	89	94	111	134	106	129	73	96	82	125	93	93
26	89	95	109	133	104	120	75	97	91	123	93	154
27	91	98	108	133	103	114	74	94	92	120	93	216
28	92	100	109	133	105	109	73	93	100	118	93	177
29	92	100	108	133	109	106	71	91	111	116	92	217
30	93		108	134	111	100	71	89	106	115	91	286
31	92		106		112		70	85		113		439
Dita	26	2+	1+	8+	27+	20+	31	4+	22	4	29+	6+
Min	88	89	98	105	102	83	69	67	74	92	91	88
Mes	95	95	122	121	117	102	81	93	83	131	100	125
Max	107	102	184	151	137	137	98	113	118	267	112	470
Dita	1	29	8	22	3	24	1	16	28	16	1	31

Ditë të barabarta ose që bien nën vlerat e treguara:

Dita	Vlerë	Dita	Vlerë	Dita	Vlerë	Dita	Vlerë	Dita	Vlerë
366	439	357	161	210	103	70	90	9	73
365	286	356	159	183	99	60	89	8	72
364	239	350	147	150	96	50	85	7	71
363	218	340	135	130	95	40	82	6	71
362	217	330	132	120	93	30	78	5	71
361	216	320	128	110	93	25	78	4	71
360	177	300	120	100	92	20	76	3	70
359	175	270	111	90	92	15	75	2	70
358	173	240	107	80	91	10	73	1	69



8.12 Konçul

Niveli i ujit (cm): 2020

Pellgu i lumit: Morava e Binçës

Emri i lumit: Morava e Binçës

Lartësia mbidetare e st.: 428 m lmd

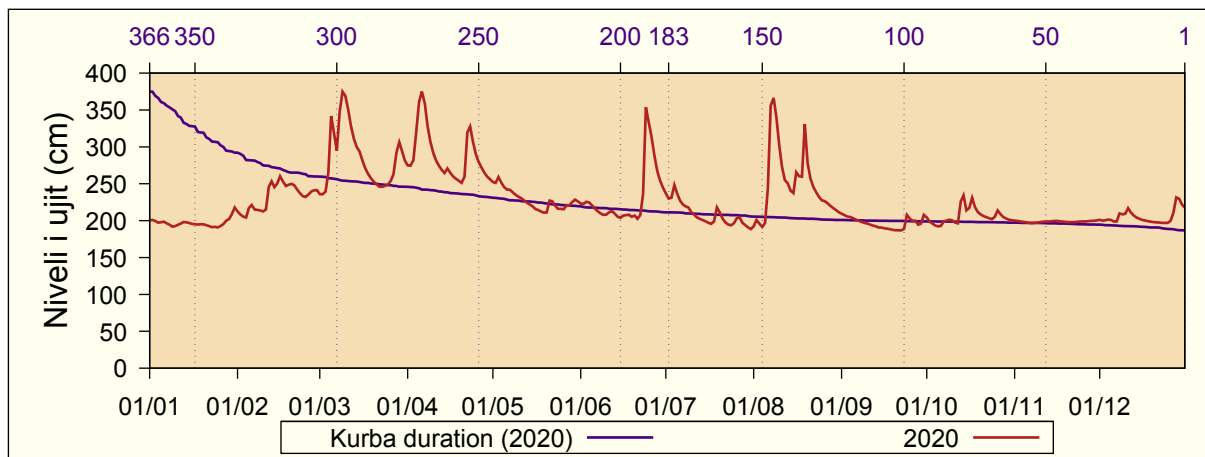
Distanca nga grykëderdhja: 254 km

Zona ujëmbledhëse: 1558.6 km²

Dita	I	II	III	IV	V	VI	VII	VIII	IX	X	XI	XII
1	200	212	236	275	252	223	237	192	209	204	200	201
2	201	208	236	275	251	223	230	201	207	199	200	200
3	199	206	239	282	259	226	231	196	206	196	199	201
4	197	204	265	320	252	225	248	192	205	193	198	202
5	198	217	342	361	246	221	237	197	203	192	198	201
6	198	221	319	375	242	216	227	244	202	193	197	199
7	196	215	295	359	242	213	222	356	200	199	197	199
8	195	214	348	328	238	210	219	366	198	200	197	210
9	192	214	375	307	235	208	218	340	197	201	197	209
10	193	213	369	292	233	208	211	302	196	200	198	209
11	194	215	351	282	230	211	208	272	195	197	199	217
12	196	246	328	274	228	213	204	255	193	196	199	211
13	198	253	311	269	225	209	202	250	192	226	199	207
14	198	245	300	265	222	206	201	241	191	234	199	204
15	197	250	294	271	220	204	199	237	191	214	200	203
16	195	260	282	265	216	207	197	266	190	217	200	201
17	195	253	271	260	214	207	196	260	189	231	199	200
18	195	247	263	257	212	208	199	260	188	218	199	199
19	195	249	258	254	211	205	218	331	187	212	198	199
20	195	250	253	251	211	207	211	278	187	209	198	198
21	194	248	249	259	227	202	203	257	187	206	198	198
22	193	242	246	320	226	207	198	246	187	205	198	197
23	191	237	246	328	220	236	195	238	189	203	198	197
24	192	233	247	307	216	354	194	232	208	202	199	197
25	191	232	249	291	216	333	196	228	203	205	199	197
26	193	235	254	279	215	313	203	226	200	214	199	200
27	195	240	263	272	221	288	205	224	200	209	199	211
28	200	241	292	265	221	267	197	220	195	205	200	232
29	202	241	306	260	225	254	194	217	196	203	200	230
30	209		294	256	229	245	191	214	208	201	200	222
31	218		281		226		189	211		201		218
Dita	9	3+	1+	20	19+	21	31	1	19+	5+	6+	22+
Min	187	204	235	250	210	201	187	187	186	191	196	196
Mes	197	233	286	289	228	232	209	250	197	206	199	205
Max	220	263	376	377	261	360	255	397	215	252	201	238
Dita	31	16	9	6	3	24	3+	19	24	13	30	28

Ditë të barabarta ose që bien nën vlerat e treguara:

Dita	Vlerë	Dita	Vlerë	Dita	Vlerë	Dita	Vlerë	Dita	Vlerë
366	375	357	348	210	218	70	198	9	190
365	375	356	342	183	211	60	197	8	189
364	369	350	328	150	205	50	197	7	189
363	366	340	300	130	202	40	195	6	189
362	361	330	282	120	201	30	194	5	188
361	359	320	271	110	200	25	193	4	187
360	356	300	256	100	199	20	192	3	187
359	354	270	242	90	199	15	192	2	187
358	351	240	229	80	198	10	191	1	187



8.13 Leposaviç

Niveli i ujit (cm): 2020

Pellgu i lumit: Ibri

Emri i lumit: Ibri

Lartësia mbidetare e st.: 456 m lmd

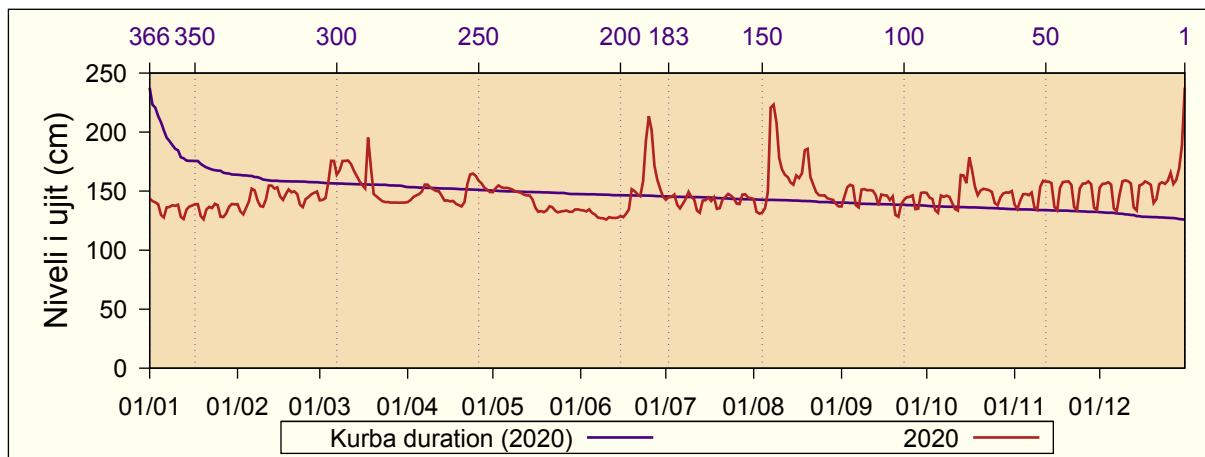
Distanca nga grykëderdhja: 131 km

Zona ujëmbledhëse: 4701 km²

Dita	I	II	III	IV	V	VI	VII	VIII	IX	X	XI	XII
1	144	139	142	141	149	134	143	143	137	148	139	153
2	142	133	143	142	153	134	145	133	146	145	135	156
3	141	130	144	145	155	133	145	131	153	143	142	156
4	139	136	158	146	153	135	147	132	155	134	147	158
5	130	141	176	147	153	132	139	136	154	132	148	156
6	128	152	176	150	153	130	135	149	138	146	147	135
7	136	151	164	155	152	128	139	221	136	145	149	133
8	137	142	168	155	151	127	143	223	151	146	136	147
9	138	137	176	153	150	127	149	208	152	145	134	158
10	138	137	176	152	149	126	145	178	151	140	153	159
11	138	143	176	150	148	128	143	168	151	135	159	158
12	128	155	173	150	147	127	133	164	150	134	158	156
13	126	155	167	146	146	127	132	162	147	164	158	136
14	135	152	163	142	146	128	142	157	138	163	157	134
15	137	153	158	142	143	129	142	155	147	157	137	155
16	138	146	155	141	136	128	145	163	146	179	134	156
17	139	143	152	142	133	131	142	161	146	167	153	158
18	139	147	195	139	133	134	145	165	142	154	158	157
19	129	151	170	138	132	152	135	185	146	147	158	155
20	126	149	148	137	134	150	135	186	130	150	158	140
21	134	150	146	141	137	147	143	162	128	152	155	143
22	137	148	143	156	136	146	145	156	139	151	136	156
23	136	138	142	164	133	158	148	149	143	151	134	157
24	139	136	141	165	132	192	146	146	145	149	152	156
25	138	143	141	163	133	214	144	146	145	140	156	159
26	128	145	140	159	133	201	139	146	146	138	157	166
27	128	147	140	157	133	172	139	144	135	145	158	156
28	131	149	140	153	132	160	147	143	135	148	156	159
29	137	150	140	151	133	152	147	143	148	149	136	169
30	139		140	149	134	145	144	139	149	149	134	189
31	139		140		134		144	137		150		238
Dita	20+	3+	27+	19+	18+	10	13	3+	21+	5+	9+	7+
Min	125	130	139	137	130	124	129	130	128	131	133	132
Mes	135	145	156	149	142	144	142	159	144	148	148	157
Max	171	178	214	176	175	222	175	247	176	207	188	248
Dita	1	6	18	23+	3	25	9	7	4	16	19	31

Ditë të barabarta ose që bien nën vlerat e treguara:

Dita	Vlerë	Dita	Vlerë	Dita	Vlerë	Dita	Vlerë	Dita	Vlerë
366	238	357	186	210	147	70	136	9	128
365	223	356	185	183	146	60	135	8	128
364	221	350	176	150	143	50	134	7	127
363	214	340	166	130	141	40	133	6	127
362	208	330	163	120	140	30	132	5	127
361	201	320	158	110	139	25	131	4	127
360	195	300	156	100	138	20	130	3	126
359	192	270	153	90	137	15	128	2	126
358	189	240	150	80	136	10	128	1	126



8.14 Lipjan

Niveli i ujit (cm): 2020

Pellgu i lumit: Ibri

Emri i lumit: Sitnica

Lartësia mbidetare e st.: 546 m lmd

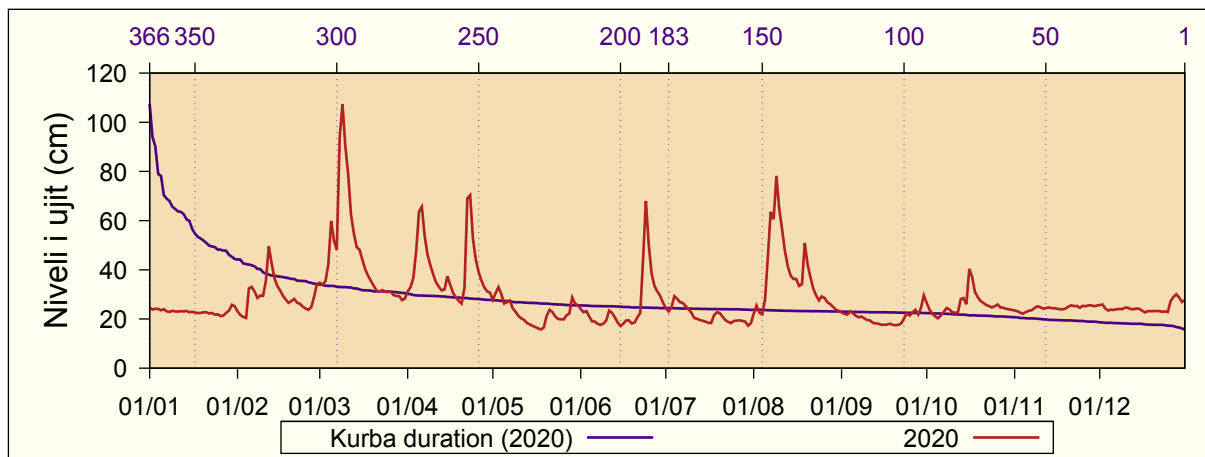
Distanca nga grykëderdhja: 13.9 km

Zona ujëmbledhëse: -9999 km²

Dita	I	II	III	IV	V	VI	VII	VIII	IX	X	XI	XII
1	25	23	35	31	28	24	24	22	23	26	23	26
2	24	22	34	33	31	23	23	25	22	24	23	26
3	24	21	35	37	33	23	25	23	22	22	23	24
4	24	20	42	48	30	21	29	22	23	21	22	23
5	24	32	60	64	26	19	28	28	22	20	23	24
6	24	33	52	66	27	19	27	45	21	21	23	24
7	23	31	48	53	28	18	27	64	21	23	24	24
8	23	29	94	46	24	18	25	61	21	24	24	24
9	23	30	107	42	23	18	24	78	20	24	25	24
10	23	29	90	38	21	19	23	65	20	23	25	25
11	23	35	79	35	20	23	20	57	19	22	24	25
12	23	49	63	33	20	23	20	48	18	23	24	24
13	23	43	55	32	18	21	20	41	18	28	25	24
14	23	37	49	32	18	19	19	38	18	29	24	24
15	23	33	48	37	17	17	19	36	18	26	24	24
16	23	32	44	34	17	18	18	36	18	40	24	23
17	23	29	40	31	16	19	18	33	18	37	24	23
18	22	28	38	29	16	20	22	34	18	31	24	23
19	22	27	36	27	17	18	23	51	18	29	24	23
20	23	27	34	26	21	19	22	42	17	27	25	23
21	23	28	32	33	24	21	21	37	18	27	26	23
22	22	27	31	69	23	22	20	32	18	26	25	23
23	22	26	32	70	21	44	19	30	20	25	25	23
24	22	25	31	53	20	68	18	28	22	25	25	23
25	22	24	31	44	20	50	19	29	21	25	25	23
26	21	24	31	39	20	38	19	29	23	26	25	27
27	21	25	30	36	21	33	19	27	24	25	26	29
28	22	29	29	33	22	31	19	26	22	25	26	30
29	24	34	29	31	29	30	19	25	25	24	25	29
30	26		28	31	26	27	17	24	30	24	25	27
31	25		28		26		18	23		24		28
Dita	25	4	30	19+	16+	15	30	1	21	4+	3	24
Min	18	18	25	25	14	15	14	16	14	18	20	20
Mes	23	29	46	40	23	25	21	37	21	26	24	25
Max	27	54	116	81	39	73	37	91	32	48	28	32
Dita	1+	12	8+	22	2	24	4+	9	29	16	28	28

Ditë të barabarta ose që bien nën vlerat e treguara:

Dita	Vlerë	Dita	Vlerë	Dita	Vlerë	Dita	Vlerë	Dita	Vlerë
366	107	357	65	210	25	70	21	9	18
365	94	356	64	183	24	60	21	8	17
364	90	350	55	150	24	50	20	7	17
363	79	340	48	130	23	40	19	6	17
362	78	330	42	120	23	30	19	5	17
361	70	320	37	110	23	25	18	4	17
360	69	300	33	100	23	20	18	3	17
359	68	270	30	90	22	15	18	2	16
358	66	240	27	80	22	10	18	1	16



8.15 Lluzhan

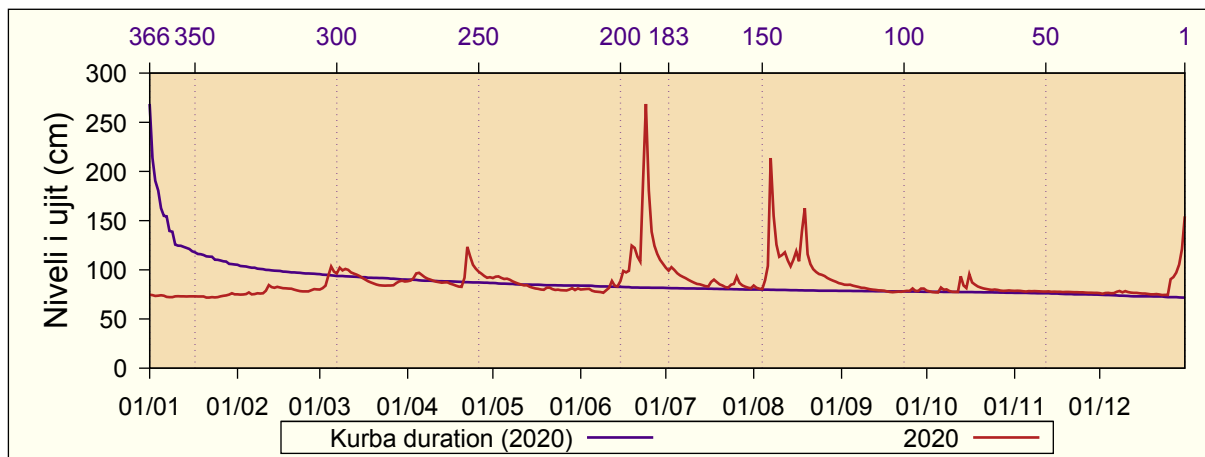
Niveli i ujit (cm): 2020
 Pellgu i lumit: Ibri
 Emri i lumit: Llap

Lartësia mbidetare e st.: 565 m lmd
 Distanca nga grykëderdhja: 26.6 km
 Zona ujëmbledhëse: 694 km²

Dita	I	II	III	IV	V	VI	VII	VIII	IX	X	XI	XII
1	75	75	80	88	92	80	102	84	86	79	79	76
2	74	75	81	89	93	80	99	82	85	78	79	76
3	73	75	84	91	93	81	103	81	85	77	79	76
4	74	75	94	96	92	81	100	80	85	77	78	76
5	74	77	103	97	91	79	97	89	84	77	78	76
6	74	75	98	95	91	78	94	104	83	82	78	76
7	72	75	96	92	90	78	93	214	83	80	78	78
8	72	76	102	91	88	77	91	155	82	80	78	78
9	72	76	99	90	87	77	90	126	82	78	78	77
10	73	76	101	89	86	79	88	113	81	78	78	78
11	73	79	100	88	85	82	87	115	80	78	78	77
12	73	84	97	87	84	89	86	118	80	78	78	77
13	73	82	96	87	84	84	85	109	80	93	78	77
14	73	82	95	87	83	83	84	104	79	84	78	77
15	73	83	94	87	82	89	83	110	79	81	78	76
16	73	82	92	86	81	99	83	119	79	96	78	76
17	73	81	90	85	81	97	88	109	78	87	78	76
18	73	81	88	84	80	99	90	140	78	85	77	76
19	73	81	87	83	80	125	87	163	77	83	78	75
20	73	81	86	83	82	122	85	116	77	82	78	75
21	72	80	85	92	82	113	84	106	78	81	77	75
22	72	79	84	123	80	108	82	101	78	81	77	75
23	72	78	84	114	79	190	82	98	78	80	77	74
24	72	78	84	105	80	269	85	96	79	80	77	75
25	72	78	84	101	79	181	86	95	78	80	77	74
26	73	78	84	98	79	139	93	94	81	80	77	90
27	74	79	84	96	79	124	87	92	79	79	77	93
28	74	80	87	94	80	116	84	90	78	79	77	97
29	75	80	88	92	81	110	83	89	81	79	77	105
30	76		89	92	79	106	82	88	81	79	77	121
31	75		88		81		81	87		79		154
Dita	8+	7	1+	20	26+	9	16+	3+	18+	3+	18+	22+
Min	70	73	79	82	78	76	81	80	77	77	76	73
Mes	73	79	91	93	84	107	89	108	80	81	78	83
Max	77	86	105	127	95	304	110	267	87	109	79	165
Dita	29+	12	4+	22	2	24	3	7	4+	13	1+	31

Ditë të barabarta ose që bien nën vlerat e treguara:

Dita	Vlerë	Dita	Vlerë	Dita	Vlerë	Dita	Vlerë	Dita	Vlerë
366	269	357	126	210	84	70	77	9	73
365	214	356	125	183	81	60	77	8	72
364	190	350	118	150	80	50	76	7	72
363	181	340	109	130	79	40	75	6	72
362	163	330	102	120	79	30	75	5	72
361	155	320	99	110	78	25	74	4	72
360	154	300	94	100	78	20	73	3	72
359	140	270	89	90	78	15	73	2	72
358	139	240	86	80	77	10	73	1	72



8.16 Milloshevë

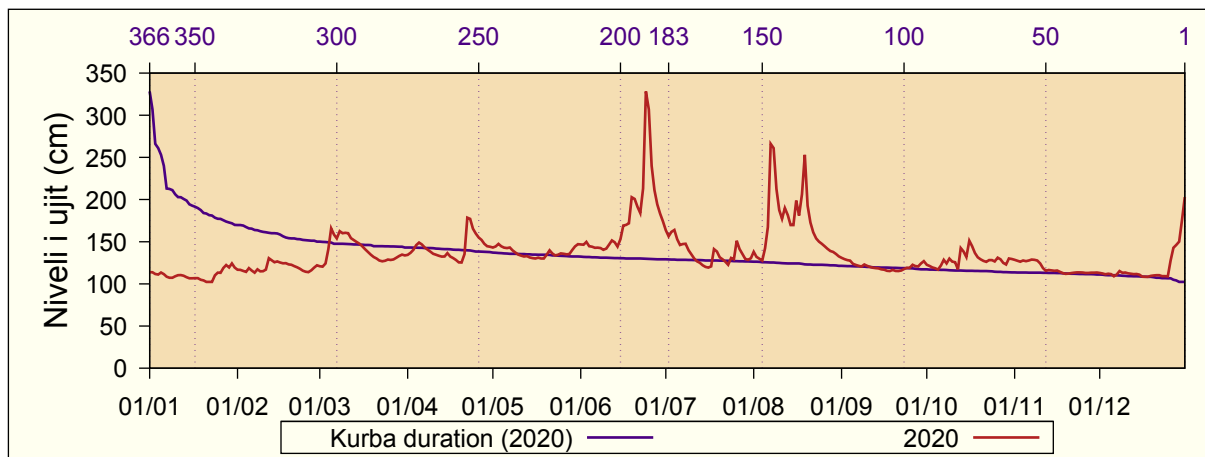
Niveli i ujit (cm): 2020
 Pellgu i lumit: Ibri
 Emri i lumit: Llap

Lartësia mbidetare e st.: 534 m lmd
 Distanca nga grykëderdhja: 10.8 km
 Zona ujëmbledhëse: 923 km²

Dita	I	II	III	IV	V	VI	VII	VIII	IX	X	XI	XII
1	114	117	121	134	143	147	164	138	131	123	129	113
2	114	117	120	137	144	147	156	132	129	121	127	112
3	112	115	124	140	147	150	162	130	128	120	126	111
4	111	114	141	146	145	145	164	128	128	119	128	112
5	113	119	166	149	143	144	153	142	124	117	127	112
6	112	116	158	147	142	143	146	167	122	122	128	109
7	109	113	154	143	143	143	147	266	121	129	129	111
8	107	117	162	141	140	142	148	261	121	124	129	115
9	107	115	160	138	137	140	140	213	123	130	128	113
10	109	115	161	136	135	142	135	188	121	126	124	113
11	110	117	160	135	133	147	130	177	120	126	119	112
12	110	130	154	133	133	151	127	190	119	117	116	112
13	110	128	152	132	133	149	125	181	119	142	117	112
14	108	126	150	132	131	144	122	170	118	138	116	112
15	107	127	148	136	131	153	120	170	117	132	115	111
16	107	125	144	133	130	169	119	199	117	151	116	108
17	107	124	141	131	131	170	121	181	116	145	114	108
18	107	125	138	128	130	172	141	206	115	137	113	108
19	105	123	135	125	130	203	138	253	117	131	112	110
20	104	123	132	125	135	201	132	193	115	129	112	110
21	102	121	130	135	140	192	129	173	115	127	113	110
22	102	120	128	179	136	184	126	161	116	126	113	110
23	102	118	127	177	134	213	123	154	118	128	114	109
24	110	116	127	166	134	328	131	150	119	128	114	109
25	113	114	129	160	136	307	129	148	119	127	113	109
26	113	114	128	155	136	240	151	145	123	131	113	128
27	119	116	129	152	135	211	141	142	121	129	113	143
28	122	119	131	148	135	194	136	139	121	125	113	146
29	120	122	133	145	140	183	130	138	124	123	113	150
30	124		135	144	144	174	128	136	127	130	113	176
31	119		134		147		130	133		130		203
Dita	23	6+	2	19+	15+	10	23	4	21	6+	19	6+
Min	98	112	119	124	129	137	117	117	112	115	110	108
Mes	111	120	140	143	137	178	137	171	121	128	119	120
Max	139	133	169	186	151	353	174	302	133	162	132	214
Dita	28	12	5	22	31	24	3	7	1	16	11	31

Ditë të barabarta ose që bien nën vlerat e treguara:

Dita	Vlerë	Dita	Vlerë	Dita	Vlerë	Dita	Vlerë	Dita	Vlerë
366	328	357	206	210	132	70	115	9	107
365	307	356	203	183	129	60	113	8	107
364	266	350	192	150	126	50	113	7	107
363	261	340	176	130	123	40	112	6	107
362	253	330	166	120	121	30	111	5	105
361	240	320	158	110	120	25	110	4	104
360	213	300	148	100	119	20	109	3	102
359	213	270	143	90	117	15	108	2	102
358	211	240	136	80	116	10	107	1	102



8.17 Mirushë

Niveli i ujit (cm): 2020

Pellgu i lumit: Drini i Bardhë

Emri i lumit: Mirusha

Lartësia mbidetare e st.: 366 m lmd

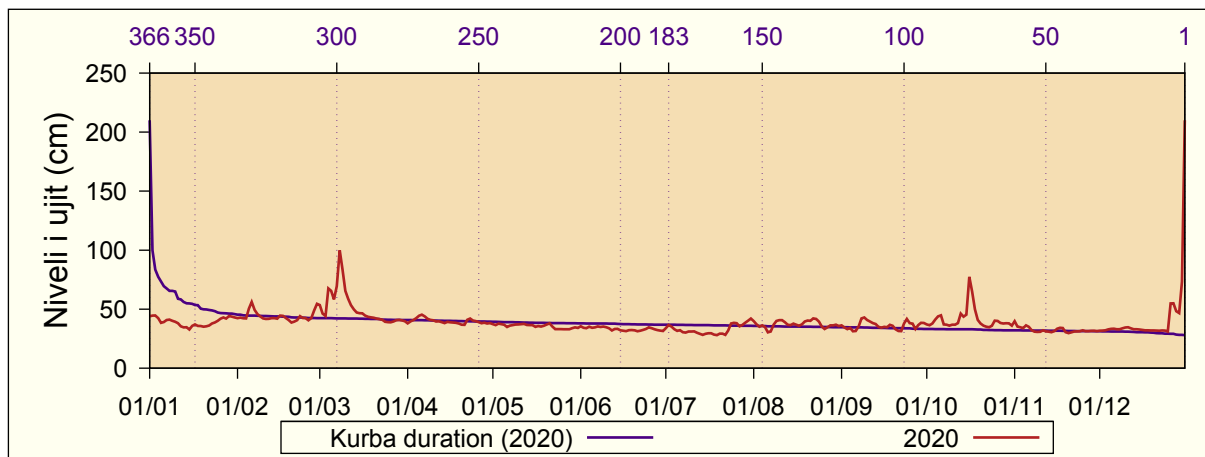
Distanca nga grykëderdhja: 0.5 km

Zona ujëmbledhëse: 336 km²

Dita	I	II	III	IV	V	VI	VII	VIII	IX	X	XI	XII
1	44	42	54	38	37	35	34	40	36	37	40	32
2	44	43	46	40	37	34	37	37	34	36	35	32
3	45	42	44	41	38	34	35	35	33	38	35	32
4	42	42	68	42	37	35	33	36	34	41	34	33
5	38	50	66	44	37	34	32	35	31	44	36	33
6	39	56	58	45	35	35	32	30	32	45	35	33
7	41	49	70	44	36	35	30	31	35	37	32	33
8	41	46	100	42	37	35	30	37	42	37	31	33
9	40	44	84	41	37	35	31	40	43	36	31	34
10	39	42	66	41	37	35	31	41	41	37	31	34
11	38	42	59	40	37	34	31	41	40	37	32	35
12	35	42	53	40	37	32	30	39	38	38	31	34
13	35	42	50	39	37	33	29	37	37	46	31	33
14	35	42	47	38	37	33	28	36	35	44	31	33
15	33	42	47	39	37	32	29	38	34	45	31	33
16	36	45	47	39	35	32	30	37	35	77	33	32
17	37	44	45	39	36	31	30	36	35	65	34	32
18	36	42	44	38	35	32	28	37	37	50	34	32
19	36	41	43	38	36	32	28	40	36	41	31	32
20	35	39	43	37	37	32	29	40	33	38	30	32
21	35	39	42	37	38	31	29	40	32	36	30	32
22	36	41	42	41	35	32	28	42	31	35	31	32
23	38	44	41	42	33	32	32	42	38	35	31	32
24	39	42	39	40	33	33	38	39	42	36	31	32
25	40	42	39	40	33	35	38	35	38	40	32	31
26	42	41	39	39	33	34	38	33	38	40	31	55
27	43	42	40	38	33	33	35	35	33	38	31	55
28	42	49	41	39	33	32	37	36	36	38	32	48
29	44	55	41	38	34	32	39	36	38	38	32	47
30	44		40	38	35	32	40	37	38	38	31	73
31	43		40		34		42	36		36		210
Dita	15+	20+	26+	20+	16+	17+	13+	7	5+	2+	10+	1+
Min	32	37	38	35	32	29	27	29	28	32	29	31
Mes	39	44	51	40	36	33	33	37	36	41	32	42
Max	52	59	112	47	42	39	47	47	47	107	42	235
Dita	16	6	8	6	3+	4+	31	22	9+	16	1	31

Ditë të barabarta ose që bien nën vlerat e treguara:

Dita	Vlerë	Dita	Vlerë	Dita	Vlerë	Dita	Vlerë	Dita	Vlerë
366	210	357	65	210	38	70	32	9	30
365	100	356	59	183	37	60	32	8	29
364	84	350	54	150	36	50	32	7	29
363	77	340	47	130	35	40	32	6	29
362	73	330	45	120	35	30	31	5	29
361	70	320	44	110	34	25	31	4	28
360	68	300	42	100	34	20	31	3	28
359	66	270	41	90	33	15	30	2	28
358	66	240	39	80	33	10	30	1	28



8.18 Mlikë

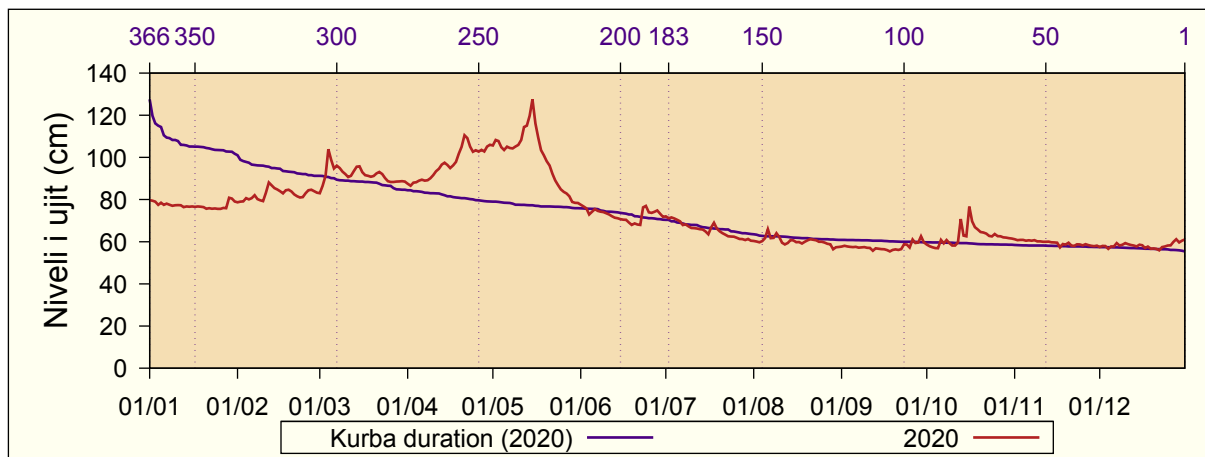
Niveli i ujit (cm): 2020
 Pellgu i lumit: Plavë
 Emri i lumit: Brod

Lartësia mbidetare e st.: 943 m lmd
 Distanca nga grykëderdhja: 4.9 km
 Zona ujëmbledhëse: 75.3 km²

Dita	I	II	III	IV	V	VI	VII	VIII	IX	X	XI	XII
1	80	79	83	88	106	78	72	60	58	59	61	57
2	79	79	86	87	108	77	71	60	58	58	61	58
3	79	79	91	88	108	76	72	60	58	57	61	58
4	77	81	104	88	105	73	71	60	58	57	61	57
5	79	80	99	89	103	74	70	62	57	57	61	58
6	77	81	95	89	105	75	70	66	58	61	61	58
7	78	82	96	89	104	75	68	62	57	59	60	59
8	78	80	95	89	104	74	68	62	57	61	61	58
9	77	80	93	90	105	74	67	64	57	59	60	59
10	77	79	92	92	106	73	67	62	57	58	60	59
11	77	83	91	93	108	73	66	60	57	58	60	59
12	77	88	91	95	114	72	66	59	56	60	60	58
13	76	87	94	97	115	71	66	59	57	71	60	58
14	77	85	96	97	120	71	66	61	57	63	60	58
15	77	85	96	96	128	71	65	61	57	63	60	59
16	77	84	93	95	116	70	64	60	56	77	60	58
17	77	83	92	96	109	70	67	60	56	70	57	57
18	77	84	91	98	103	69	69	59	55	67	59	58
19	77	85	91	102	101	68	66	60	56	66	59	57
20	76	84	91	105	98	69	65	61	56	65	60	57
21	76	82	92	110	96	68	64	61	56	64	58	57
22	76	82	93	109	92	68	63	61	57	64	58	56
23	76	81	92	105	89	76	63	61	59	63	59	57
24	76	81	90	103	87	77	62	60	59	63	59	58
25	76	83	89	103	85	74	62	60	57	64	58	58
26	76	84	88	103	84	74	62	60	61	63	59	58
27	76	85	88	104	83	74	61	59	59	63	58	60
28	76	84	89	103	82	75	61	59	60	62	58	61
29	81	83	89	105	79	73	61	56	63	62	58	60
30	80		89	106	78	72	61	57	60	62	58	60
31	79		89		78		60	57		61		61
Dita	4+	2	3	1+	29	19	7	11	18+	12	17	4+
Min	62	64	75	68	64	42	42	42	42	47	46	44
Mes	77	83	92	97	100	73	66	60	58	62	59	58
Max	92	94	110	119	140	85	85	72	73	86	69	68
Dita	27	2	4	20	15	23	3	6	29	13	20	28

Ditë të barabarta ose që bien nën vlerat e treguara:

Dita	Vlerë	Dita	Vlerë	Dita	Vlerë	Dita	Vlerë	Dita	Vlerë
366	128	357	108	210	76	70	59	9	56
365	120	356	108	183	70	60	58	8	56
364	116	350	105	150	63	50	58	7	56
363	115	340	103	130	61	40	58	6	56
362	114	330	97	120	61	30	57	5	56
361	110	320	95	110	60	25	57	4	56
360	109	300	89	100	60	20	57	3	56
359	109	270	84	90	60	15	57	2	56
358	108	240	78	80	59	10	57	1	55



8.19 Nedakovc

Niveli i ujit (cm): 2020

Pellgu i lumit: Ibrë

Emri i lumit: Sitnica

Lartësia mbidetare e st.: 517 m lmd

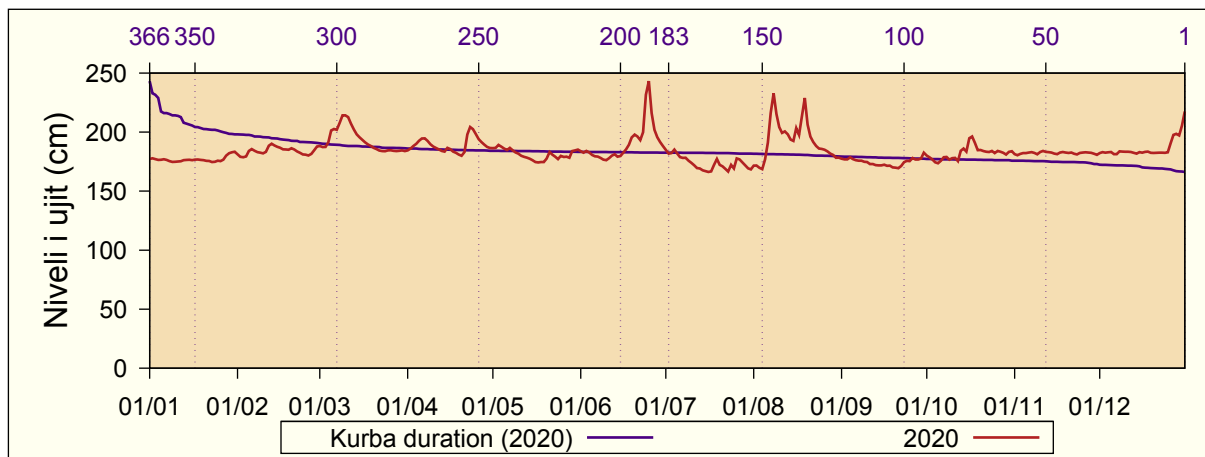
Distanca nga grykëderdhja: 26 km

Zona ujëmbledhëse: 2590 km²

Dita	I	II	III	IV	V	VI	VII	VIII	IX	X	XI	XII
1	177	181	188	184	186	184	185	172	178	180	181	182
2	178	179	187	186	187	183	182	172	177	179	180	183
3	177	179	187	188	189	184	182	170	177	177	182	183
4	176	179	191	190	188	183	185	169	179	174	182	183
5	177	184	201	193	186	181	182	177	177	174	182	183
6	177	186	203	195	185	180	179	191	176	176	183	181
7	176	184	202	195	187	179	178	216	176	179	183	181
8	175	183	208	193	185	178	178	233	176	179	182	184
9	175	183	214	190	183	177	176	215	175	177	181	183
10	175	182	214	188	182	176	174	204	175	178	183	183
11	175	183	213	187	180	178	172	199	173	178	184	183
12	175	188	207	185	179	180	170	201	173	175	183	183
13	176	190	202	184	178	181	169	198	172	184	183	182
14	176	189	198	184	177	179	168	194	172	186	183	182
15	177	188	196	187	176	180	167	192	172	183	182	183
16	176	187	193	186	175	183	166	203	172	195	181	183
17	177	185	191	184	174	185	167	198	171	196	183	183
18	177	185	189	182	175	189	172	214	172	191	183	184
19	176	185	188	181	175	196	177	229	170	185	183	182
20	176	186	187	180	178	198	172	206	170	185	182	182
21	176	185	186	183	183	196	171	196	169	184	183	182
22	175	184	184	198	181	193	169	192	171	183	182	183
23	175	183	184	204	179	200	167	188	174	183	181	183
24	175	181	184	202	177	232	172	186	176	184	182	182
25	176	181	184	198	180	243	169	186	175	182	183	183
26	175	180	185	194	179	216	178	185	178	184	183	190
27	177	182	184	192	179	202	177	184	177	183	183	198
28	180	185	184	189	178	196	174	182	177	182	183	199
29	182	188	184	187	184	192	172	181	178	181	182	197
30	183		185	187	184	188	169	178	183	183	181	206
31	183		184		185		168	178		184		217
Dita	8+	2+	23+	20	17	9+	16+	4	21	5+	2+	6+
Min	174	178	183	179	173	175	164	165	167	173	180	180
Mes	177	184	193	189	181	190	174	193	175	182	182	186
Max	184	191	215	205	191	250	187	238	185	200	185	227
Dita	29+	13	9+	23	2+	25	4	8	30	16	10+	1

Ditë të barabarta ose që bien nën vlerat e treguara:

Dita	Vlerë	Dita	Vlerë	Dita	Vlerë	Dita	Vlerë	Dita	Vlerë
366	243	357	214	210	183	70	176	9	169
365	233	356	214	183	183	60	176	8	169
364	232	350	204	150	182	50	175	7	169
363	229	340	200	130	180	40	175	6	168
362	217	330	197	120	179	30	172	5	168
361	216	320	194	110	179	25	172	4	167
360	216	300	189	100	178	20	172	3	167
359	215	270	186	90	177	15	170	2	167
358	214	240	184	80	177	10	169	1	166



8.20 Piranë

Niveli i ujit (cm): 2020

Pellgu i lumit: Drini i Bardhë

Emri i lumit: Toplluha

Lartësia mbidetare e st.: 299 m lmd

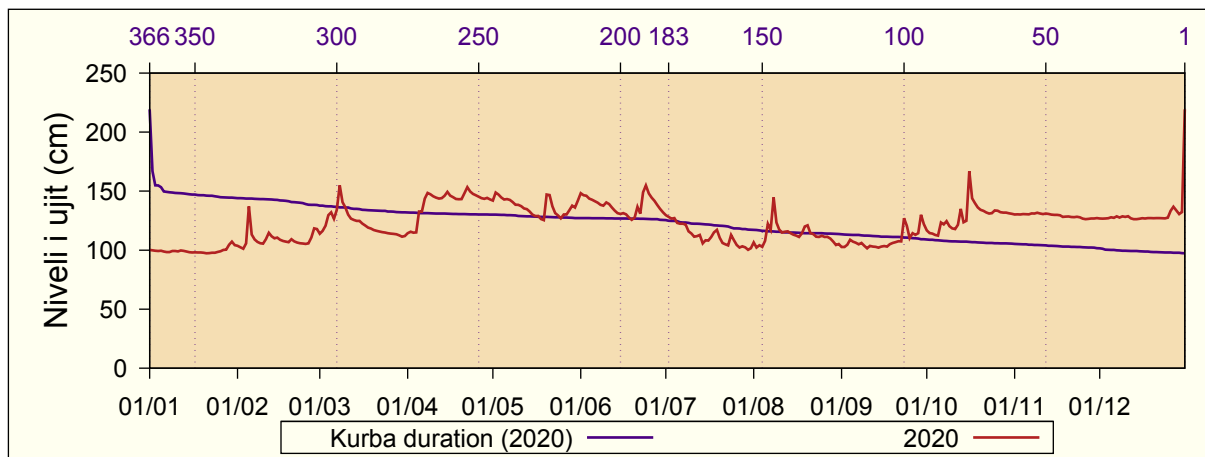
Distanca nga grykëderdhja: 1.1 km

Zona ujëmbledhëse: 512 km²

Dita	I	II	III	IV	V	VI	VII	VIII	IX	X	XI	XII
1	100	104	114	114	142	148	130	107	103	117	130	127
2	100	102	116	116	149	147	128	102	103	114	130	127
3	100	101	121	115	147	146	127	104	105	114	130	127
4	99	106	130	115	145	144	127	103	109	113	131	127
5	100	137	132	133	143	143	123	108	107	112	130	128
6	99	113	127	133	143	141	122	122	106	123	130	127
7	98	109	134	144	143	140	122	117	105	122	131	129
8	98	107	155	149	141	138	122	145	106	125	131	128
9	99	106	141	147	138	138	116	123	104	120	132	129
10	99	106	136	146	138	140	114	117	102	118	131	128
11	99	109	130	145	137	139	111	115	104	118	131	129
12	100	115	127	144	135	136	112	116	103	121	131	127
13	99	112	126	144	135	134	113	116	103	135	131	126
14	99	110	125	146	133	131	106	114	102	124	130	126
15	98	111	125	149	130	131	108	113	103	125	130	127
16	98	109	123	146	129	131	108	112	104	167	130	127
17	98	108	121	145	129	130	111	111	103	144	130	127
18	98	107	119	143	126	128	115	114	105	140	128	127
19	98	107	118	143	125	126	117	120	106	136	128	127
20	98	109	117	143	147	128	111	121	107	134	129	127
21	97	107	116	148	147	137	106	114	108	133	128	127
22	97	106	116	153	137	131	105	114	107	132	128	127
23	98	106	115	150	131	149	104	111	127	131	128	127
24	98	106	115	148	129	155	113	111	121	131	128	127
25	98	105	114	146	127	148	108	112	110	134	127	127
26	99	106	114	145	130	144	104	111	114	133	126	133
27	100	111	114	144	130	142	102	111	113	132	127	137
28	100	118	113	143	134	138	103	110	114	132	127	134
29	105	118	113	144	138	135	102	107	130	132	127	131
30	107		111	143	136	132	100	104	122	131	127	132
31	104		112		142		102	105		131		219
Dita	21+	3+	29+	1	18+	19	31	4	10	5	25+	13
Min	96	101	111	112	124	122	97	100	99	111	126	125
Mes	99	109	122	141	137	138	113	113	108	128	129	131
Max	110	172	166	156	227	158	137	189	143	198	133	251
Dita	30	5	8	21+	20	23	3	8	23	16	9	31

Ditë të barabarta ose që bien nën vlerat e treguara:

Dita	Vlerë	Dita	Vlerë	Dita	Vlerë	Dita	Vlerë	Dita	Vlerë
366	219	357	149	210	127	70	106	9	98
365	167	356	148	183	125	60	105	8	98
364	155	350	147	150	116	50	104	7	98
363	155	340	145	130	114	40	103	6	98
362	153	330	144	120	113	30	101	5	98
361	150	320	142	110	112	25	100	4	98
360	149	300	137	100	111	20	99	3	98
359	149	270	131	90	109	15	99	2	97
358	149	240	130	80	107	10	98	1	97



8.21 Prizren

Niveli i ujit (cm): 2020

Pellgu i lumit: Drini i Bardhë

Emri i lumit: Bistrica e Prizrenit

Lartësia mbidetare e st.: 525 m lmd

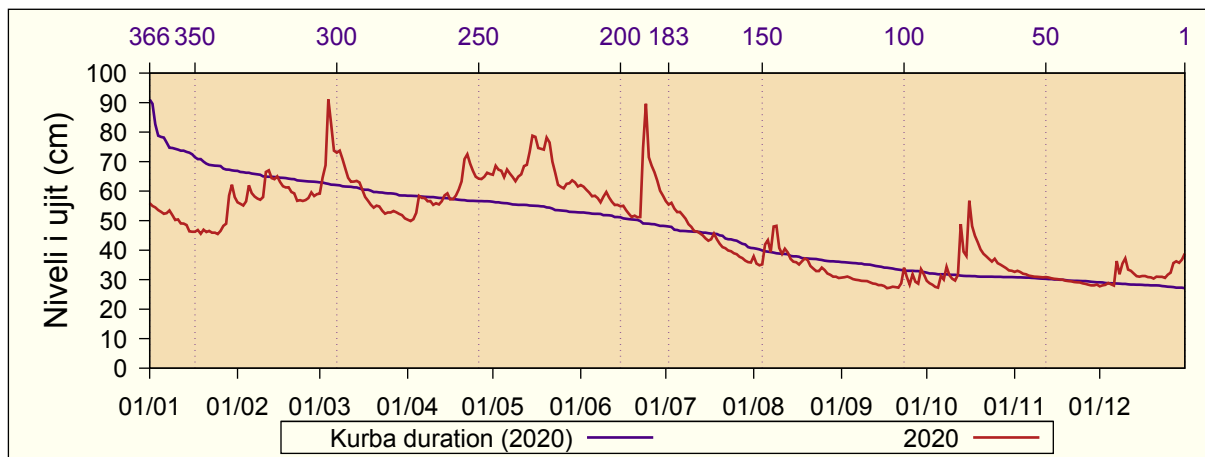
Distanca nga grykëderdhja: 16.3 km

Zona ujëmbledhëse: 158 km²

Dita	I	II	III	IV	V	VI	VII	VIII	IX	X	XI	XII
1	56	56	59	50	66	62	57	38	31	30	33	28
2	55	56	65	50	69	62	55	35	31	29	33	28
3	54	55	69	51	67	60	56	35	31	28	33	28
4	54	57	91	53	67	60	54	35	31	28	32	29
5	53	62	83	58	65	58	53	42	30	27	32	28
6	52	59	74	58	67	58	53	43	30	31	31	28
7	53	58	73	58	66	58	52	39	30	30	31	36
8	53	57	74	57	65	56	51	48	30	34	31	32
9	52	57	71	57	63	58	49	48	30	32	31	35
10	50	58	68	55	65	60	48	41	30	30	31	37
11	50	66	65	56	66	58	46	39	29	30	31	33
12	49	67	63	55	68	56	46	40	29	32	31	33
13	49	64	63	57	69	55	46	39	29	49	31	32
14	49	64	63	59	73	55	45	37	28	39	30	31
15	46	65	63	59	79	55	44	36	28	38	30	31
16	46	63	60	57	78	55	43	36	28	57	30	31
17	46	62	58	57	75	54	44	35	27	48	30	31
18	47	61	57	59	74	52	46	36	27	45	30	31
19	46	61	55	61	74	51	44	37	28	43	30	31
20	47	60	54	63	78	52	42	37	27	40	30	30
21	46	59	55	71	76	51	41	35	27	39	29	31
22	47	57	55	72	70	51	41	34	29	38	29	31
23	46	57	53	69	66	75	40	33	34	37	29	31
24	46	57	52	67	62	90	40	33	31	36	29	31
25	45	57	53	65	61	72	39	34	28	37	29	32
26	47	58	53	64	61	69	39	33	32	36	29	32
27	48	60	53	64	62	66	38	32	29	35	28	36
28	49	58	53	65	63	64	37	32	29	34	28	36
29	58	59	52	66	64	60	36	31	34	34	28	36
30	62		52	66	63	58	36	31	32	33	28	37
31	58		51		62		36	31		33		39
Dita	19	3+	1	1+	24+	19+	29+	31	17	3+	24+	1+
Min	42	54	49	49	58	49	35	29	26	27	28	27
Mes	50	60	62	60	68	60	45	37	30	36	30	32
Max	66	73	100	80	125	112	65	105	44	70	34	45
Dita	29+	11	4	21	20	24	3	8	23	16	2+	9

Ditë të barabarta ose që bien nën vlerat e treguara:

Dita	Vlerë	Dita	Vlerë	Dita	Vlerë	Dita	Vlerë	Dita	Vlerë
366	91	357	74	210	52	70	31	9	28
365	90	356	74	183	48	60	31	8	28
364	83	350	72	150	40	50	30	7	28
363	79	340	68	130	37	40	30	6	28
362	78	330	66	120	36	30	29	5	27
361	78	320	65	110	35	25	29	4	27
360	76	300	62	100	33	20	28	3	27
359	75	270	58	90	32	15	28	2	27
358	75	240	56	80	31	10	28	1	27



8.22 Viti

Niveli i ujit (cm): 2020

Pellgu i lumit: Morava e Binçës

Emri i lumit: Morava e Binçës

Lartësia mbidetare e st.: 506 m lmd

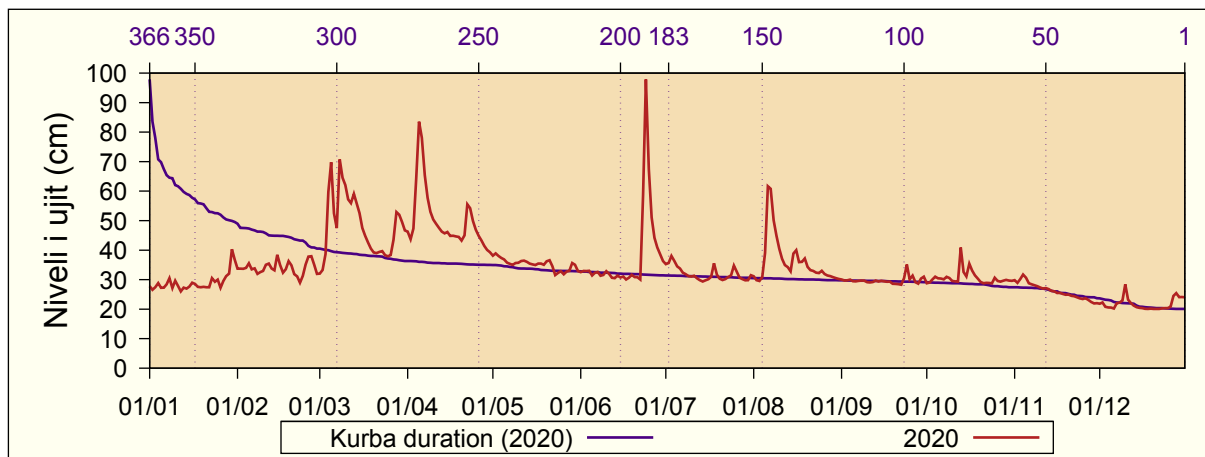
Distanca nga grykëderdhja: 312.5 km

Zona ujëmbledhëse: 111.2 km²

Dita	I	II	III	IV	V	VI	VII	VIII	IX	X	XI	XII
1	28	34	32	46	38	33	35	31	30	29	30	22
2	27	34	33	44	39	33	36	30	30	29	29	22
3	27	34	39	47	38	33	38	30	30	30	30	21
4	29	34	60	64	37	33	36	31	30	31	32	21
5	27	36	70	84	37	31	35	39	29	30	31	21
6	27	34	52	78	36	32	34	62	29	30	29	20
7	28	34	47	65	35	33	32	61	30	30	28	22
8	31	32	71	58	35	31	32	50	30	31	28	22
9	27	33	65	53	36	32	31	45	30	31	28	23
10	30	33	62	50	36	33	31	41	29	30	27	28
11	28	35	57	49	36	32	31	37	29	29	27	23
12	26	35	56	48	36	31	30	35	29	29	27	22
13	27	34	59	46	36	31	30	34	30	41	27	21
14	27	33	56	46	35	31	29	33	29	33	26	21
15	28	38	53	46	35	31	30	39	30	31	26	20
16	29	35	48	45	35	31	30	40	29	35	25	20
17	29	32	45	45	35	30	31	36	29	33	26	20
18	28	34	43	45	35	31	36	36	29	31	25	20
19	27	36	41	44	35	32	32	37	29	30	25	20
20	28	35	39	43	36	31	30	34	29	29	25	20
21	27	32	39	45	37	31	30	33	28	29	25	20
22	27	31	39	56	35	30	30	33	28	29	24	20
23	30	29	40	54	32	59	31	32	30	29	24	20
24	29	31	38	50	32	98	31	32	35	29	24	20
25	30	35	38	47	33	67	35	33	30	31	23	20
26	27	38	38	45	32	51	33	32	31	30	24	21
27	30	38	43	43	33	44	31	31	29	29	23	24
28	31	35	53	41	33	41	30	31	29	30	22	25
29	32	32	52	40	36	39	30	31	30	30	22	24
30	40		50	39	35	36	30	31	31	30	22	24
31	37		47		33		31	30		30		24
Dita	17+	22+	1	30	26+	5	29	1	10	22	28+	2+
Min	23	28	30	38	26	24	26	24	25	26	20	18
Mes	29	34	48	50	35	38	32	36	30	31	26	22
Max	42	42	83	88	41	112	51	94	48	57	38	34
Dita	30	15	4	6	2+	24	3+	6	24	13	4	10+

Ditë të barabarta ose që bien nën vlerat e treguara:

Dita	Vlerë	Dita	Vlerë	Dita	Vlerë	Dita	Vlerë	Dita	Vlerë
366	98	357	62	210	33	70	28	9	20
365	84	356	62	183	31	60	27	8	20
364	78	350	57	150	30	50	27	7	20
363	71	340	51	130	30	40	25	6	20
362	70	330	47	120	30	30	23	5	20
361	67	320	45	110	30	25	22	4	20
360	65	300	39	100	29	20	22	3	20
359	65	270	36	90	29	15	21	2	20
358	64	240	35	80	29	10	20	1	20



8.23 Vllashnje

Niveli i ujit (cm): 2020

Pellgu i lumit: Drini i Bardhë

Emri i lumit: Bistrica e Prizrenit

Lartësia mbidetare e st.: 313 m lmd

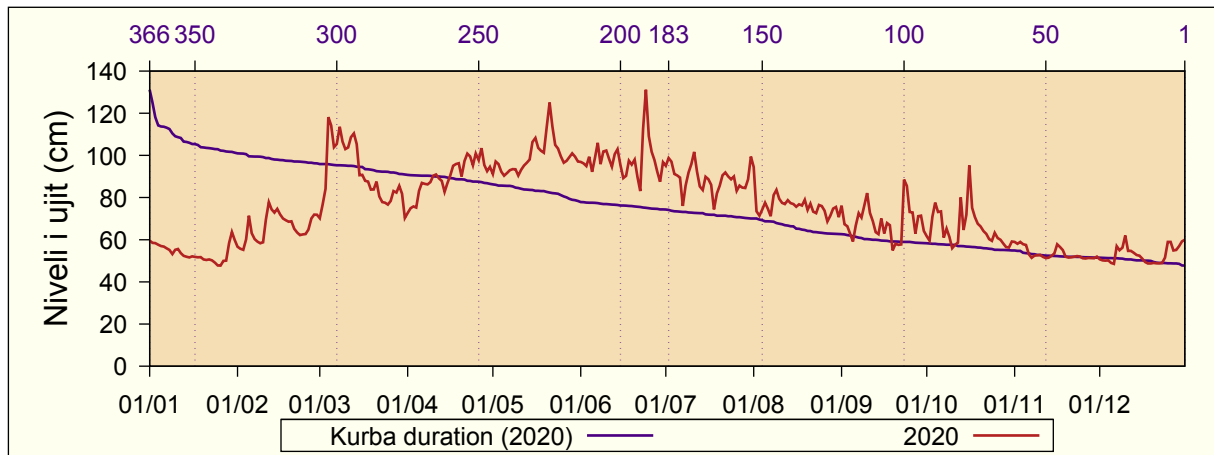
Distanca nga grykëderdhja: 2.3 km

Zona ujëmbledhëse: 561 km²

Dita	I	II	III	IV	V	VI	VII	VIII	IX	X	XI	XII
1	60	57	70	73	91	97	95	95	76	62	59	51
2	59	56	77	75	97	96	99	73	67	60	58	50
3	58	55	84	76	96	95	97	71	66	71	59	50
4	58	60	118	75	92	99	91	74	63	78	58	50
5	57	71	114	83	90	92	91	78	59	73	58	49
6	57	63	104	87	92	99	89	75	67	73	53	49
7	56	60	105	87	93	106	76	71	73	61	51	57
8	55	59	114	86	93	96	86	81	71	65	52	55
9	53	58	107	87	93	102	92	84	76	61	53	56
10	55	59	103	90	90	102	96	79	82	56	53	62
11	56	70	104	91	93	98	102	78	73	58	52	55
12	54	78	109	89	95	95	92	77	69	59	51	55
13	52	74	110	88	97	101	85	79	64	80	51	54
14	52	73	105	83	98	103	84	77	63	65	52	53
15	52	75	91	87	106	95	90	77	70	72	53	52
16	52	72	91	90	108	89	89	76	63	95	58	51
17	52	70	88	95	104	90	86	77	68	75	57	49
18	52	69	88	96	102	98	74	76	67	71	55	49
19	52	69	84	96	101	96	82	79	55	68	52	49
20	51	69	84	90	113	98	86	74	58	66	52	49
21	50	65	88	97	125	90	91	77	58	64	52	49
22	51	63	81	101	114	83	92	73	58	63	52	49
23	50	62	78	100	105	113	90	73	89	60	52	49
24	49	62	78	95	103	131	89	77	86	59	52	52
25	48	63	77	101	100	109	90	76	73	63	51	59
26	48	65	78	98	97	102	83	74	73	61	51	59
27	50	70	83	103	97	98	86	69	63	60	51	55
28	50	72	82	95	99	92	85	71	71	58	51	55
29	58	72	86	93	101	88	85	75	71	56	51	57
30	64		82	95	99	97	89	76	64	56	52	59
31	60		70		97		99	71		59		60
Dita	26	3+	1	1	9	20	29	3	14+	10	17	6+
Min	45	54	68	70	84	75	47	45	37	51	48	47
Mes	54	66	91	90	99	98	89	76	68	65	53	53
Max	75	95	149	130	164	148	155	134	125	128	76	69
Dita	30	5	13	27	20	24	11	8	9	16	16	9+

Ditë të barabarta ose që bien nën vlerat e treguara:

Dita	Vlerë	Dita	Vlerë	Dita	Vlerë	Dita	Vlerë	Dita	Vlerë
366	131	357	109	210	78	70	56	9	49
365	125	356	109	183	74	60	55	8	49
364	118	350	105	150	69	50	52	7	49
363	114	340	102	130	63	40	52	6	49
362	114	330	100	120	62	30	51	5	49
361	114	320	98	110	60	25	51	4	49
360	113	300	95	100	59	20	51	3	49
359	113	270	90	90	58	15	50	2	48
358	110	240	86	80	57	10	49	1	48



8.24 Vragoli

Niveli i ujit (cm): 2020

Pellgu i lumit: Iбри

Emri i lumit: Sitnica

Lartësia mbidetare e st.: 536 m lmd

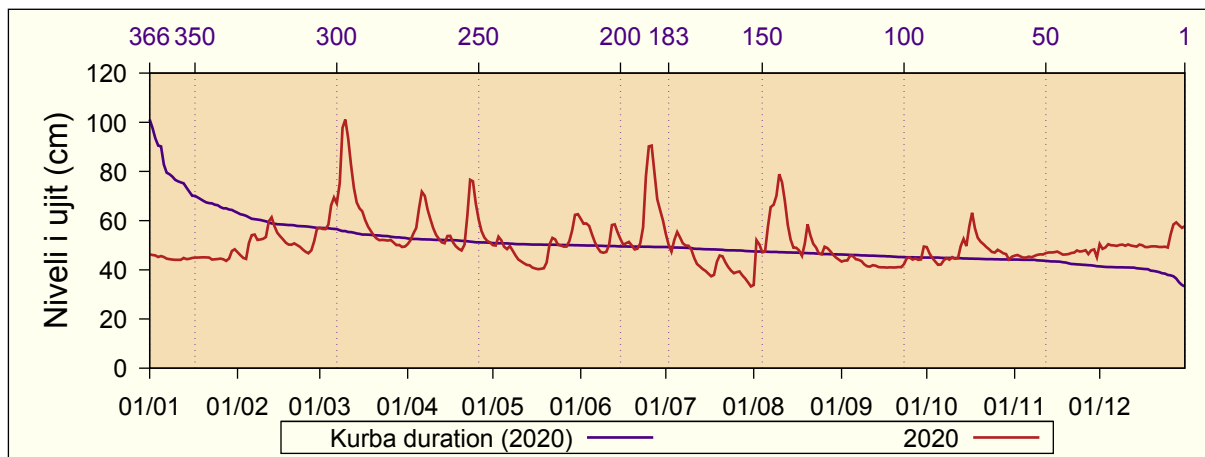
Distanca nga grykëderdhja: 50.7 km

Zona ujëmbledhëse: -9999 km²

Dita	I	II	III	IV	V	VI	VII	VIII	IX	X	XI	XII
1	46	47	57	50	50	61	55	34	43	49	46	50
2	46	46	57	52	50	59	50	52	44	47	46	49
3	46	45	57	55	53	59	47	50	44	45	45	49
4	45	44	58	57	52	58	52	47	46	43	45	50
5	46	51	66	65	49	54	55	47	46	42	45	50
6	45	54	69	72	48	51	53	57	44	42	45	50
7	45	54	67	70	50	49	51	66	44	44	45	50
8	44	52	75	64	48	47	50	66	44	45	46	50
9	44	52	98	61	46	47	50	70	42	44	46	50
10	44	53	101	57	44	47	48	79	41	45	46	50
11	44	53	94	54	43	50	45	76	41	45	46	50
12	44	60	83	53	43	58	42	68	42	45	47	50
13	45	61	73	51	42	58	41	58	42	50	47	50
14	44	58	67	51	42	55	40	52	41	53	47	49
15	45	55	65	54	41	53	40	49	41	50	47	50
16	45	54	64	54	41	50	38	49	41	58	47	50
17	45	52	60	51	40	51	37	48	41	63	47	49
18	45	51	58	49	40	51	38	46	41	57	46	49
19	45	50	56	49	41	50	43	51	41	53	46	49
20	45	50	54	48	43	48	46	59	41	51	46	50
21	45	51	53	50	50	49	45	54	41	50	47	50
22	45	50	52	62	53	51	43	51	41	49	47	49
23	44	49	52	77	52	57	41	49	42	48	48	49
24	44	48	52	76	50	78	40	47	45	47	47	49
25	44	47	52	67	50	90	39	46	45	47	48	49
26	45	47	52	60	49	91	39	49	44	48	48	54
27	44	48	51	56	49	80	39	49	45	47	46	58
28	44	52	50	53	52	69	38	48	44	47	48	59
29	45	57	50	52	56	64	36	46	44	46	48	58
30	48		49	51	62	60	35	45	49	44	45	57
31	48		49		63		33	44		45		58
Dita	24	4	28+	19+	15+	8+	31	1	10+	30	30	1
Min	42	43	48	47	40	46	32	32	40	30	36	41
Mes	45	51	63	57	48	58	44	53	43	48	47	51
Max	50	64	105	81	64	95	57	80	52	65	49	62
Dita	31	12	10	23+	30	26	1+	10	1	17	23+	1

Ditë të barabarta ose që bien nën vlerat e treguara:

Dita	Vlerë	Dita	Vlerë	Dita	Vlerë	Dita	Vlerë	Dita	Vlerë
366	101	357	77	210	50	70	44	9	39
365	98	356	76	183	49	60	44	8	38
364	94	350	70	150	47	50	44	7	38
363	91	340	65	130	47	40	42	6	38
362	90	330	61	120	46	30	41	5	37
361	83	320	58	110	46	25	41	4	36
360	80	300	57	100	45	20	41	3	35
359	79	270	52	90	45	15	40	2	34
358	78	240	51	80	45	10	39	1	33



8.25 Hajnoc

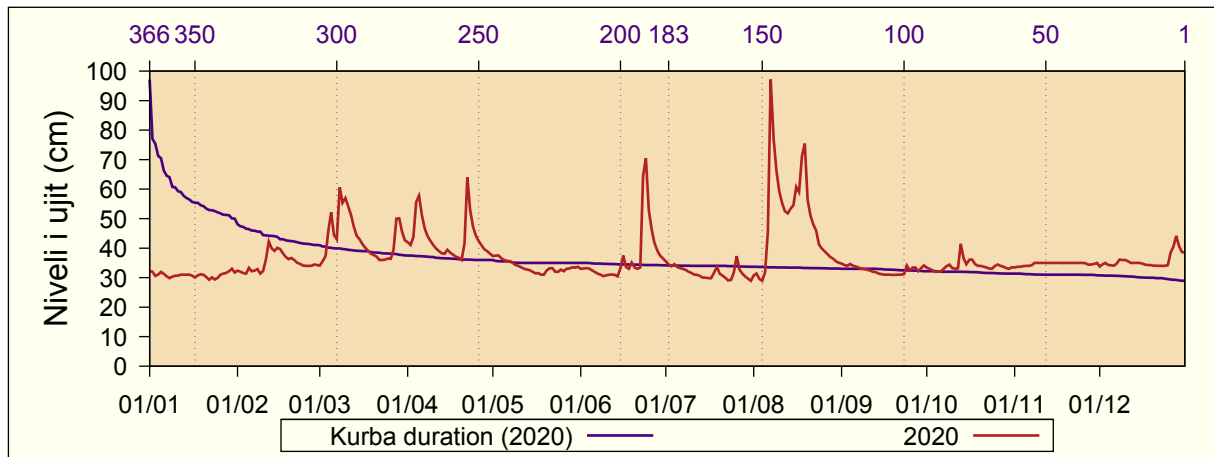
Niveli i ujit (cm): 2020
 Pellgu i lumit: Morava e Binçës
 Emri i lumit: Kremnat

Lartësia mbidetare e st.: 527 m lmd
 Distanca nga grykëderdhja: 0.26 km
 Zona ujëmbledhëse: 53.3 km²

Dita	I	II	III	IV	V	VI	VII	VIII	IX	X	XI	XII
1	32	32	34	42	37	33	35	31	35	33	33	34
2	32	32	36	41	37	33	34	31	34	33	34	34
3	31	32	37	44	38	33	34	30	34	33	34	35
4	31	31	46	56	37	33	35	29	35	32	34	34
5	32	33	52	58	36	32	34	32	34	32	34	34
6	31	32	44	51	36	32	33	46	34	32	34	34
7	30	32	43	47	36	31	33	97	33	33	34	35
8	30	33	61	44	35	31	33	77	33	34	35	36
9	30	31	55	42	34	31	32	66	33	34	35	36
10	31	32	57	41	34	31	32	59	33	33	35	36
11	31	36	54	40	34	31	31	55	32	33	35	36
12	31	42	51	39	33	31	31	53	32	33	35	35
13	31	40	47	38	33	31	31	52	32	41	35	35
14	31	39	44	38	33	30	30	53	31	37	35	35
15	31	40	43	39	32	33	30	55	31	35	35	35
16	31	40	41	38	31	38	30	61	31	36	35	35
17	30	38	40	38	32	34	30	59	31	36	35	34
18	31	37	39	37	31	33	32	71	31	35	35	34
19	31	36	38	37	31	35	34	75	31	34	35	34
20	31	37	38	36	32	33	31	56	31	34	35	34
21	30	36	37	42	33	33	31	51	31	34	35	34
22	29	35	36	64	33	33	30	48	31	33	35	34
23	30	35	36	53	32	65	29	46	31	33	35	34
24	29	34	36	47	32	70	29	41	34	33	35	34
25	30	34	37	44	33	53	32	40	33	34	35	34
26	31	34	36	42	32	46	37	39	33	34	35	38
27	31	34	39	41	33	42	33	38	33	34	34	41
28	32	34	50	40	33	39	31	37	32	34	34	44
29	32	34	50	39	34	37	30	36	33	33	35	41
30	33		46	38	33	36	30	36	34	33	35	39
31	32		43		34		29	35		33		39
Dita	8+	9+	1+	19+	16+	9+	31	4	19+	3+	1+	1
Min	28	29	34	36	31	30	28	28	30	32	33	32
Mes	31	35	43	43	34	37	32	50	33	34	35	36
Max	34	45	64	70	38	92	49	136	37	47	36	46
Dita	31	12+	8	22	1+	23	25	7	24	13	26+	28

Ditë të barabarta ose që bien nën vlerat e treguara:

Dita	Vlerë	Dita	Vlerë	Dita	Vlerë	Dita	Vlerë	Dita	Vlerë
366	97	357	61	210	35	70	32	9	30
365	77	356	59	183	34	60	31	8	30
364	75	350	55	150	34	50	31	7	30
363	71	340	51	130	33	40	31	6	29
362	70	330	46	120	33	30	31	5	29
361	66	320	43	110	33	25	31	4	29
360	65	300	40	100	33	20	30	3	29
359	64	270	37	90	32	15	30	2	29
358	61	240	36	80	32	10	30	1	29



8.26 Hogosht

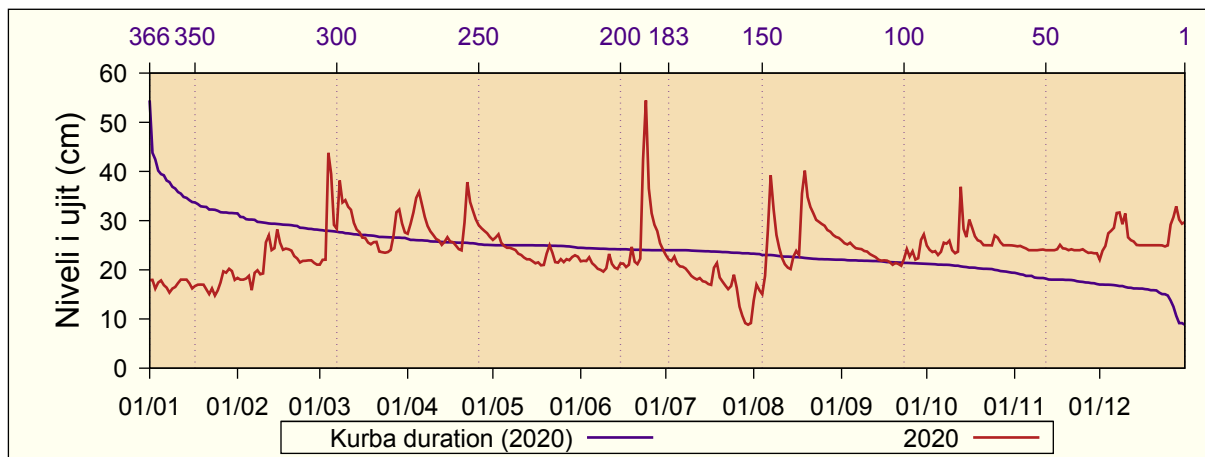
Niveli i ujit (cm): 2020
 Pellgu i lumit: Morava e Binçës
 Emri i lumit: Hogosht

Lartësia mbidetare e st.: 562 m lmd
 Distanca nga grykëderdhja: 11.3 km
 Zona ujëmbledhëse: 94.4 km²

Dita	I	II	III	IV	V	VI	VII	VIII	IX	X	XI	XII
1	18	18	21	27	26	22	23	14	26	25	25	22
2	18	18	22	29	27	22	22	17	25	24	25	24
3	16	18	22	32	27	22	22	16	25	24	25	25
4	17	18	44	35	25	23	23	15	26	24	25	27
5	18	19	39	36	25	21	21	19	25	23	24	28
6	17	16	29	33	24	21	21	28	24	24	24	29
7	16	19	28	31	24	20	21	39	24	26	24	32
8	15	20	38	29	24	20	20	32	24	25	24	32
9	16	19	34	28	24	20	20	27	24	26	24	29
10	17	19	34	27	23	20	19	24	24	24	24	31
11	17	26	33	26	23	23	18	22	23	23	24	27
12	18	27	32	26	22	21	18	21	23	24	24	26
13	18	24	30	25	22	20	18	20	23	37	24	26
14	18	24	28	26	22	20	18	20	22	28	24	25
15	17	28	28	27	22	21	18	23	22	27	24	25
16	16	26	27	26	21	21	17	24	22	30	24	25
17	17	24	27	26	22	21	17	23	22	29	25	25
18	17	24	26	25	21	21	20	35	22	27	24	25
19	17	24	25	24	21	25	21	40	21	26	24	25
20	17	24	26	24	23	22	18	35	21	26	24	25
21	16	23	26	30	25	21	18	33	21	25	24	25
22	15	22	24	38	23	22	17	32	21	25	24	25
23	16	21	24	34	22	42	16	30	22	25	24	25
24	15	22	23	32	21	54	17	30	24	25	24	25
25	16	22	24	30	22	37	19	29	23	27	24	25
26	17	22	24	29	22	32	16	29	24	27	24	29
27	20	22	27	28	22	29	13	28	22	26	23	31
28	19	21	32	28	22	28	11	28	22	25	24	33
29	20	21	32	27	23	25	9	27	26	25	23	30
30	20		29	27	23	24	9	27	27	25	23	29
31	18		28		23		9	26		25		30
Dita	24	6+	1	20	16+	8+	30+	1	19+	4+	28	1
Min	10	13	20	23	20	19	8	9	20	22	22	20
Mes	17	22	29	29	23	25	18	26	23	26	24	27
Max	21	34	66	41	31	68	35	79	30	47	30	37
Dita	27+	11	4	22	20	23	25	18	29+	13	17	7

Ditë të barabarta ose që bien nën vlerat e treguara:

Dita	Vlerë	Dita	Vlerë	Dita	Vlerë	Dita	Vlerë	Dita	Vlerë
366	54	357	37	210	24	70	20	9	15
365	44	356	36	183	24	60	19	8	15
364	42	350	34	150	23	50	18	7	15
363	40	340	32	130	22	40	18	6	14
362	39	330	30	120	22	30	17	5	13
361	39	320	29	110	22	25	17	4	11
360	38	300	28	100	21	20	16	3	9
359	38	270	26	90	21	15	16	2	9
358	37	240	25	80	21	10	15	1	9



8.27 Shipashnicë

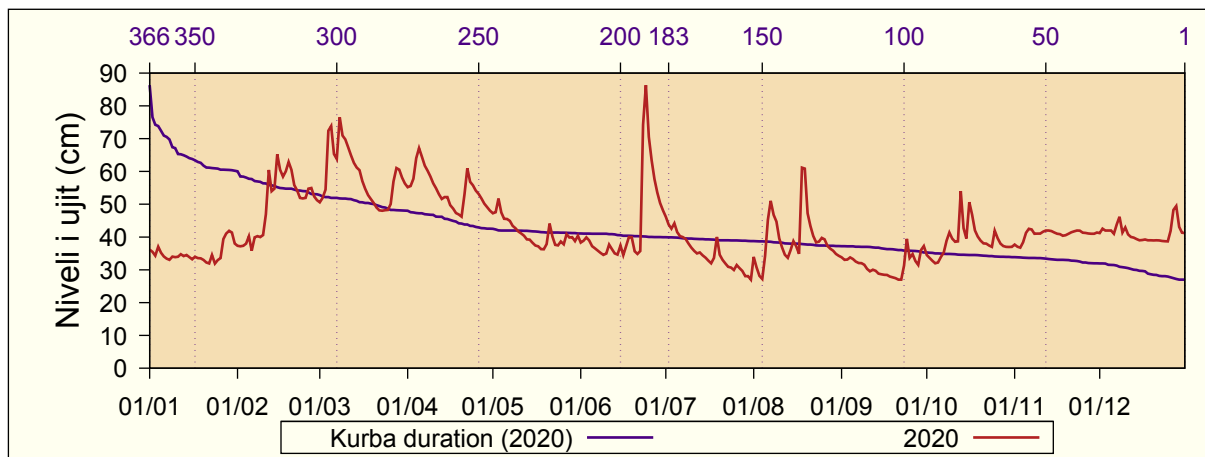
Niveli i ujit (cm): 2020
 Pellgu i lumit: Morava e Binçës
 Emri i lumit: Desivojcë

Lartësia mbidetare e st.: 525 m lmd
 Distanca nga grykëderdhja: 6.29 km
 Zona ujëmbledhëse: 96.1 km²

Dita	I	II	III	IV	V	VI	VII	VIII	IX	X	XI	XII
1	36	37	51	55	47	38	46	34	34	35	38	41
2	35	37	52	56	48	39	44	31	33	34	37	43
3	34	37	54	58	52	40	43	28	33	33	37	42
4	37	38	72	64	47	39	44	27	34	32	38	42
5	35	40	74	67	46	37	41	34	33	32	41	42
6	34	36	65	65	45	37	40	45	33	34	43	41
7	33	40	64	62	45	36	40	51	32	35	42	44
8	33	40	77	60	43	35	39	47	32	39	41	46
9	34	40	71	58	43	35	38	45	32	41	41	41
10	34	41	70	56	42	35	37	40	30	40	41	43
11	34	47	67	55	41	38	36	37	30	39	42	41
12	35	60	65	53	40	36	35	35	30	39	42	40
13	34	54	63	52	39	35	35	34	30	54	42	40
14	35	55	61	52	39	35	34	36	29	43	42	39
15	34	65	60	52	38	37	34	39	29	40	41	39
16	33	61	57	50	37	34	33	37	28	51	41	39
17	34	58	55	49	37	37	32	35	28	47	41	39
18	34	60	53	47	36	40	34	61	28	42	40	39
19	33	63	52	47	36	40	40	61	28	40	41	39
20	33	60	50	46	38	36	35	47	27	39	41	39
21	32	56	49	53	44	35	33	43	27	38	41	39
22	32	54	48	61	40	36	32	40	27	38	42	39
23	35	52	48	57	38	74	31	38	31	37	42	39
24	32	52	48	56	37	86	31	39	39	37	42	39
25	33	52	48	54	39	71	30	40	34	42	41	39
26	34	55	50	53	38	63	31	39	35	40	41	42
27	39	55	57	52	41	58	31	37	33	38	41	48
28	41	52	61	50	40	54	30	36	32	37	41	49
29	42	51	61	49	40	50	28	36	36	37	41	43
30	41		58	48	39	48	28	35	37	37	41	41
31	38		56		40		27	34		37		41
Dita	24	6	22+	20	18+	9+	30+	1	11+	3+	3	1
Min	24	34	47	45	35	34	27	26	27	32	36	35
Mes	35	50	59	55	41	44	35	39	31	39	41	41
Max	45	68	103	71	57	117	50	143	54	73	44	67
Dita	27+	15	4	5	3	23	19	18	23	13	7	27

Ditë të barabarta ose që bien nën vlerat e treguara:

Dita	Vlerë	Dita	Vlerë	Dita	Vlerë	Dita	Vlerë	Dita	Vlerë
366	86	357	67	210	41	70	34	9	28
365	77	356	65	183	40	60	34	8	28
364	74	350	63	150	39	50	33	7	28
363	74	340	61	130	37	40	33	6	28
362	72	330	58	120	37	30	32	5	27
361	71	320	55	110	37	25	31	4	27
360	71	300	52	100	36	20	30	3	27
359	70	270	47	90	35	15	30	2	27
358	67	240	42	80	35	10	28	1	27



9 Prurjet 2020

9.1 Brod

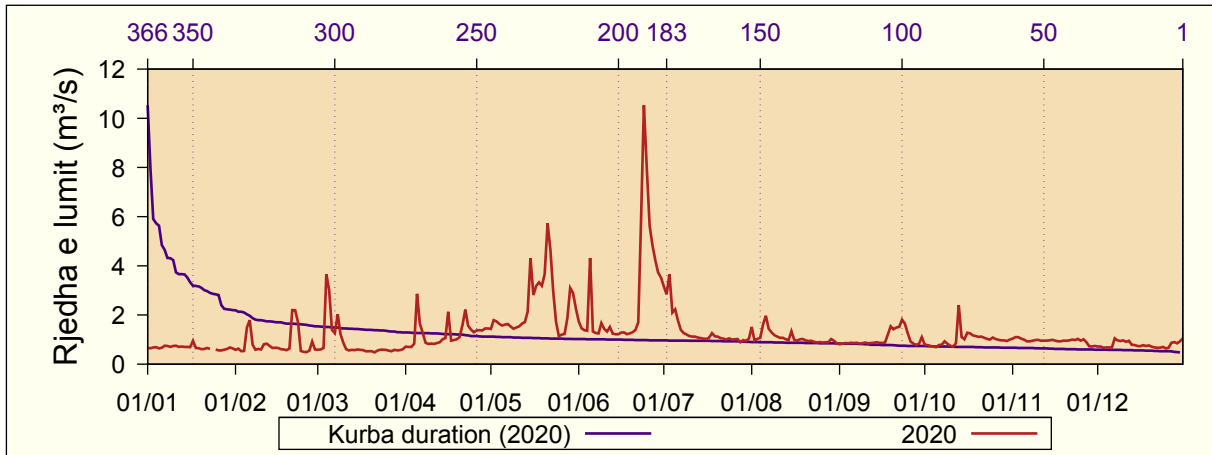
Rjedha e lumit (m³/s): 2020
 Pellgu i lumit: Lepenci
 Emri i lumit: Lepenc

Lartësia mbidetare e st.: 642 m lmd
 Distanca nga grykëderdhja: 45 km
 Zona ujëmbledhëse: 241 km²

Dita	I	II	III	IV	V	VI	VII	VIII	IX	X	XI	XII
1	0.7	0.6	0.6	0.7	1.4	1.7	3.2	1.5	0.8	0.8	1.0	0.7
2	0.7	0.6	0.6	0.7	1.8	1.5	2.8	1.0	0.8	0.8	1.1	0.7
3	0.7	0.5	0.7	0.7	1.7	1.4	3.7	1.0	0.9	0.7	1.1	0.7
4	0.7	0.5	3.7	0.8	1.6	1.4	2.1	1.1	0.9	0.7	1.0	0.7
5	0.6	1.5	3.0	2.9	1.6	4.3	2.2	1.6	0.9	0.7	1.0	0.7
6	0.7	1.8	1.4	1.7	1.6	1.3	1.8	2.0	0.9	0.8	0.9	0.7
7	0.7	0.8	1.3	1.3	1.6	1.3	1.4	1.4	0.9	0.8	0.9	1.1
8	0.7	0.6	2.0	0.9	1.5	1.3	1.3	1.3	0.8	0.9	0.9	1.0
9	0.7	0.6	1.2	0.8	1.4	1.7	1.2	1.2	0.9	0.8	1.0	0.9
10	0.7	0.6	0.9	0.8	1.5	1.4	1.1	1.1	0.9	0.7	1.0	1.0
11	0.7	0.8	0.6	0.8	1.5	1.3	1.1	1.1	0.9	0.7	0.9	0.9
12	0.7	0.8	0.6	0.9	1.6	1.5	1.1	1.1	0.9	0.8	1.0	1.0
13	0.7	0.7	0.6	0.9	1.7	1.2	1.1	1.0	0.9	2.4	1.0	0.8
14	0.7	0.7	0.6	1.0	2.1	1.2	1.1	1.0	0.9	1.1	1.0	0.8
15	0.7	0.7	0.6	1.1	4.3	1.2	1.0	1.3	0.9	1.0	1.0	0.7
16	0.7	0.7	0.6	2.1	2.8	1.3	1.0	1.0	0.9	1.3	1.0	0.7
17	1.0	0.6	0.6	1.0	3.2	1.3	1.1	1.0	0.9	1.3	0.9	0.8
18	0.7	0.6	0.5	1.0	3.3	1.2	1.3	1.0	1.2	1.2	0.9	0.7
19	0.6	0.6	0.5	1.0	3.2	1.3	1.1	1.0	1.5	1.1	1.0	0.8
20	0.6	0.6	0.5	1.1	3.7	1.3	1.1	1.0	1.4	1.1	1.0	0.7
21	0.6	2.2	0.5	1.6	5.7	1.4	1.1	0.9	1.5	1.1	1.0	0.7
22	0.7	2.2	0.5	2.2	4.7	1.7	1.0	0.9	1.5	1.1	1.0	0.7
23	0.6	1.7	0.6	1.6	3.0	5.9	1.0	0.9	1.8	1.0	1.0	0.7
24	-	0.5	0.6	1.4	1.7	10.5	1.0	0.9	1.7	1.0	1.0	0.7
25	0.6	0.5	0.6	1.3	1.1	7.9	1.0	0.9	1.3	1.1	1.0	0.6
26	0.6	0.5	0.5	1.4	1.2	5.6	1.0	0.9	0.9	1.0	1.0	0.7
27	0.6	0.6	0.5	1.4	1.2	4.8	1.0	0.9	0.8	1.0	0.9	0.9
28	0.6	0.9	0.6	1.4	1.9	4.2	0.9	0.9	0.8	1.0	0.7	0.9
29	0.6	0.6	0.6	1.4	3.1	3.7	1.0	1.0	0.8	1.0	0.7	0.9
30	0.7		0.6	1.4	2.9	3.5	0.9	0.9	1.1	0.9	0.7	0.9
31	0.6		0.6		2.2		1.0	0.8		1.0		1.0
Dita	28	25+	21	2+	25	4+	28	26+	28	5+	28	3+
Min	0.5	0.4	0.4	0.6	1.0	1.1	0.7	0.7	0.7	0.6	0.6	0.6
Mes	0.7	0.8	0.9	1.2	2.3	2.7	1.4	1.1	1.0	1.0	1.0	0.8
Max	1.9	3.3	5.5	5.5	7.4	15.2	6.3	4.4	2.5	6.1	2.1	1.5
Dita	17	21	4	16	21	24	3	6	24	13	1	7

Ditë të barabarta ose që bien nën vlerat e treguara:

Dita	Vlerë	Dita	Vlerë	Dita	Vlerë	Dita	Vlerë	Dita	Vlerë
366	10.5	357	4.2	210	1.0	70	0.7	9	0.5
365	7.9	356	3.7	183	1.0	60	0.7	8	0.5
364	5.9	350	3.2	150	0.9	50	0.6	7	0.5
363	5.7	340	2.4	130	0.9	40	0.6	6	0.5
362	5.6	330	2.0	120	0.8	30	0.6	5	0.5
361	4.8	320	1.7	110	0.8	25	0.6	4	0.5
360	4.7	300	1.5	100	0.7	20	0.6	3	0.5
359	4.3	270	1.3	90	0.7	15	0.6	2	0.5
358	4.3	240	1.1	80	0.7	10	0.5	1	-



9.2 Deçan

Rjedha e lumit (m³/s): 2020

Pellgu i lumit: Drini i Bardhë

Emri i lumit: Bistrica e Deçanit

Lartësia mbidetare e st.: 678 m lmd

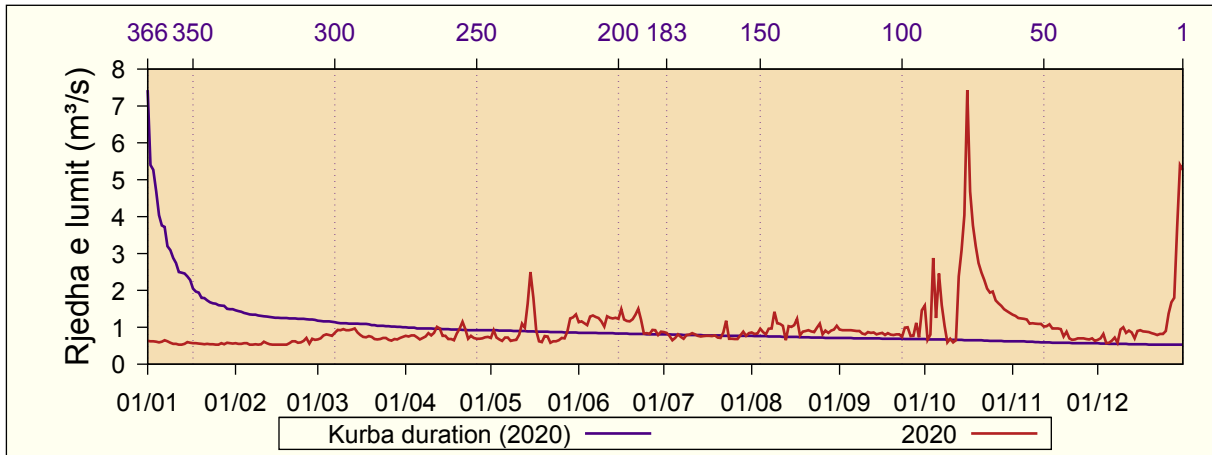
Distanca nga grykëderdhja: 29.4 km

Zona ujëmbledhëse: 114 km²

Dita	I	II	III	IV	V	VI	VII	VIII	IX	X	XI	XII
1	0.6	0.6	0.7	0.8	0.7	1.1	0.9	0.9	0.9	1.6	1.3	0.7
2	0.6	0.6	0.7	0.8	0.9	1.2	0.9	0.8	0.9	0.7	1.3	0.7
3	0.6	0.5	0.8	0.8	0.7	1.1	0.8	0.8	0.9	0.8	1.3	0.8
4	0.6	0.6	0.8	0.8	0.7	1.1	0.6	1.0	0.9	2.9	1.2	0.6
5	0.6	0.6	0.8	0.7	0.6	1.3	0.7	0.9	0.9	1.3	1.2	0.6
6	0.6	0.5	0.8	0.7	0.7	1.3	0.8	0.8	0.9	2.5	1.2	0.6
7	0.6	0.5	0.9	0.7	0.7	1.3	0.7	1.0	0.9	1.6	1.1	0.7
8	0.6	0.5	0.9	0.7	0.6	1.3	0.7	1.0	0.9	1.0	1.1	0.6
9	0.6	0.5	0.9	0.8	0.7	1.2	0.8	1.4	0.8	0.6	1.1	0.9
10	0.6	0.5	0.9	0.8	0.7	1.0	0.8	1.1	0.8	0.7	1.1	1.0
11	0.6	0.6	0.9	0.8	0.8	1.3	0.8	1.1	0.9	0.6	1.1	0.9
12	0.5	0.6	0.9	1.0	1.1	1.3	0.8	1.0	0.9	0.6	1.0	0.9
13	0.5	0.5	0.9	1.0	1.0	1.2	0.8	0.7	0.9	2.4	1.0	0.9
14	0.5	0.5	1.0	0.8	1.6	1.3	0.8	1.0	0.8	3.1	1.1	0.7
15	0.6	0.5	0.9	0.8	2.5	1.2	0.8	1.0	0.8	4.0	1.0	0.9
16	0.6	0.5	0.8	0.7	1.8	1.5	0.8	1.1	0.8	7.4	1.0	0.9
17	0.6	0.5	0.7	0.7	0.9	1.2	0.8	1.2	0.8	4.7	1.0	0.9
18	0.6	0.5	0.7	0.7	0.6	1.2	0.8	0.8	0.8	3.8	1.0	0.9
19	0.6	0.5	0.8	0.8	0.6	1.2	0.8	0.9	0.8	3.2	0.8	0.9
20	0.5	0.6	0.7	1.0	0.8	1.2	0.7	0.9	0.8	2.7	0.9	0.8
21	0.5	0.6	0.7	1.1	0.7	1.3	0.7	0.9	0.8	2.5	0.7	0.8
22	0.6	0.6	0.7	1.0	0.6	1.5	0.9	0.9	0.8	2.3	0.7	0.8
23	0.5	0.6	0.7	0.7	0.6	1.2	1.2	0.9	0.7	2.1	0.7	0.8
24	0.5	0.6	0.7	0.8	0.6	0.8	0.7	1.0	1.0	1.9	0.7	0.8
25	0.5	0.6	0.7	0.7	0.6	0.8	0.7	1.1	1.0	2.0	0.7	0.9
26	0.5	0.7	0.7	0.7	0.7	0.8	0.7	0.8	0.8	1.7	0.7	1.4
27	0.6	0.6	0.6	0.7	0.7	0.9	0.7	0.9	0.8	1.6	0.7	1.7
28	0.5	0.7	0.7	0.7	0.9	0.9	0.8	0.8	1.1	1.6	0.7	1.8
29	0.6	0.7	0.7	0.7	1.2	0.8	0.9	0.9	0.7	1.5	0.7	3.7
30	0.6		0.7	0.7	1.3	0.9	0.8	0.9	1.5	1.4	0.6	5.4
31	0.6		0.7		1.3		0.8	1.0		1.4		5.3
Dita	26	17+	27+	1+	19	30	28+	2+	23+	9+	22+	4+
Min	0.5	0.5	0.6	0.6	0.5	0.6	0.5	0.5	0.5	0.4	0.3	0.2
Mes	0.6	0.6	0.8	0.8	0.9	1.1	0.8	1.0	0.9	2.1	1.0	1.3
Max	1.2	1.0	1.3	1.8	3.4	2.2	2.3	3.4	2.5	14.9	1.8	8.2
Dita	8+	26	3	21	15	23	2	17	28	4	14	30

Ditë të barabarta ose që bien nën vlerat e treguara:

Dita	Vlerë	Dita	Vlerë	Dita	Vlerë	Dita	Vlerë	Dita	Vlerë
366	7.4	357	2.9	210	0.8	70	0.6	9	0.5
365	5.4	356	2.7	183	0.8	60	0.6	8	0.5
364	5.3	350	2.1	150	0.8	50	0.6	7	0.5
363	4.7	340	1.6	130	0.7	40	0.6	6	0.5
362	4.0	330	1.3	120	0.7	30	0.6	5	0.5
361	3.8	320	1.3	110	0.7	25	0.6	4	0.5
360	3.7	300	1.1	100	0.7	20	0.5	3	0.5
359	3.2	270	1.0	90	0.7	15	0.5	2	0.5
358	3.1	240	0.9	80	0.7	10	0.5	1	0.5



9.3 Grykë e Rugovës

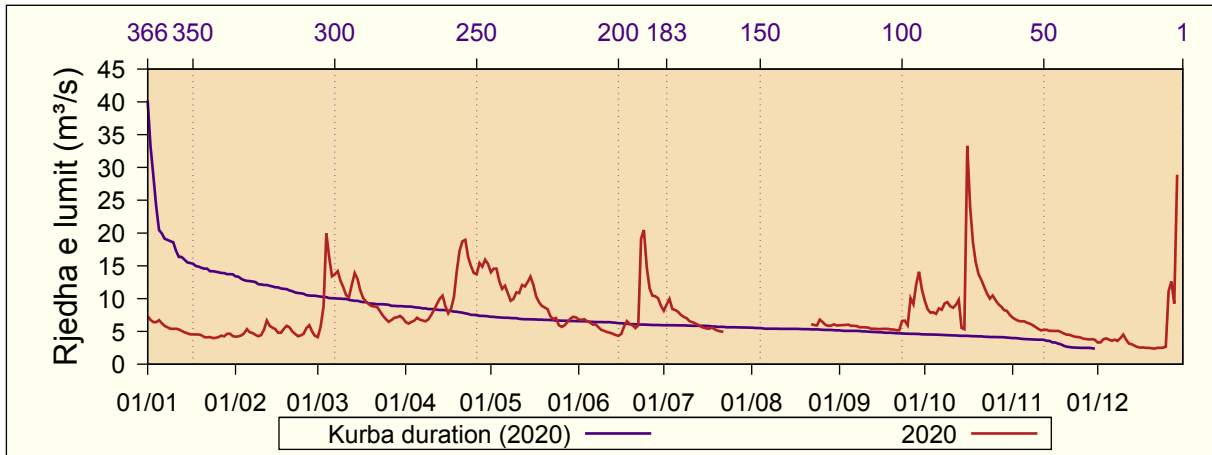
Rjedha e lumit (m³/s): 2020
 Pellgu i lumit: Drini i Bardhë
 Emri i lumit: Bistrica e Pejës

Lartësia mbidetare e st.: 581 m lmd
 Distanca nga grykëderdhja: 31.4 km
 Zona ujëmbledhëse: 264 km²

Dita	I	II	III	IV	V	VI	VII	VIII	IX	X	XI	XII
1	7.3	4.2	4.1	6.4	14.0	6.8	8.1	-	5.9	9.7	7.1	3.3
2	6.8	4.2	5.7	6.2	14.6	6.7	9.1	-	6.0	8.4	6.8	3.3
3	6.4	4.4	8.8	6.5	14.6	6.9	10.0	-	6.0	7.9	6.6	3.8
4	6.4	4.7	19.9	6.6	12.7	6.5	8.4	-	6.0	7.9	6.5	3.9
5	6.7	5.3	16.4	7.1	11.5	6.4	8.3	-	5.9	7.7	6.5	3.7
6	6.2	4.9	13.4	6.8	12.0	6.0	8.0	-	5.9	8.5	6.3	3.6
7	5.8	4.8	13.7	6.6	10.8	6.0	7.5	-	5.8	8.3	6.2	3.7
8	5.6	4.5	14.2	6.5	9.7	5.6	7.2	-	5.6	9.3	6.0	3.6
9	5.4	4.3	12.7	6.8	10.0	5.2	7.0	-	5.6	9.5	5.7	4.0
10	5.4	4.4	11.7	7.5	10.9	5.1	6.6	-	5.6	8.8	5.4	4.5
11	5.4	5.2	10.5	8.3	10.9	4.9	6.4	-	5.6	8.6	5.2	3.8
12	5.3	6.6	10.2	9.2	12.1	4.8	6.2	-	5.4	9.1	5.2	3.2
13	5.1	5.8	12.2	10.0	11.9	4.7	6.0	-	5.4	9.8	5.2	3.0
14	4.9	5.6	13.9	10.4	12.5	4.5	5.8	-	5.4	5.5	5.1	2.8
15	4.7	5.4	13.0	8.9	13.3	4.3	5.6	-	5.3	5.3	5.1	2.6
16	4.5	4.8	11.2	7.7	12.1	4.6	5.4	-	5.4	33.3	5.1	2.5
17	4.5	4.8	10.1	8.5	10.3	5.8	5.4	-	5.4	24.0	5.1	2.5
18	4.5	5.4	9.5	10.3	9.5	6.6	5.6	-	5.4	18.6	4.9	2.5
19	4.5	5.9	9.1	14.2	8.9	6.1	5.3	-	5.3	15.5	4.7	2.5
20	4.4	5.6	8.9	17.3	8.6	5.9	5.1	-	5.3	13.7	4.5	2.4
21	4.1	5.0	8.8	18.7	8.4	5.5	5.0	-	5.2	12.8	4.5	2.4
22	4.1	4.6	8.7	19.0	7.3	5.9	4.9	6.1	5.2	11.7	4.3	2.5
23	4.1	4.3	8.0	16.3	6.9	19.1	-	6.0	6.6	10.7	4.2	2.5
24	4.0	4.4	7.4	15.0	7.0	20.5	-	5.9	6.6	10.0	4.2	2.5
25	4.0	4.6	6.9	13.9	5.9	14.7	-	6.8	5.9	10.5	4.1	2.7
26	4.1	5.5	6.5	13.7	5.7	11.5	-	6.4	10.1	9.7	3.9	11.1
27	4.3	5.9	6.7	15.4	5.9	10.4	-	6.0	9.1	9.1	3.8	12.6
28	4.2	5.0	7.1	14.9	6.4	10.4	-	5.9	12.2	8.8	3.8	9.2
29	4.6	4.3	7.2	15.9	6.9	10.1	-	5.9	14.1	8.2	3.8	28.9
30	4.7		7.4	15.3	7.2	8.9	-	6.1	11.4	8.1	3.7	-
31	4.3		7.0		7.1		-	5.9		7.5		40.2
Dita	24	1+	1	2	26	15+	22	28+	15+	15	30	20+
Min	3.8	4.1	3.9	5.9	5.4	4.1	4.7	5.6	5.2	4.5	3.4	2.3
Mes	5.1	5.0	10.0	11.0	9.9	7.7	6.7	6.1	6.6	10.9	5.1	6.0
Max	7.7	6.8	22.1	20.5	16.3	27.8	11.5	7.9	16.7	41.0	7.4	54.5
Dita	1	12	4	21+	2	23	2+	25	28	16	1	31

Ditë të barabarta ose që bien nën vlerat e treguara:

Dita	Vlerë	Dita	Vlerë	Dita	Vlerë	Dita	Vlerë	Dita	Vlerë
366	40.2	357	18.6	210	6.5	70	4.2	9	-
365	33.3	356	17.3	183	5.9	60	4.0	8	-
364	28.9	350	15.3	150	5.5	50	3.7	7	-
363	24.0	340	13.9	130	5.3	40	2.5	6	-
362	20.5	330	12.7	120	5.1	30	-	5	-
361	19.9	320	11.7	110	4.9	25	-	4	-
360	19.1	300	10.1	100	4.7	20	-	3	-
359	19.0	270	8.6	90	4.5	15	-	2	-
358	18.7	240	7.1	80	4.3	10	-	1	-



9.4 Gjonaj

Rjedha e lumit (m³/s): 2020

Pellgu i lumit: Drini i Bardhë

Emri i lumit: Drini i Bardhë

Lartësia mbidetare e st.: 306 m lmd

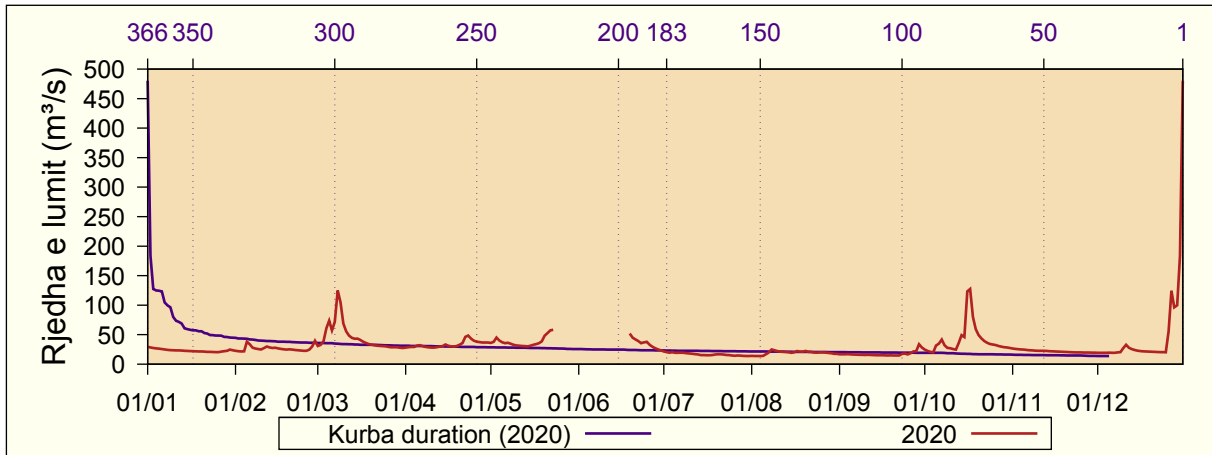
Distanca nga grykëderdhja: 14.6 km

Zona ujëmbledhëse: 3951 km²

Dita	I	II	III	IV	V	VI	VII	VIII	IX	X	XI	XII
1	29.3	22.7	30.7	28.1	36.0	-	21.5	14.1	16.9	24.8	26.6	19.2
2	28.3	22.1	32.7	28.7	38.0	-	20.3	13.8	16.7	22.4	25.8	19.2
3	27.4	21.6	39.0	29.2	45.0	-	19.4	13.7	16.9	20.9	25.4	19.2
4	26.7	21.7	60.9	29.2	40.0	-	20.1	13.9	17.0	19.9	24.9	19.3
5	26.3	38.1	73.6	31.4	37.1	-	19.4	14.1	16.6	31.4	24.6	19.4
6	25.7	33.8	57.4	32.2	35.5	-	19.3	16.7	16.4	35.0	24.0	19.2
7	25.0	27.9	71.6	30.5	36.3	-	19.5	19.7	16.1	41.8	23.5	19.3
8	24.3	26.4	124.9	29.2	34.8	-	19.3	24.9	16.0	32.0	23.3	19.9
9	23.9	25.5	104.7	28.6	32.8	-	18.7	23.5	15.8	27.5	23.0	20.3
10	23.5	25.0	68.8	28.2	31.7	-	18.2	22.2	15.7	26.9	22.7	27.3
11	23.3	27.3	55.8	28.1	31.3	-	17.6	21.3	15.8	25.6	22.7	32.8
12	23.3	29.8	48.6	28.8	30.9	-	17.1	20.8	15.6	24.6	22.6	27.8
13	23.1	28.3	44.5	29.6	30.7	-	16.5	20.6	15.3	35.9	22.3	25.6
14	22.8	27.3	43.1	30.6	30.2	-	15.5	20.2	15.1	49.2	22.1	24.1
15	22.4	27.9	43.2	33.2	31.3	-	15.5	19.2	15.2	46.0	21.7	22.9
16	22.2	26.8	41.0	31.4	32.9	-	15.2	20.1	15.1	123.3	21.5	22.2
17	22.0	25.8	38.2	30.1	34.1	-	15.2	22.2	14.9	127.4	21.4	21.7
18	21.7	25.3	35.8	29.7	35.6	-	15.4	21.3	14.8	80.1	21.0	21.5
19	21.5	24.7	34.1	30.9	38.9	51.9	16.3	21.1	14.9	59.3	20.8	21.3
20	21.5	25.1	32.9	32.8	48.3	44.9	16.7	22.4	14.8	49.5	20.5	21.0
21	21.2	24.6	32.0	35.9	52.7	41.9	16.9	20.9	14.8	43.5	20.3	20.8
22	21.0	24.0	31.2	46.2	57.4	39.1	16.4	20.6	14.8	39.2	20.2	20.6
23	20.7	23.5	30.8	48.6	58.3	35.6	15.6	19.8	17.4	36.3	20.0	20.4
24	20.6	23.1	30.5	43.4	-	37.0	15.4	19.5	17.9	34.3	19.9	20.3
25	20.5	22.7	30.2	40.0	-	37.9	14.7	19.9	16.5	33.3	20.0	20.2
26	20.5	22.7	29.3	38.1	-	32.9	14.3	19.9	18.7	32.4	19.8	55.7
27	21.3	24.7	28.6	37.3	-	29.4	14.8	19.8	21.5	30.9	19.8	124.5
28	21.9	30.0	28.7	36.7	-	27.0	14.4	19.1	22.1	29.7	19.7	96.4
29	22.7	39.7	28.5	36.6	-	25.0	14.1	18.5	33.7	28.9	19.6	99.7
30	24.7		27.9	36.8	-	23.3	13.9	17.7	28.3	28.2	19.4	183.6
31	23.6		27.4		-		13.8	17.4		27.3		480.2
Dita	24+	3+	31	1	14+	30	30+	5	16+	5	30	2+
Min	20.2	21.2	27.2	27.2	29.7	22.2	13.6	13.3	14.7	19.2	19.2	18.8
Mes	23.3	26.5	45.4	33.3	38.3	35.5	16.8	19.3	17.4	40.9	22.0	51.1
Max	30.1	48.9	163.3	50.7	82.6	54.4	22.6	31.4	35.6	164.5	27.2	641.9
Dita	1	29	8	22+	20	19	1	8	29	16	1	31

Ditë të barabarta ose që bien nën vlerat e treguara:

Dita	Vlerë	Dita	Vlerë	Dita	Vlerë	Dita	Vlerë	Dita	Vlerë
366	480.2	357	80.1	210	25.1	70	16.7	9	-
365	183.6	356	73.6	183	23.1	60	16.0	8	-
364	127.4	350	57.4	150	21.5	50	15.3	7	-
363	124.9	340	48.3	130	20.6	40	14.8	6	-
362	124.5	330	41.9	120	20.3	30	13.9	5	-
361	123.3	320	38.2	110	19.9	25	-	4	-
360	104.7	300	35.0	100	19.5	20	-	3	-
359	99.7	270	30.8	90	19.2	15	-	2	-
358	96.4	240	28.2	80	17.9	10	-	1	-



9.5 Kaçanik

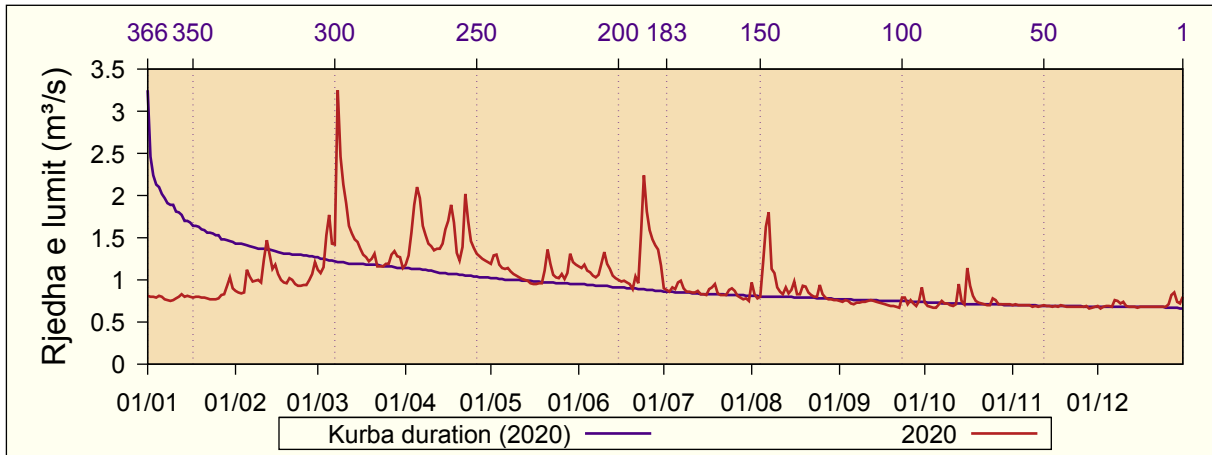
Rjedha e lumit (m³/s): 2020
 Pellgu i lumit: Lepenci
 Emri i lumit: Nerodime

Lartësia mbidetare e st.: 478 m lmd
 Distanca nga grykëderdhja: 0.7 km
 Zona ujëmbledhëse: 214 km²

Dita	I	II	III	IV	V	VI	VII	VIII	IX	X	XI	XII
1	0.8	0.9	1.1	1.2	1.2	1.2	0.9	1.0	0.7	0.7	0.7	0.7
2	0.8	0.8	1.1	1.3	1.3	1.1	0.9	0.8	0.7	0.7	0.7	0.7
3	0.8	0.8	1.2	1.6	1.3	1.2	0.9	0.8	0.8	0.7	0.7	0.7
4	0.8	0.8	1.5	1.9	1.2	1.1	0.9	0.8	0.8	0.7	0.7	0.7
5	0.8	1.1	1.8	2.1	1.1	1.1	0.9	1.2	0.7	0.7	0.7	0.7
6	0.8	1.0	1.4	2.0	1.1	1.0	1.0	1.6	0.7	0.7	0.7	0.7
7	0.8	1.0	1.4	1.6	1.1	1.0	1.0	1.8	0.7	0.8	0.7	0.8
8	0.8	1.0	3.2	1.5	1.1	1.1	0.9	1.1	0.7	0.7	0.7	0.8
9	0.8	1.0	2.5	1.4	1.1	1.2	0.9	1.1	0.7	0.7	0.7	0.7
10	0.8	1.0	2.1	1.4	1.0	1.3	0.9	0.9	0.7	0.7	0.7	0.7
11	0.8	1.2	1.9	1.4	1.0	1.2	0.8	0.9	0.8	0.7	0.7	0.7
12	0.8	1.5	1.6	1.4	1.0	1.1	0.8	0.8	0.8	0.7	0.7	0.7
13	0.8	1.3	1.6	1.4	1.0	1.1	0.9	0.9	0.7	0.9	0.7	0.7
14	0.8	1.1	1.5	1.4	1.0	1.0	0.8	0.8	0.7	0.8	0.7	0.7
15	0.8	1.2	1.5	1.6	1.0	1.0	0.8	0.9	0.7	0.7	0.7	0.7
16	0.8	1.1	1.4	1.7	0.9	1.0	0.8	1.0	0.7	1.1	0.7	0.7
17	0.8	1.0	1.3	1.9	0.9	1.0	0.9	0.8	0.7	0.9	0.7	0.7
18	0.8	1.0	1.3	1.7	1.0	1.0	0.9	0.8	0.7	0.8	0.7	0.7
19	0.8	1.0	1.2	1.3	1.0	0.9	0.9	0.9	0.7	0.8	0.7	0.7
20	0.8	1.0	1.3	1.2	1.1	0.9	0.8	0.9	0.7	0.7	0.7	0.7
21	0.8	1.0	1.3	1.4	1.4	1.0	0.8	0.8	0.7	0.7	0.7	0.7
22	0.8	1.0	1.2	2.0	1.2	1.0	0.8	0.8	0.7	0.7	0.7	0.7
23	0.8	0.9	1.2	1.7	1.1	1.6	0.8	0.8	0.8	0.7	0.7	0.7
24	0.8	0.9	1.2	1.5	1.0	2.2	0.9	0.8	0.8	0.7	0.7	0.7
25	0.8	0.9	1.2	1.4	1.0	1.8	0.9	0.9	0.7	0.8	0.7	0.7
26	0.8	0.9	1.2	1.3	1.1	1.6	0.9	0.8	0.8	0.8	0.7	0.7
27	0.8	1.0	1.3	1.3	1.0	1.5	0.8	0.8	0.7	0.7	0.7	0.8
28	0.8	1.1	1.3	1.3	1.1	1.4	0.8	0.8	0.7	0.7	0.7	0.9
29	0.9	1.2	1.3	1.2	1.3	1.4	0.8	0.8	0.7	0.7	0.7	0.7
30	1.0		1.3	1.2	1.2	1.2	0.8	0.8	0.9	0.7	0.7	0.7
31	0.9		1.1		1.2		0.8	0.8		0.7		0.8
Dita	8+	3+	2	1	16+	20	31	4+	19+	5	5+	2
Min	0.7	0.8	1.0	1.1	0.9	0.8	0.7	0.7	0.6	0.6	0.6	0.6
Mes	0.8	1.0	1.5	1.5	1.1	1.2	0.9	0.9	0.7	0.7	0.7	0.7
Max	1.1	1.6	4.1	3.6	1.5	2.6	1.2	2.3	1.1	1.3	0.7	1.1
Dita	30	12	8	17	2+	24	25	7	30	16	2	27+

Ditë të barabarta ose që bien nën vlerat e treguara:

Dita	Vlerë	Dita	Vlerë	Dita	Vlerë	Dita	Vlerë	Dita	Vlerë
366	3.2	357	1.9	210	0.9	70	0.7	9	0.7
365	2.5	356	1.8	183	0.9	60	0.7	8	0.7
364	2.2	350	1.6	150	0.8	50	0.7	7	0.7
363	2.1	340	1.5	130	0.8	40	0.7	6	0.7
362	2.1	330	1.4	120	0.8	30	0.7	5	0.7
361	2.0	320	1.3	110	0.8	25	0.7	4	0.7
360	2.0	300	1.2	100	0.7	20	0.7	3	0.7
359	1.9	270	1.1	90	0.7	15	0.7	2	0.7
358	1.9	240	1.0	80	0.7	10	0.7	1	0.7



9.6 Lluzhan

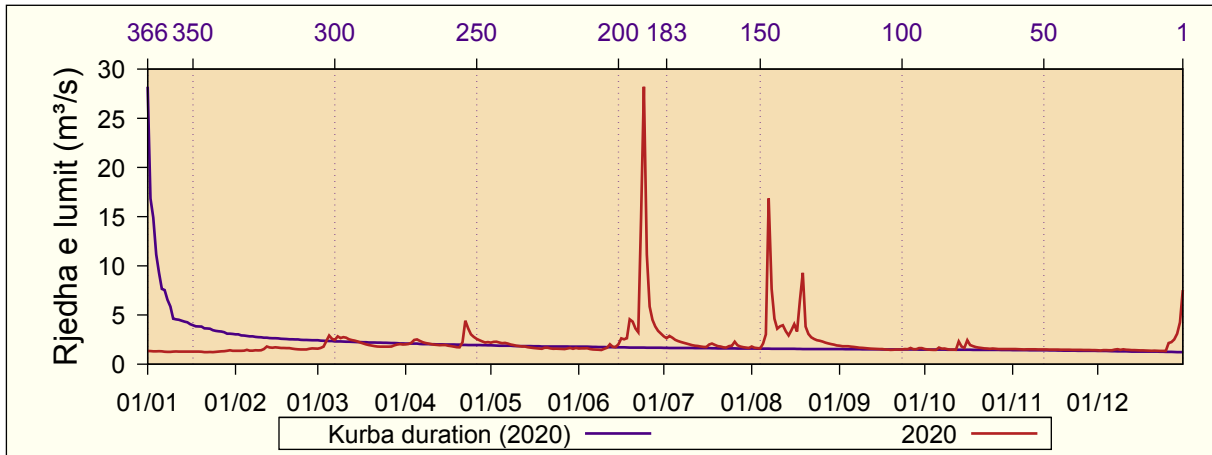
Rjedha e lumit (m³/s): 2020
 Pellgu i lumit: Ibri
 Emri i lumit: Llap

Lartësia mbidetare e st.: 565 m lmd
 Distanca nga grykëderdhja: 26.6 km
 Zona ujëmbledhëse: 694 km²

Dita	I	II	III	IV	V	VI	VII	VIII	IX	X	XI	XII
1	1.4	1.4	1.6	2.0	2.2	1.6	2.8	1.8	1.9	1.5	1.5	1.4
2	1.3	1.4	1.7	2.0	2.3	1.6	2.6	1.7	1.8	1.5	1.5	1.4
3	1.3	1.4	1.8	2.2	2.3	1.6	2.9	1.6	1.8	1.5	1.5	1.4
4	1.3	1.4	2.3	2.5	2.2	1.6	2.7	1.6	1.8	1.5	1.5	1.4
5	1.3	1.4	2.9	2.5	2.1	1.5	2.5	2.1	1.8	1.5	1.5	1.4
6	1.3	1.4	2.6	2.4	2.2	1.5	2.4	3.0	1.7	1.7	1.5	1.4
7	1.3	1.4	2.5	2.2	2.1	1.5	2.3	16.9	1.7	1.6	1.5	1.5
8	1.2	1.4	2.8	2.2	2.0	1.5	2.2	7.6	1.7	1.6	1.5	1.5
9	1.2	1.4	2.7	2.1	1.9	1.4	2.1	4.6	1.7	1.5	1.5	1.5
10	1.3	1.4	2.8	2.0	1.9	1.6	2.0	3.6	1.6	1.5	1.5	1.5
11	1.3	1.5	2.7	2.0	1.8	1.7	1.9	3.9	1.6	1.5	1.5	1.5
12	1.3	1.8	2.5	2.0	1.8	2.0	1.9	4.0	1.6	1.5	1.5	1.4
13	1.3	1.7	2.5	1.9	1.8	1.8	1.8	3.3	1.6	2.3	1.5	1.4
14	1.3	1.7	2.4	1.9	1.7	1.7	1.8	2.9	1.5	1.8	1.5	1.4
15	1.3	1.7	2.3	2.0	1.7	2.0	1.8	3.5	1.5	1.7	1.5	1.4
16	1.3	1.7	2.2	1.9	1.6	2.6	1.7	4.1	1.5	2.4	1.5	1.4
17	1.3	1.6	2.1	1.8	1.6	2.5	2.0	3.3	1.5	1.9	1.5	1.4
18	1.3	1.6	2.0	1.8	1.6	2.6	2.1	6.6	1.5	1.8	1.5	1.4
19	1.3	1.6	1.9	1.7	1.6	4.5	2.0	9.3	1.5	1.7	1.5	1.4
20	1.3	1.6	1.9	1.7	1.7	4.3	1.8	3.8	1.5	1.7	1.5	1.4
21	1.2	1.6	1.8	2.2	1.7	3.6	1.8	3.1	1.5	1.6	1.5	1.4
22	1.2	1.5	1.8	4.4	1.6	3.3	1.7	2.7	1.5	1.6	1.5	1.4
23	1.2	1.5	1.8	3.7	1.6	14.9	1.7	2.6	1.5	1.6	1.5	1.3
24	1.2	1.5	1.8	3.0	1.6	28.2	1.8	2.4	1.5	1.6	1.5	1.3
25	1.2	1.5	1.8	2.8	1.6	11.1	1.9	2.4	1.5	1.6	1.5	1.3
26	1.3	1.5	1.8	2.6	1.5	5.9	2.3	2.3	1.6	1.6	1.4	2.1
27	1.3	1.6	1.8	2.4	1.5	4.5	1.9	2.2	1.5	1.5	1.4	2.3
28	1.3	1.6	1.9	2.3	1.6	3.8	1.8	2.1	1.5	1.5	1.4	2.5
29	1.4	1.6	2.0	2.2	1.6	3.4	1.7	2.0	1.6	1.5	1.4	3.1
30	1.4		2.0	2.2	1.6	3.1	1.7	2.0	1.6	1.5	1.4	4.3
31	1.4		2.0		1.6		1.6	1.9		1.5		7.5
Dita	8+	7	1+	20	26+	9	16+	3+	18+	3+	18+	22+
Min	1.2	1.3	1.5	1.7	1.5	1.4	1.6	1.6	1.5	1.5	1.4	1.3
Mes	1.3	1.5	2.1	2.3	1.8	4.1	2.0	3.7	1.6	1.6	1.5	1.8
Max	1.5	1.9	3.0	4.7	2.4	37.3	3.4	27.4	1.9	3.3	1.5	8.8
Dita	29+	12	4+	22	2	24	3	7	4+	13	1+	31

Ditë të barabarta ose që bien nën vlerat e treguara:

Dita	Vlerë	Dita	Vlerë	Dita	Vlerë	Dita	Vlerë	Dita	Vlerë
366	28.2	357	4.6	210	1.8	70	1.5	9	1.3
365	16.9	356	4.5	183	1.7	60	1.4	8	1.3
364	14.9	350	4.0	150	1.6	50	1.4	7	1.2
363	11.1	340	3.3	130	1.5	40	1.4	6	1.2
362	9.3	330	2.8	120	1.5	30	1.3	5	1.2
361	7.6	320	2.6	110	1.5	25	1.3	4	1.2
360	7.5	300	2.3	100	1.5	20	1.3	3	1.2
359	6.6	270	2.0	90	1.5	15	1.3	2	1.2
358	5.9	240	1.9	80	1.5	10	1.3	1	1.2



9.7 Mlikë

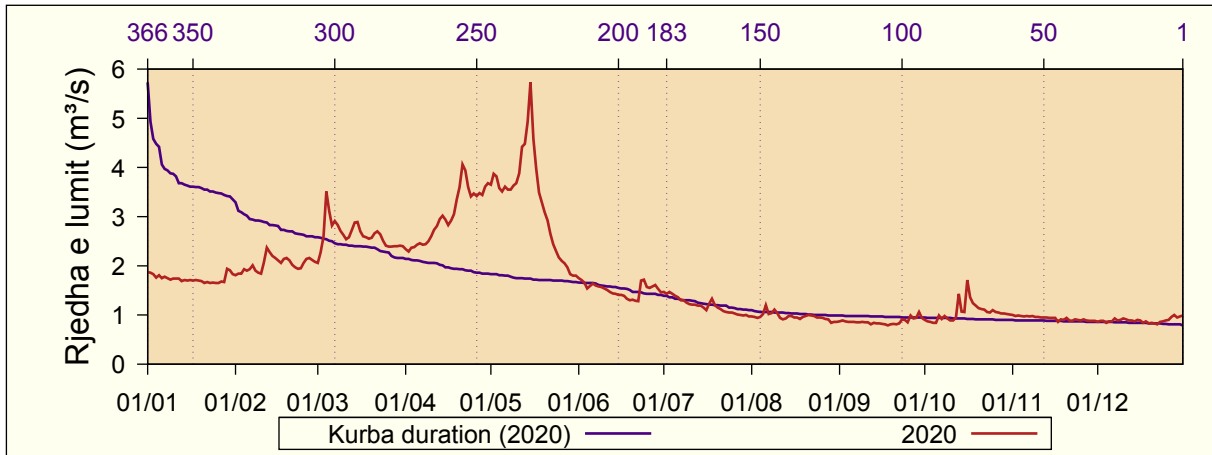
Rjedha e lumit (m³/s): 2020
 Pellgu i lumit: Plavë
 Emri i lumit: Brod

Lartësia mbidetare e st.: 943 m lmd
 Distanca nga grykëderdhja: 4.9 km
 Zona ujëmbledhëse: 75.3 km²

Dita	I	II	III	IV	V	VI	VII	VIII	IX	X	XI	XII
1	1.9	1.8	2.1	2.3	3.7	1.8	1.5	1.0	0.9	0.9	1.0	0.9
2	1.9	1.8	2.3	2.3	3.9	1.7	1.4	1.0	0.9	0.9	1.0	0.9
3	1.8	1.8	2.6	2.4	3.8	1.7	1.5	0.9	0.9	0.9	1.0	0.9
4	1.8	1.9	3.5	2.4	3.6	1.5	1.4	1.0	0.9	0.8	1.0	0.8
5	1.8	1.9	3.1	2.4	3.5	1.6	1.4	1.0	0.9	0.8	1.0	0.9
6	1.8	1.9	2.8	2.5	3.6	1.6	1.4	1.2	0.9	1.0	1.0	0.9
7	1.8	2.0	2.9	2.4	3.6	1.6	1.3	1.0	0.9	0.9	1.0	0.9
8	1.8	1.9	2.8	2.4	3.5	1.6	1.3	1.0	0.9	1.0	1.0	0.9
9	1.7	1.9	2.7	2.5	3.6	1.6	1.3	1.1	0.9	0.9	1.0	0.9
10	1.7	1.8	2.6	2.6	3.7	1.5	1.2	1.0	0.8	0.9	1.0	0.9
11	1.7	2.1	2.5	2.7	3.9	1.5	1.2	0.9	0.8	0.9	1.0	0.9
12	1.7	2.4	2.6	2.8	4.4	1.5	1.2	0.9	0.8	1.0	1.0	0.9
13	1.7	2.3	2.7	3.0	4.5	1.4	1.2	0.9	0.8	1.4	1.0	0.9
14	1.7	2.2	2.9	3.0	4.9	1.4	1.2	1.0	0.8	1.1	0.9	0.9
15	1.7	2.2	2.9	2.9	5.7	1.4	1.1	1.0	0.8	1.1	0.9	0.9
16	1.7	2.1	2.7	2.8	4.6	1.4	1.1	0.9	0.8	1.7	0.9	0.9
17	1.7	2.1	2.6	2.9	4.0	1.4	1.2	0.9	0.8	1.4	0.9	0.8
18	1.7	2.1	2.6	3.1	3.5	1.3	1.3	0.9	0.8	1.2	0.9	0.9
19	1.7	2.2	2.5	3.3	3.3	1.3	1.2	1.0	0.8	1.2	0.9	0.8
20	1.7	2.1	2.6	3.6	3.1	1.3	1.1	1.0	0.8	1.1	0.9	0.8
21	1.7	2.0	2.7	4.1	2.9	1.3	1.1	1.0	0.8	1.1	0.9	0.8
22	1.7	2.0	2.7	3.9	2.6	1.3	1.1	1.0	0.8	1.1	0.9	0.8
23	1.7	1.9	2.6	3.6	2.4	1.7	1.1	1.0	0.9	1.1	0.9	0.9
24	1.7	2.0	2.5	3.4	2.3	1.7	1.0	1.0	0.9	1.0	0.9	0.9
25	1.6	2.1	2.4	3.5	2.2	1.6	1.0	1.0	0.9	1.1	0.9	0.9
26	1.6	2.1	2.4	3.4	2.1	1.6	1.0	0.9	1.0	1.1	0.9	0.9
27	1.7	2.2	2.4	3.5	2.1	1.6	1.0	0.9	0.9	1.1	0.9	1.0
28	1.7	2.1	2.4	3.4	2.0	1.6	1.0	0.9	0.9	1.0	0.9	1.0
29	1.9	2.1	2.4	3.6	1.8	1.5	1.0	0.8	1.1	1.0	0.9	0.9
30	1.9		2.4	3.7	1.8	1.5	1.0	0.9	0.9	1.0	0.9	1.0
31	1.8		2.4		1.8		1.0	0.9		1.0		1.0
Dita	4+	2	3	1+	29	19	7	11	18+	12	17	4+
Min	1.0	1.1	1.6	1.3	1.1	0.4	0.4	0.4	0.4	0.5	0.5	0.5
Mes	1.7	2.0	2.6	3.0	3.3	1.5	1.2	1.0	0.9	1.1	0.9	0.9
Max	2.6	2.8	4.0	4.8	7.1	2.2	2.2	1.5	1.5	2.2	1.3	1.3
Dita	27	2	4	20	15	23	3	6	29	13	20	28

Ditë të barabarta ose që bien nën vlerat e treguara:

Dita	Vlerë	Dita	Vlerë	Dita	Vlerë	Dita	Vlerë	Dita	Vlerë
366	5.7	357	3.9	210	1.6	70	0.9	9	0.8
365	4.9	356	3.8	183	1.4	60	0.9	8	0.8
364	4.6	350	3.6	150	1.1	50	0.9	7	0.8
363	4.5	340	3.5	130	1.0	40	0.9	6	0.8
362	4.4	330	3.0	120	1.0	30	0.9	5	0.8
361	4.1	320	2.8	110	1.0	25	0.9	4	0.8
360	4.0	300	2.5	100	1.0	20	0.8	3	0.8
359	3.9	270	2.1	90	0.9	15	0.8	2	0.8
358	3.9	240	1.8	80	0.9	10	0.8	1	0.8



9.8 Prizren

Rjedha e lumit (m³/s): 2020

Pellgu i lumit: Drini i Bardhë

Emri i lumit: Bistrica e Prizrenit

Lartësia mbidetare e st.: 525 m lmd

Distanca nga grykëderdhja: 16.3 km

Zona ujëmbledhëse: 158 km²

Dita	I	II	III	IV	V	VI	VII	VIII	IX	X	XI	XII
1	3.0	3.1	3.5	2.3	4.6	4.0	3.1	1.1	0.7	0.6	0.8	0.5
2	2.9	3.0	4.4	2.3	5.1	3.9	3.0	0.9	0.7	0.6	0.8	0.5
3	2.8	2.9	5.2	2.3	4.9	3.7	3.1	0.9	0.7	0.5	0.8	0.5
4	2.7	3.1	10.7	2.6	4.8	3.6	2.8	0.9	0.7	0.5	0.7	0.6
5	2.6	4.0	8.3	3.4	4.4	3.4	2.6	1.5	0.6	0.5	0.7	0.5
6	2.6	3.5	6.2	3.3	4.9	3.4	2.6	1.6	0.6	0.7	0.7	0.5
7	2.6	3.4	6.0	3.3	4.6	3.3	2.5	1.2	0.6	0.6	0.7	1.0
8	2.7	3.3	6.2	3.1	4.4	3.1	2.4	2.8	0.6	0.9	0.7	0.7
9	2.5	3.2	5.6	3.1	4.2	3.4	2.1	2.1	0.6	0.7	0.7	1.0
10	2.3	3.3	4.9	3.0	4.5	3.6	2.0	1.4	0.6	0.6	0.7	1.1
11	2.3	4.8	4.4	3.0	4.6	3.3	1.9	1.2	0.6	0.6	0.7	0.8
12	2.2	4.8	4.2	3.0	5.1	3.1	1.9	1.4	0.6	0.8	0.7	0.8
13	2.2	4.4	4.2	3.1	5.2	3.0	1.8	1.2	0.5	2.3	0.7	0.7
14	2.1	4.3	4.2	3.4	6.1	3.0	1.7	1.1	0.5	1.3	0.6	0.7
15	1.9	4.5	4.1	3.5	7.3	2.9	1.6	1.0	0.5	1.2	0.6	0.7
16	1.9	4.1	3.7	3.2	7.2	2.9	1.6	1.0	0.5	3.2	0.6	0.7
17	1.9	3.9	3.3	3.2	6.4	2.7	1.6	0.9	0.5	2.1	0.6	0.7
18	1.9	3.8	3.2	3.4	6.3	2.6	1.8	1.0	0.5	1.7	0.6	0.7
19	1.8	3.8	3.0	3.7	6.2	2.4	1.6	1.1	0.5	1.5	0.6	0.7
20	1.9	3.6	2.8	4.2	7.6	2.5	1.5	1.0	0.5	1.3	0.6	0.6
21	1.9	3.5	2.9	5.6	6.8	2.4	1.4	0.9	0.5	1.2	0.6	0.7
22	1.9	3.2	2.9	5.9	5.4	2.4	1.3	0.8	0.6	1.1	0.6	0.7
23	1.8	3.2	2.7	5.3	4.7	6.8	1.3	0.8	0.9	1.1	0.6	0.7
24	1.8	3.1	2.6	4.8	4.0	10.4	1.3	0.8	0.7	1.0	0.6	0.7
25	1.8	3.2	2.6	4.4	3.9	5.7	1.2	0.9	0.5	1.1	0.6	0.7
26	1.9	3.3	2.6	4.3	3.8	5.1	1.2	0.8	0.7	1.0	0.5	0.8
27	2.1	3.6	2.7	4.3	4.0	4.7	1.1	0.7	0.6	0.9	0.5	1.0
28	2.2	3.4	2.6	4.5	4.1	4.2	1.1	0.7	0.5	0.9	0.5	1.0
29	3.5	3.5	2.6	4.7	4.2	3.7	1.0	0.7	0.8	0.8	0.5	1.0
30	4.0		2.5	4.6	4.1	3.4	1.0	0.7	0.7	0.8	0.5	1.0
31	3.3		2.4		3.9		1.0	0.6		0.8		1.2
Dita	19	3+	1	1+	24+	19+	29+	31	17	3+	24+	1+
Min	1.5	2.8	2.2	2.2	3.3	2.2	0.9	0.6	0.4	0.5	0.5	0.5
Mes	2.4	3.6	4.1	3.7	5.1	3.8	1.8	1.1	0.6	1.1	0.6	0.8
Max	4.6	6.0	13.4	7.6	23.7	17.9	4.5	15.2	1.6	5.4	0.9	1.7
Dita	29+	11	4	21	20	24	3	8	23	16	2+	9

Ditë të barabarta ose që bien nën vlerat e treguara:

Dita	Vlerë	Dita	Vlerë	Dita	Vlerë	Dita	Vlerë	Dita	Vlerë
366	10.7	357	6.3	210	2.6	70	0.7	9	0.5
365	10.4	356	6.2	183	2.1	60	0.7	8	0.5
364	8.3	350	5.7	150	1.3	50	0.6	7	0.5
363	7.6	340	4.9	130	1.0	40	0.6	6	0.5
362	7.3	330	4.6	120	1.0	30	0.6	5	0.5
361	7.2	320	4.4	110	0.9	25	0.6	4	0.5
360	6.8	300	4.0	100	0.8	20	0.5	3	0.5
359	6.8	270	3.4	90	0.7	15	0.5	2	0.5
358	6.4	240	3.0	80	0.7	10	0.5	1	0.5

